Click Here for Field Notes

Ac. 6708

ORIGINAL

TOWNSHIP 55 NORTH , RANGE 100 WEST, OF THE 6th PRINCIPAL MERIDIAN, WYOMING

SUPPLEMENTAL SURVEY OF FRACTIONAL SECTIONS 8 AND 9

SURVEYED BY RICHARD H. KENNEDY, ENGINEER, UNDER AUTHORITY OF DEPARTMENTAL INSTRUCTIONS OF

OCTOBER 24, 1906

SURVEY COMMENCED OCTOBER 25, 1956 SURVEY COMPLETED NOVEMBER 9, 1956

SCALE IN CHAINS

0 5 10 20 30 40

TRAVERSE
SEC. 8
BETWEEN LOTS 17 & 18

AND LOTS 18 & 19

POINT	COURSE	DISTANCE
1-2	N.57°06'W.	1.41
2-3	S. 5°-58'W.	4.82
3-4	S.39°-50'E.	1.58
4-5	S. 3°-14'W.	3.76
5-6	S. 1°-49'W.	7.31
6-7	S.12°-02'W.	7.13
7-8	S. 2°-26'E.	4.10
8-9	S.43°-05'E.	3.62

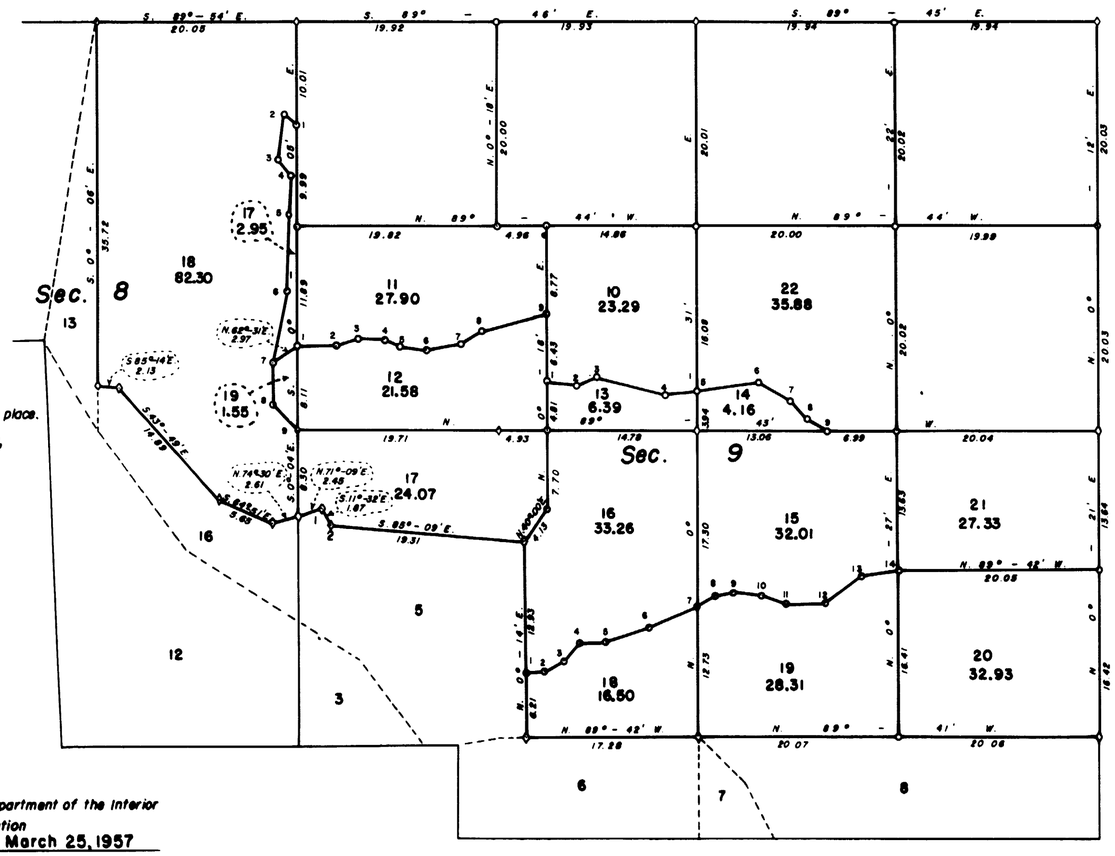

Denotes corners of previous surveys found in place.

Denotes corners set by Richard H. Kennedy, Engineer, Bureau of Reclamation.

United States Department of the Interior
Bureau of Reclamation
Washington, D.C. March 25, 1957
This plat is strictly conformable to the field notes of the survey, which have been examined and approved.

F. A. Nielsen
Assistant Commissioner

United States Department of the Interior
Bureau of Land Management
Washington, D.C. March 25, 1957
The survey represented by this plat having been correctly executed in accordance with the requirements of law and the regulations of this bureau is hereby accepted.
For the Director

Earl G. Harrington
Cadastral Engineering Staff Officer

TRAVERSE
NW 1/4 SEC. 9
BETWEEN LOTS 11 AND 12

POINT	COURSE	DISTANCE
1-2	S.87°48E.	3.84
2-3	N.71°-51'E.	2.39
3-4	S.85°-28'E.	2.57
4-5	S.65°-11'E.	1.72
5-6	S.84°-36E.	2.70
6-7	N.79°-37'E.	3.44
7-8	N.60°-41'E.	2.60
8-9	N.74°-28E.	6.38

TRAVERSE
N 1/2 SEC. 9
BETWEEN LOTS 10 & 13

AND LOTS 22 & 14

POINT	COURSE	DISTANCE
1-2	S.83°-12' E.	3.06
2-3	N.69°-42' E.	2.13
3-4	S.74°-42' E.	6.96
4-5	N.80°-20' E.	3.09
5-6	N 85°-23' E	6.25
6-7	S. 58°-52' E	3.47
7-8	S 41°-48' E.	2.47
8-9	S.66°-24' E.	2.35

TRAVERSE
S 1/2 SEC. 9
BETWEEN LOTS 16 & 18

AND LOTS 15 & 19

POINT	COURSE	DISTANCE
1-2	N 84°-55' E.	2.02
2-3	N 59°-22' E.	2.05
3-4	N 47°-18' E	2.42
4-5	N 85°-36' E.	2.59
5-6	N 72°-27' E.	4.50
6-7	N 67°-55' E.	5.33
7-8	N 62°-26' E	2.00
8-9	N 76°-48' E	1.91
9-10	S 82°-37' E	2.82
10-11	S 66°-59' E	2.47
11-12	N.87°-35' E.	4.04
12-13	N 53°-38' E	4.44
13-14	N.80°-06' E	3.81

ACCESSION NO. 26-615-335

2089-B-B

55-100

Click Here for Field Notes

Ag 6707

ORIGINAL

APR 1 1957
Bureau of Land Management
Wyoming

TOWNSHIP 55 NORTH , RANGE 100 WEST , OF THE 6th PRINCIPAL MERIDIAN , WYOMING

SUPPLEMENTAL SURVEY OF SECTIONS 21 AND 22 AND LOT 101

SURVEYED BY RICHARD H. KENNEDY , ENGINEER , UNDER AUTHORITY OF DEPARTMENTAL INSTRUCTIONS OF OCTOBER 24, 1906

SURVEY COMMENCED NOVEMBER 3, 1955 SURVEY COMPLETED DECEMBER 23, 1955

SCALE IN CHAINS

0 5 10 20 30 40

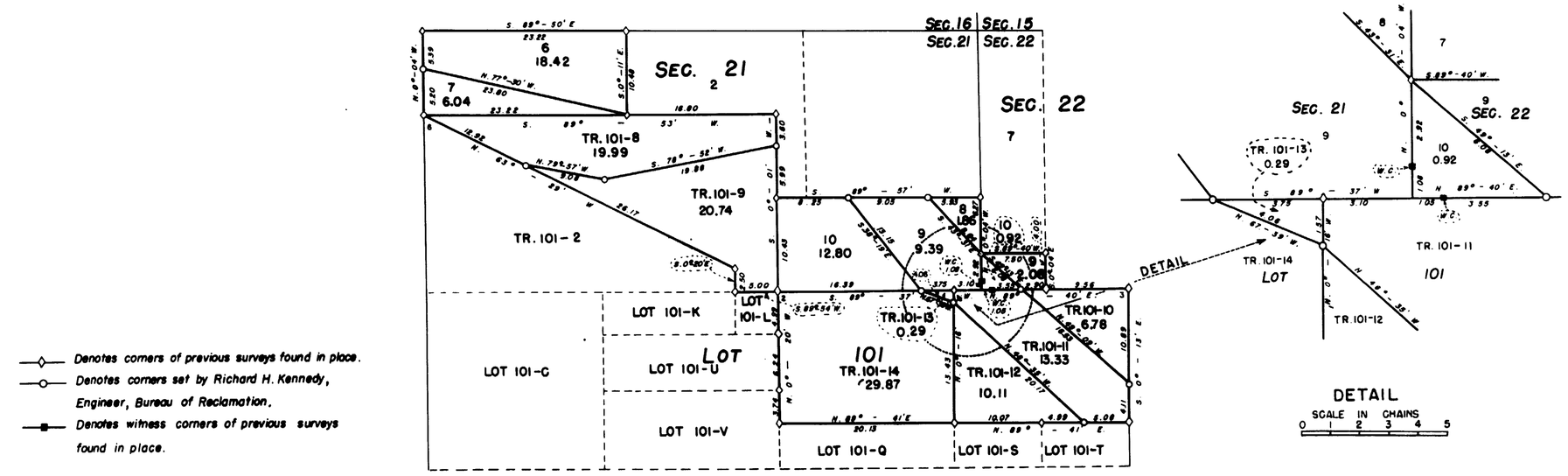

United States Department of the Interior
Bureau of Reclamation
Washington, D.C. January 29, 1957
This plat is strictly conformable to the field notes of the survey, which have been examined and approved.

Acting Assistant Commissioner

United States Department of the Interior
Bureau of Land Management
Washington, D.C. January 29, 1957
The survey represented by this plat having been correctly executed in accordance with the requirements of law and the regulations of this bureau is hereby accepted.

For the Director

Cadastral Engineering Staff Officer

2089-A-A

ACCESSION NO. 26-615-332

55-100

Click Here for Field Notes

Ac. 6706

ORIGINAL

TOWNSHIP 55 NORTH, RANGE 100 WEST, OF THE 6th PRINCIPAL MERIDIAN, WYOMING

SUPPLEMENTAL SURVEY OF LOT 71

SURVEYED BY RICHARD H. KENNEDY, ENGINEER, UNDER AUTHORITY OF DEPARTMENTAL INSTRUCTIONS OF

OCTOBER 24, 1906

SURVEY COMMENCED OCTOBER 17, 1956 SURVEY COMPLETED OCTOBER 24, 1956

SCALE IN CHAINS

0 1 2 3 4 5 10 15 20

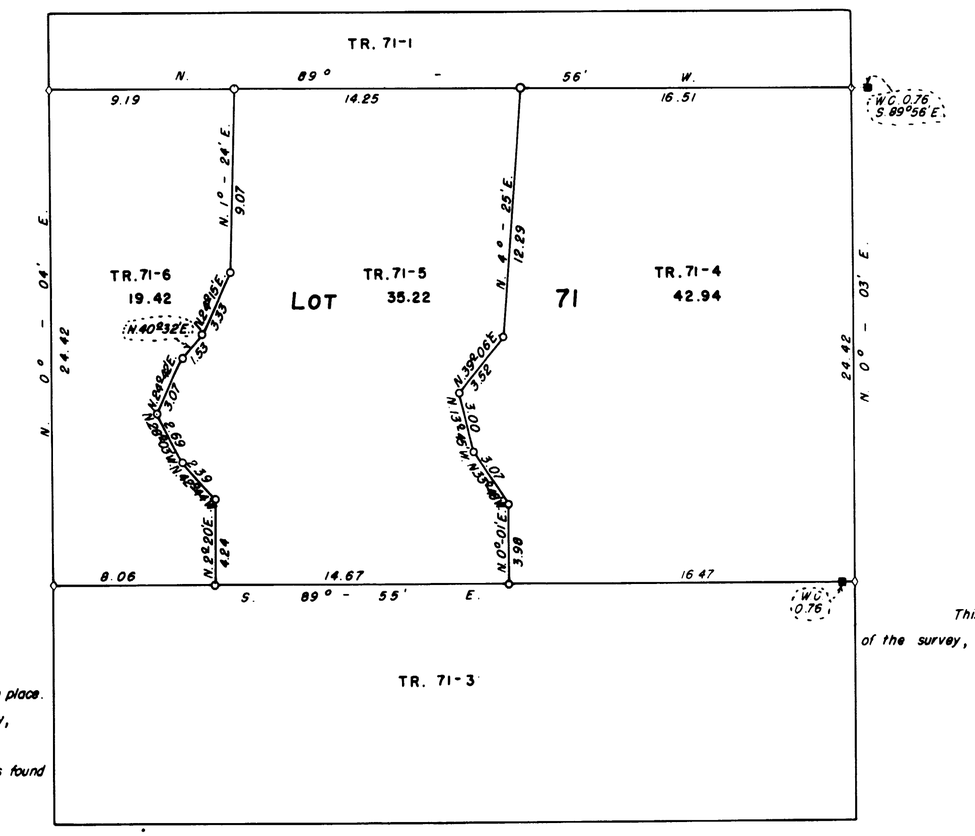

Denotes corners of previous surveys found in place.

Denotes corners set by Richard H. Kennedy, Engineer, Bureau of Reclamation.

Denotes witness corners of previous surveys found in place.

United States Department of the Interior
Bureau of Reclamation
Washington, D.C. January 29, 1957
This plat is strictly conformable to the field notes of the survey, which have been examined and approved.

Don S. Campbell
Acting Assistant Commissioner

United States Department of the Interior
Bureau of Land Management
Washington, D.C. January 29, 1957
The survey represented by this plat having been correctly executed in accordance with the requirements of law and the regulations of this bureau is hereby accepted.

For the Director
Earl G. Harrington
Cadastral Engineering Staff Officer

2089-Z

ACCESSION NO. 26-615-333

55 - 100

Click Here for Field Notes

Ac. 6671

ORIGINAL

JUL 1 1956

TOWNSHIP 55 NORTH, RANGE 100 WEST, OF THE 6th PRINCIPAL MERIDIAN, WYOMING

SUPPLEMENTAL SURVEY OF FRACTIONAL SECTIONS 8, 9, AND 16

SURVEYED BY RICHARD H. KENNEDY, ENGINEER, UNDER AUTHORITY OF DEPARTMENTAL INSTRUCTIONS OF OCTOBER 24, 1906

SURVEY COMMENCED OCTOBER 12, 1955 SURVEY COMPLETED DECEMBER 13, 1955

Scale in Chains

0 5 10 20 30 40

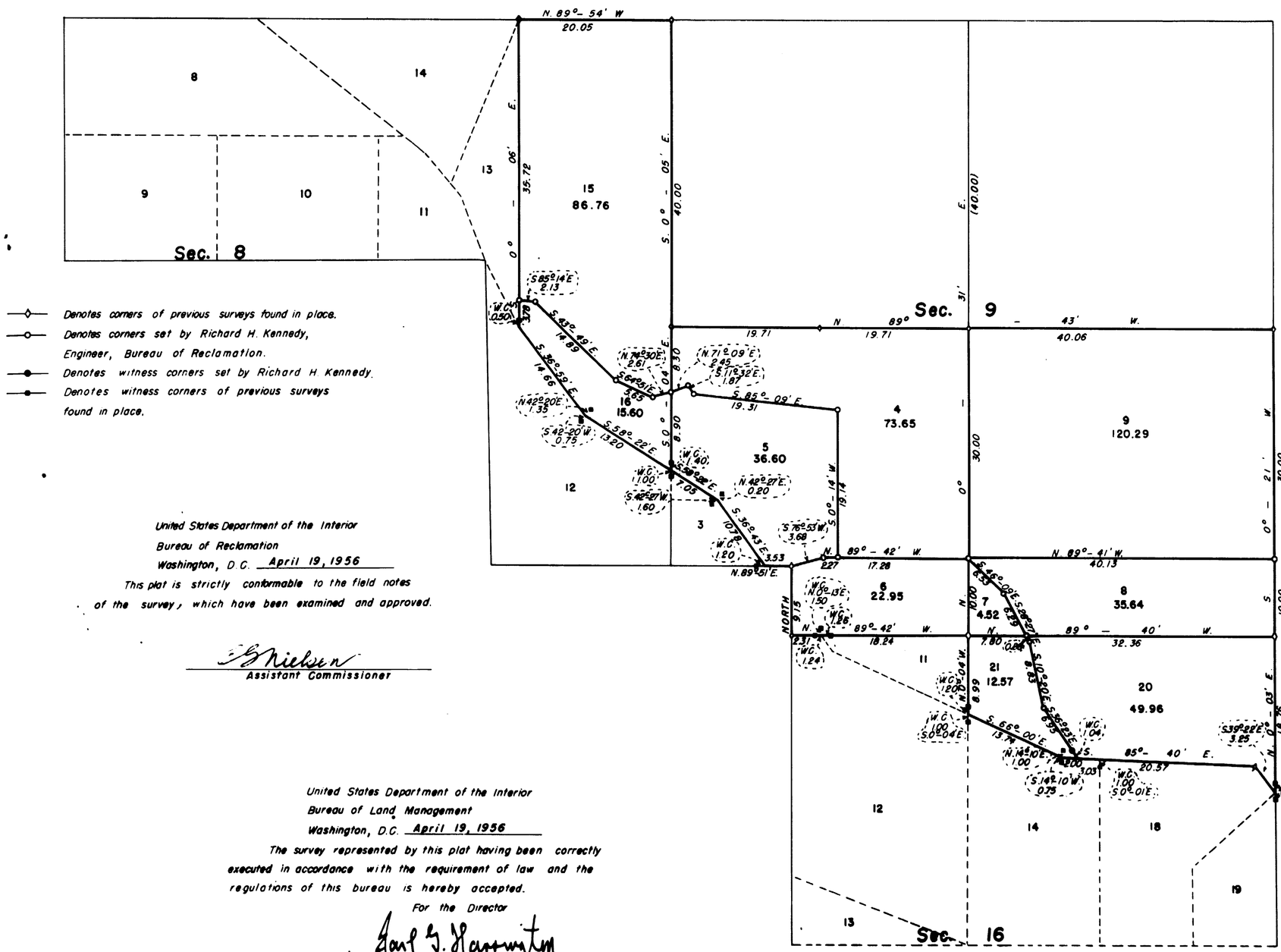

Denotes corners of previous surveys found in place.

Denotes corners set by Richard H. Kennedy, Engineer, Bureau of Reclamation.

Denotes witness corners set by Richard H. Kennedy.

Denotes witness corners of previous surveys found in place.

United States Department of the Interior
Bureau of Reclamation
Washington, D.C. April 19, 1956

This plat is strictly conformable to the field notes of the survey, which have been examined and approved.

F. B. Nielsen
Assistant Commissioner

United States Department of the Interior
Bureau of Land Management
Washington, D.C. April 19, 1956

The survey represented by this plat having been correctly executed in accordance with the requirement of law and the regulations of this bureau is hereby accepted.

For the Director

Carl G. Harrington
Cadastral Engineering Staff Officer

2089-Y

ACCESSION NO. 26-615-297

55-100

Click Here for Field Notes

Ac. 6656

ORIGINAL

RECEIVED
APR 19 1956

TOWNSHIP 55 NORTH, RANGE 100 WEST, OF THE 6th PRINCIPAL MERIDIAN, WYOMING

SUPPLEMENTAL SURVEY OF LOTS 38 AND 64

SURVEYED BY RICHARD H. KENNEDY, ENGINEER, UNDER AUTHORITY OF DEPARTMENTAL INSTRUCTIONS OF OCTOBER 24, 1906

SURVEY COMMENCED OCTOBER 18, 1955 SURVEY COMPLETED OCTOBER 20, 1955

SCALE IN CHAINS

0 5 10 20 30 40

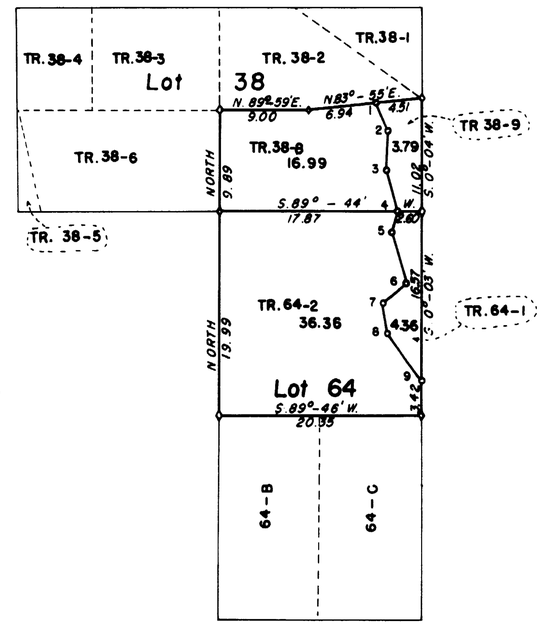

Denotes corners of previous surveys found in place.

Denotes corners set by Richard H. Kennedy, Engineer, Bureau of Reclamation.

TRAVERSE IN LOTS 38 AND 64

POINT	COURSE	DISTANCE
1-2	S. 21°-30'E	2.98
2-3	S. 4°-56W.	3.87
3-4	S. 17°-04'E.	4.11
4-5	S. 18°-31'W.	2.20
5-6	S. 16°-42'E.	5.31
6-7	S. 50°-52'W.	3.22
7-8	S. 10°-33'E	2.93
8-9	S. 38°-54'E.	5.76

United States Department of the Interior
Bureau of Reclamation
Washington, D.C. February 14, 1956
This plat is strictly conformable to the field notes of the survey, which have been examined and approved.

E B Nielsen
Assistant Commissioner

United States Department of the Interior
Bureau of Land Management
Washington, D.C. February 14, 1956
The survey represented by this plat having been correctly executed in accordance with the requirements of law and the regulations of this bureau is hereby accepted

For the Director
Earl G. Harrington
Cadastral Engineering Staff Officer

2089-X

ACCESSION NO. 26-615-288

55-100

Click Here for Field Notes

Ac. 6654

ORIGINAL

TOWNSHIP 55 NORTH , RANGE 100 WEST , OF THE 6th PRINCIPAL MERIDIAN , WYOMING

SUPPLEMENTAL SURVEY OF FRACTIONAL SECTION 15

SURVEYED BY RICHARD H. KENNEDY , ENGINEER , UNDER AUTHORITY OF DEPARTMENTAL INSTRUCTIONS OF

OCTOBER 24 , 1906

SURVEY COMMENCED JUNE 20, 1955 SURVEY COMPLETED JUNE 22, 1955

Scale in Chains

0 5 10 20 30 40

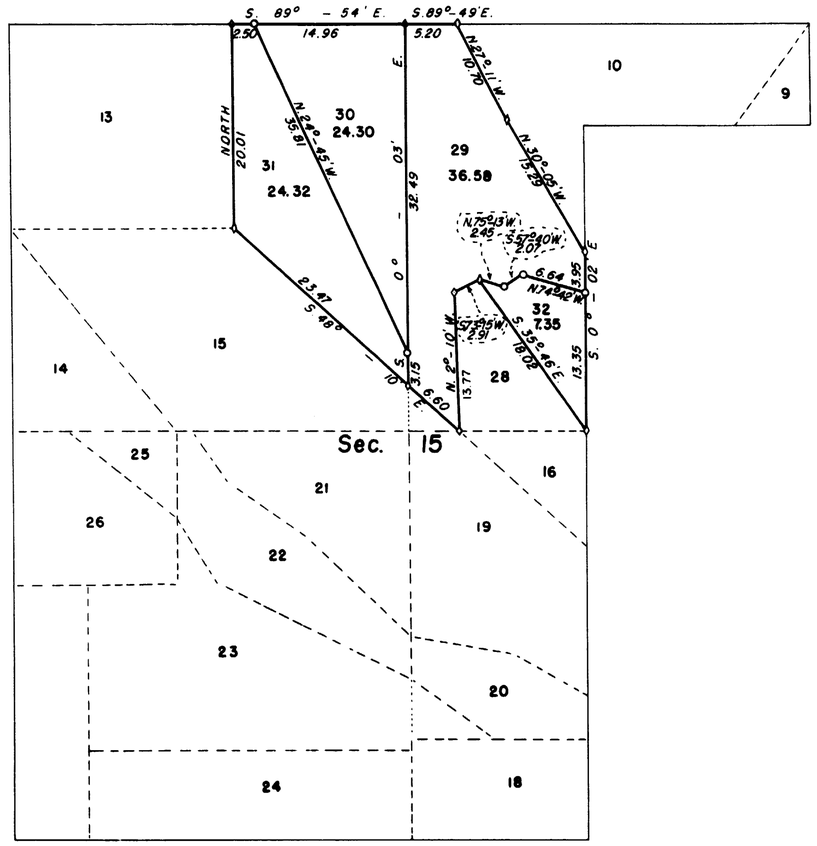

——o—— Denotes corners of previous surveys found in place.

——o—— Denotes corners set by Richard H. Kennedy, Engineer, Bureau of Reclamation

United States Department of the Interior
Bureau of Reclamation
Washington. D.C. January 20, 1956
This plat is strictly conformable to the field notes of the survey, which have been examined and approved.

T. J. Nielsen
Assistant Commissioner

United States Department of the Interior
Bureau of Land Management
Washington, D.C. January 20, 1956
The survey represented by this plat having been correctly executed in accordance with the requirements of law and the regulations of this bureau is hereby accepted.
For the Director

Earl G. Harrington
Cadastral Engineering Staff Officer

2089-W

ACCESSION NO. 26-615-290

55 - 100

Click Here for Field Notes

No. 6669

TOWNSHIP 55 NORTH, RANGE 100 WEST, OF THE 6th PRINCIPAL MERIDIAN, WYOMING

ORIGINAL

RECEIVED FEB 27 1956 Bureau of Land Management Lander Office Lander, Wyoming

SUPPLEMENTAL SURVEY OF SECTION 5 AND FRACTIONAL SECTION 8

SURVEYED BY RICHARD H. KENNEDY, ENGINEER, UNDER AUTHORITY OF DEPARTMENTAL INSTRUCTIONS OF OCTOBER 24, 1906

SURVEY COMMENCED JUNE 23, 1955 SURVEY COMPLETED DECEMBER 1, 1955

SCALE IN CHAINS

0 5 10 20 40 60 80

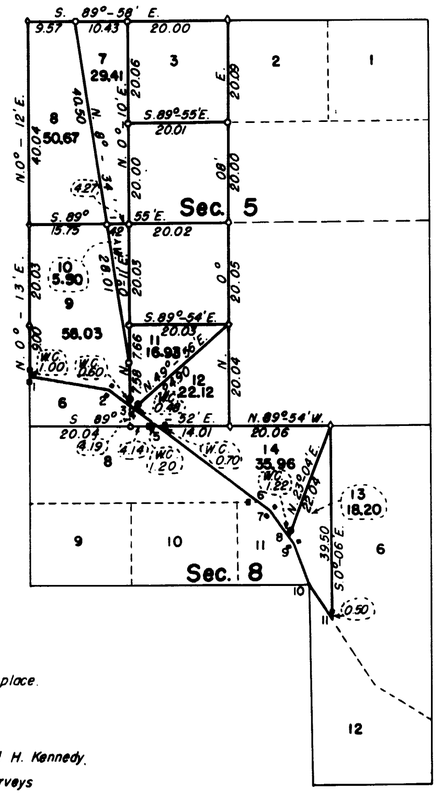

NORTH ALKALI DRAIN

S 1/2 SW1/4 Sec. 5 & Frac. Sec. 8

POINT	COURSE	DISTANCE
1 - 2	S. 80°44'E.	16.08
2 - 3	S. 51°41'E.	5.29
3 - 4	S. 51°41'E.	0.85
4 - 5	S. 51°41'E.	5.94
5 - 6	S. 51°41'E.	24.64
6 - 7	S. 51°41'E.	2.58
7 - 8	S. 43°10'E.	6.29
8 - 9	S. 43°10'E.	2.26
9 - 10	S. 20°06'E.	8.77
10 - 11	S. 27°57'E.	9.86

Denotes corners of previous surveys found in place.

Denotes corners set by Richard H. Kennedy, Engineer, Bureau of Reclamation.

Denotes witness corners set by Richard H. Kennedy.

Denotes witness corners of previous surveys found in place.

United States Department of the Interior
Bureau of Reclamation
Washington D.C. January 20, 1956
This plat is strictly conformable to the field notes of the survey, which have been examined and approved.

T. J. Nielsen
Assistant Commissioner

United States
Department of the Interior
Bureau of Land Management
Washington, D.C. January 20, 1956
The survey represented by this plat having been correctly executed in accordance with the requirements of law and the regulations of this bureau is hereby accepted

For the Director
Earl G. Harrington
Cadastral Engineering State Officer

2089-V

ACCESSION NO. 26-615-292

55-100

Click Here for Field Notes

Ac. 6638

ORIGINAL

TOWNSHIP 55 NORTH , RANGE 100 WEST , OF THE 6th PRINCIPAL MERIDIAN, WYOMING

SUPPLEMENTAL SURVEY OF FRACTIONAL SECTION 18

SURVEYED BY RICHARD H. KENNEDY , ENGINEER , UNDER AUTHORITY OF DEPARTMENTAL INSTRUCTIONS OF OCTOBER 24, 1906

SURVEY COMMENCED OCTOBER 20, 1955 SURVEY COMPLETED OCTOBER 25, 1955

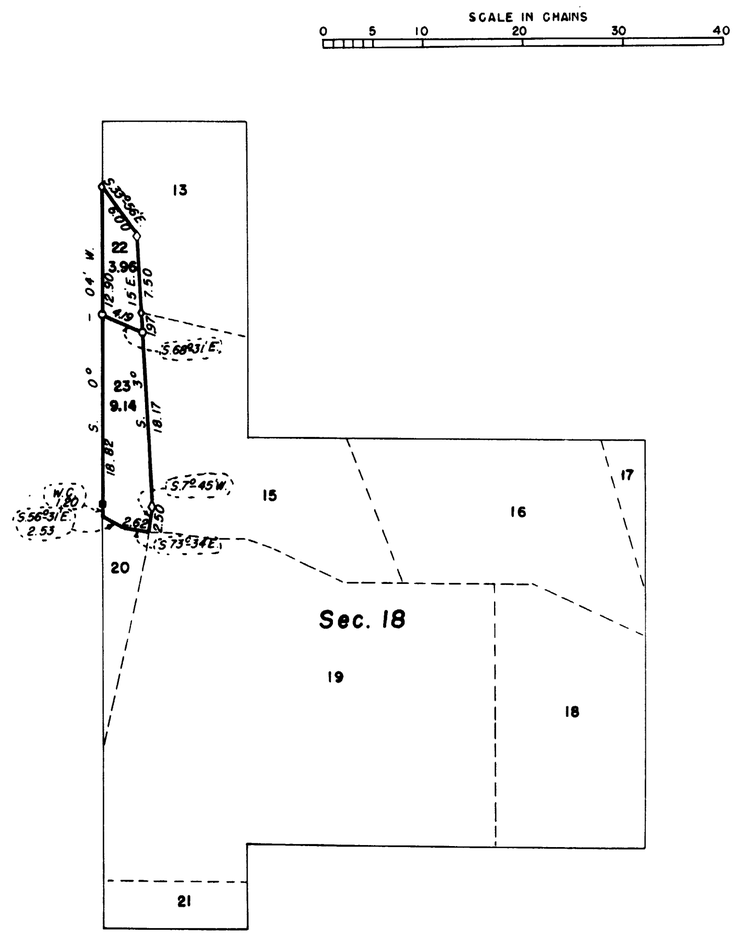

Denotes corners of previous surveys found in place.

Denotes corners set by Richard H. Kennedy, Engineer, Bureau of Reclamation.

Denotes witness corners of previous surveys found in place.

United States
Department of the Interior
Bureau of Reclamation
Washington, D.C. Dec. 9, 1955

This plat is strictly conformable to the field notes of the survey which have been examined and approved.

E. O. Nielsen
Assistant Commissioner

United States
Department of the Interior
Bureau of Land Management
Washington, D.C. Dec. 9, 1955

The survey represented by this plat having been correctly executed in accordance with the requirements of law and the regulations of this bureau is hereby accepted.

For the Director

Donald O'Clement
Acting Cadastral Engineering Staff Officer

2089-U

ACCESSION NO. 26-615-286

55-100

Click Here for Field Notes

Ac. 6628

ORIGINAL

TOWNSHIP 55 NORTH, RANGE 100 WEST, OF THE 6th PRINCIPAL MERIDIAN, WYOMING

SUPPLEMENTAL SURVEY OF SECTIONS 15 AND 21 AND LOTS 86 AND 101

SURVEYED BY RICHARD H. KENNEDY, ENGINEER, UNDER AUTHORITY OF DEPARTMENTAL INSTRUCTIONS OF

OCTOBER 24, 1906

SURVEY COMMENCED JANUARY 12, 1955 SURVEY COMPLETED JANUARY 20, 1955

RECEIVED JUL 5 1955

SCALE IN CHAINS

0 5 10 20 30 40

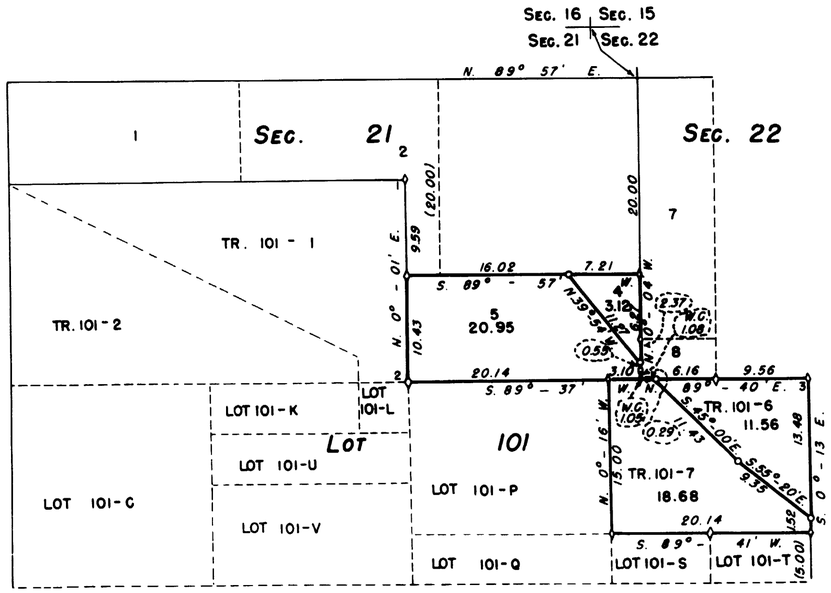

BUREAU OF RECLAMATION
WASHINGTON, D. C. JUNE 3, 1955
THIS PLAT IS STRICTLY CONFORMABLE TO THE FIELD NOTES OF THE SURVEY, WHICH HAVE BEEN EXAMINED AND APPROVED.

E. G. Nielsen
ASSISTANT COMMISSIONER

N 1/4 COR. SEC. 15

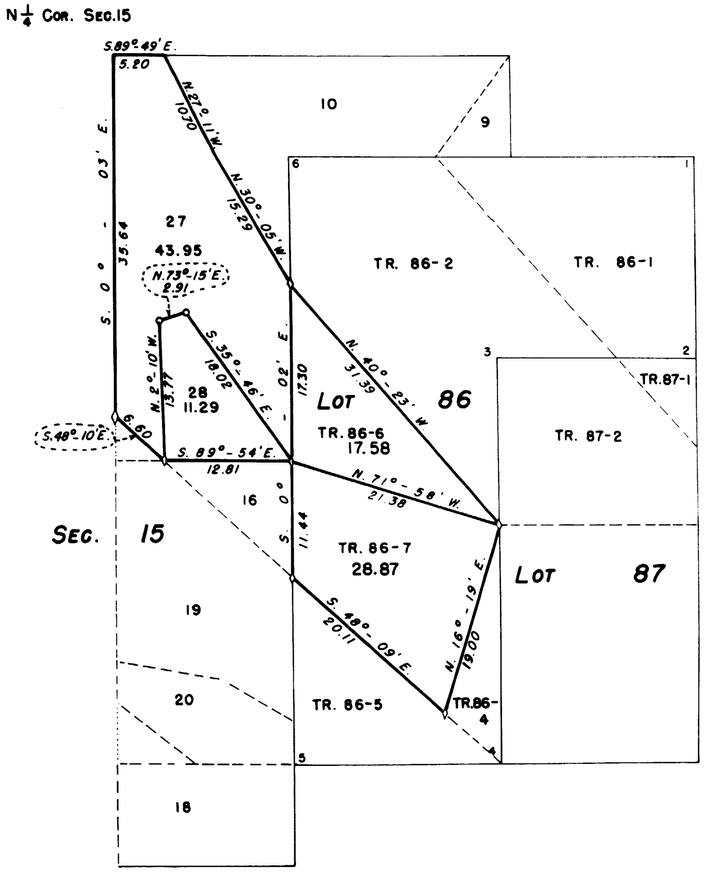

S 1/4 COR. SEC. 15

—◇— DENOTES CORNERS OF PREVIOUS SURVEYS FOUND IN PLACE.
—○— DENOTES CORNERS SET BY RICHARD H. KENNEDY, ENGINEER, BUREAU OF RECLAMATION.
—□— DENOTES WITNESS CORNERS OF PREVIOUS SURVEY FOUND IN PLACE.

UNITED STATES DEPARTMENT OF THE INTERIOR
BUREAU OF LAND MANAGEMENT
WASHINGTON, D C JUNE 3, 1955
THE SURVEY REPRESENTED BY THIS PLAT HAVING BEEN CORRECTLY EXECUTED IN ACCORDANCE WITH THE REQUIREMENTS OF LAW AND THE REGULATIONS OF THIS BUREAU IS HEREBY ACCEPTED.

FOR THE DIRECTOR

Donald B. Clemens
ACTING CADASTRAL ENGINEERING STAFF OFFICER

2089-T

55-10

ACCESSION NO 26-615-256

Click Here for Field Notes

Ac. 5608

ORIGINAL

TOWNSHIP 55 NORTH, RANGE 100 WEST, OF THE 6th PRINCIPAL MERIDIAN, WYOMING

RECEIVED
MAR 10 1955
Land ... office
Box 578 Cheyenne, Wyo.

SUPPLEMENTAL SURVEY OF LOTS 39, 40, 41 & 42

SURVEYED BY RICHARD H. KENNEDY, ENGINEER, UNDER AUTHORITY OF DEPARTMENTAL INSTRUCTIONS OF OCTOBER 24, 1906

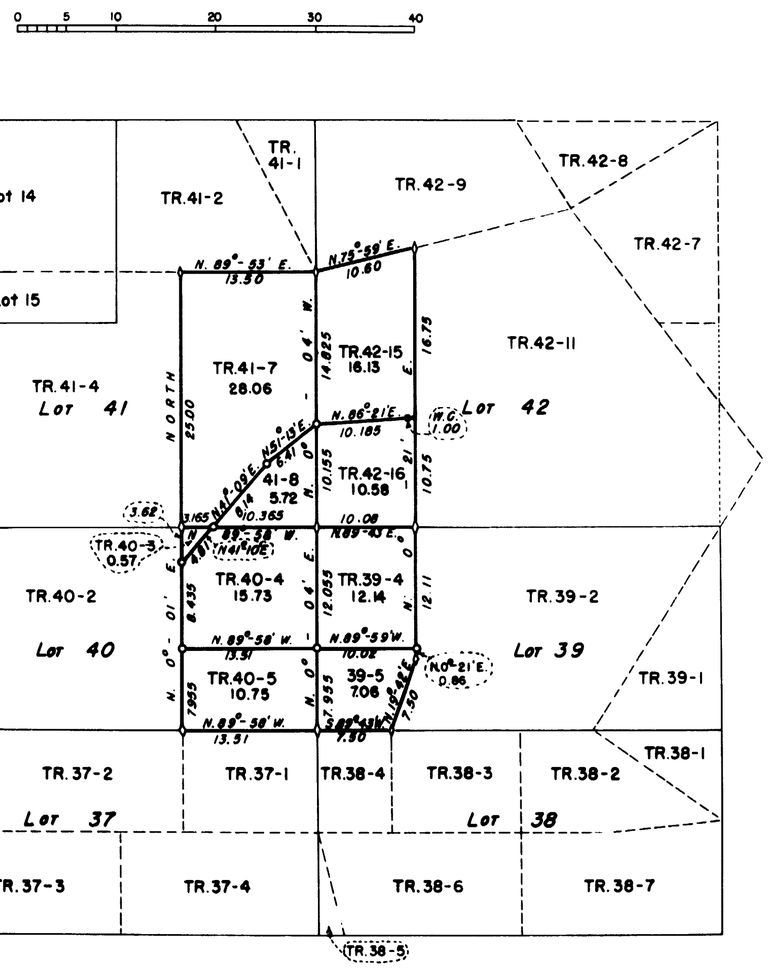

—◇— DENOTES CORNERS OF PREVIOUS SURVEYS FOUND IN PLACE.
—○— DENOTES CORNERS SET BY RICHARD H. KENNEDY, ENGINEER, BUREAU OF RECLAMATION.
—■— DENOTES WITNESS CORNERS SET BY THIS SURVEY.

BUREAU OF RECLAMATION
WASHINGTON, D. C. Feb. 3, 1955
THIS PLAT IS STRICTLY CONFORMABLE TO THE FIELD NOTES OF THE SURVEY, WHICH HAVE BEEN EXAMINED AND APPROVED
E. J. Nielsen
ACTING ASSISTANT COMMISSIONER

BUREAU OF LAND MANAGEMENT
WASHINGTON, D. C. Feb. 3, 1955
THE SURVEY REPRESENTED BY THIS PLAT HAVING BEEN CORRECTLY EXECUTED IN ACCORDANCE WITH THE REQUIREMENTS OF LAW AND THE REGULATIONS OF THIS BUREAU IS HEREBY ACCEPTED.
FOR THE DIRECTOR
Earl G. Harrington
CADASTRAL ENGINEERING STAFF OFFICER

ACCESSION NO. 26-615-253

2089-2

55 - 100

RMR 12 PS 97

Click Here for Field Notes

Accession No. 6590

ORIGINAL

TOWNSHIP 55 NORTH, RANGE 100 WEST, 6th PRINCIPAL MERIDIAN, WYOMING

SUPPLEMENTAL SURVEY OF SECTION 15

Surveyed by Richard H. Kennedy, Engineer, under authority of Departmental Instructions of October 24, 1906

Survey Commenced August 2, 1954 Survey Completed August 31, 1954

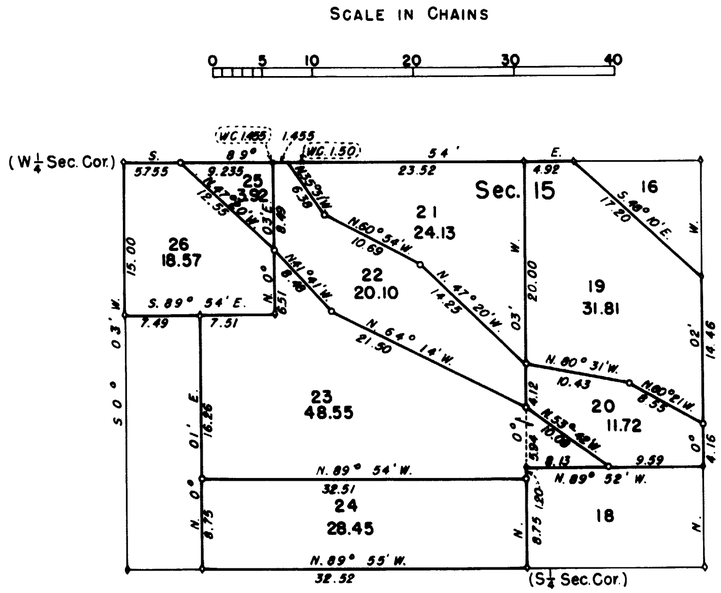

——◇—— Denotes corner of previous survey found in place.

——○—— Denotes corner set by Richard H. Kennedy, Engineer, Bureau of Reclamation.

——●—— Denotes witness corner of previous survey found in place.

Bureau of Reclamation
Washington, D. C. Oct. 19, 1954
This plat is strictly conformable to the field notes of the survey, which have been examined and approved.

C. V. Lindsay
Acting Commissioner

2089-R

Bureau of Land Management
Washington, D. C. Oct. 19, 1954
The survey represented by this plat having been correctly executed in accordance with the requirements of law and the regulations of this Bureau is hereby accepted

For the Director

Acting Cadastral Engineering Officer

55-100

ACCESSION NO 28-615-177

Acces. 6521

ORIGINAL

TOWNSHIP 55 NORTH, RANGE 100 WEST, OF THE 6th PRINCIPAL MERIDIAN, WYOMING

Click Here for Field Notes

SUPPLEMENTAL SURVEY OF SECTION 16

Surveyed by Richard H. Kennedy, Engineer, under authority of Departmental Instructions of October 24, 1906

Survey Commenced October 9, 1951 Survey Completed October 9, 1951

Scale in Chains

0 5 10 20 30 40

RECEIVED
Land and Survey Office
Cheyenne, Wyoming

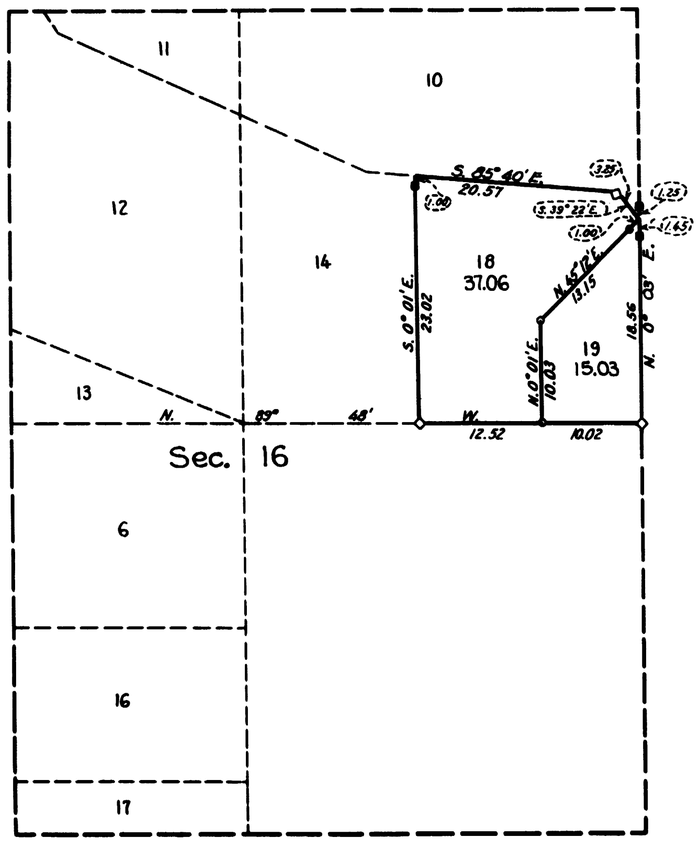

Denotes corners of previous surveys found in place.

Denotes corners set by Richard H. Kennedy, Engineer, Bureau of Reclamation.

Denotes witness corners of previous surveys found in place.

Denotes witness corners set by Richard H. Kennedy.

Bureau of Reclamation
Washington, D. C. Feb. 18, 1952

This plat is strictly conformable to the field notes of the survey, which have been examined and approved.

G. W. Sisewaver
Acting Commissioner

Bureau of Land Management
Washington, D. C. Feb. 18, 1952

The survey represented by this plat having been correctly executed in accordance with the requirements of law and the regulations of this bureau is hereby accepted.

For the Director

William F. Rowland
Chief, Branch of Surveys

ACCESSION NO. 26-601-267

2089-Q

55-100

Accs. 6501.

TOWNSHIP 55 NORTH, RANGE 100 WEST, OF THE 6th PRINCIPAL MERIDIAN, WYOMING

SUPPLEMENTAL PLAT OF LOT 101

RECEIVED
APR 16 1951
Bureau of Land Management
Land Survey Office
Cheyenne, Wyoming

Scale: 1 inch = 10 chains

0 5 10 20 30

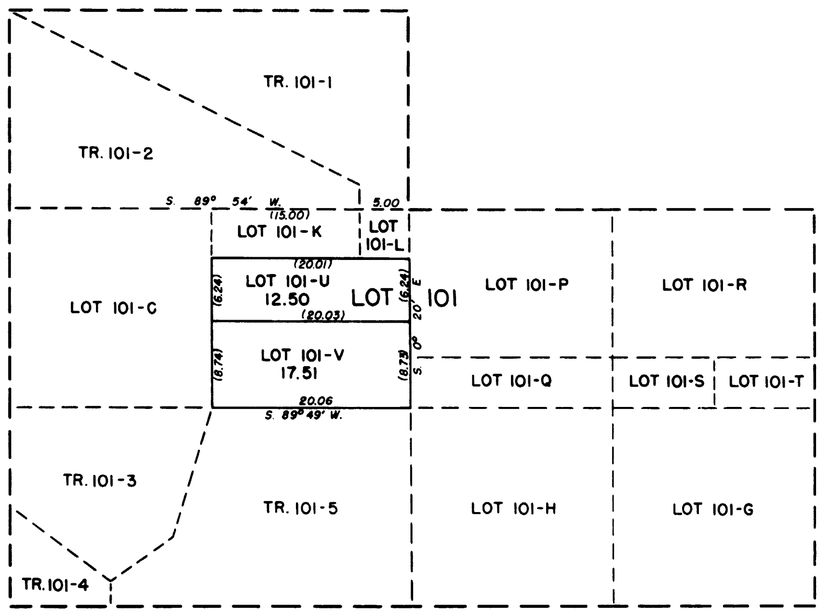

This supplemental plat is based on plat approved March 25, 1949

Bureau of Land Management
Washington, D.C. October 26, 1950

This plat, showing amened lottings is based upon the official records and, having been correctly prepared in accordance with the regulations, is hereby accepted.

For the Director

William A. Richards
Chief, Branch of Surveys

ACCESSION NO. X-W-14

2089-P

55-100

Acces. 6464.

ORIGINAL

TOWNSHIP 55 NORTH, RANGE 100 WEST, OF THE 6th PRINCIPAL MERIDIAN, WYOMING

SUPPLEMENTAL SURVEY OF SECTIONS 19, 30, 31 32, AND 33 AND LOTS 37, 38, 39, 40, 41, 42, 43, 52, 53, 55, 56, 59, 64, 65, 69, 70, 71, 72, 93, 94, 95, 101, AND 102

Surveyed by Lawrence E. Petersen and Richard N. Hull, Engineers, under authority of Departmental Instructions of October 24, 1906.
Survey Commenced, May 31, 1938 Survey Completed, June 25, 1948

Scale: 1 inch = 20 chains

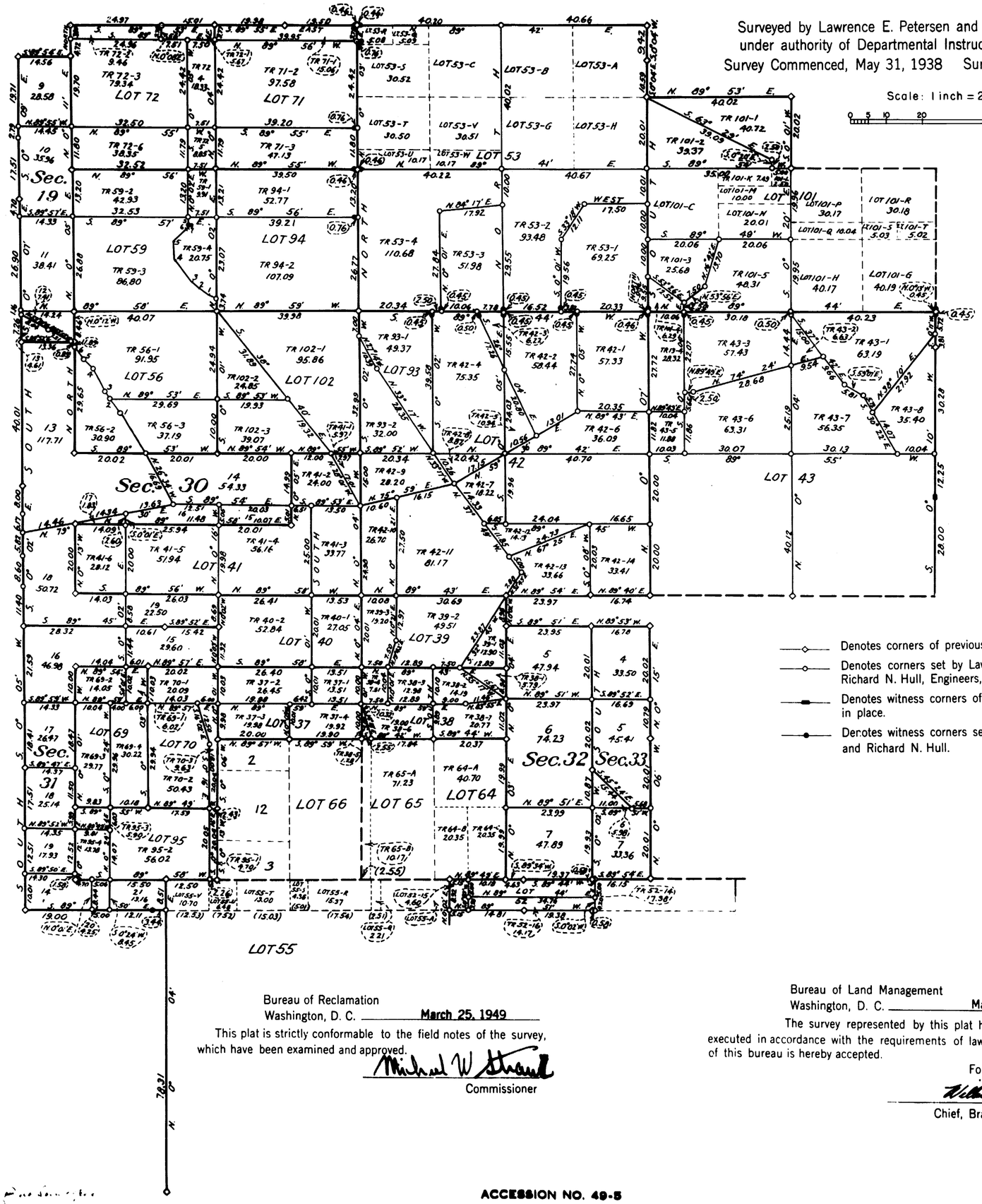

TRAVERSE IN LOT 56

Point	Course	Distance
0-1	N. 32° 24' W.	13.79
1-2	N. 34° 31' W.	4.04
2-3	N. 34° 31' W.	2.84
3-4	N. 30° 20' W.	7.14
4-5	N. 41° 40' W.	3.86
5-6	N. 38° 13' W.	4.12

CENTER LINE OF LATERAL R-15-6
E½ LOT 59

Point	Course	Distance
0-1	N. 71° 43' W.	2.49
1-2	N. 55° 06' W.	3.20
2-3	N. 49° 27' W.	2.71
3-4	N. 37° 13' W.	7.88
4-5	N. 5° 18' W.	5.64
5-6	N. 46° 01' E.	5.44
6-7	N. 74° 17' E.	0.96
7-8	N. 0° 02' E.	0.42
8-9	N. 0° 02' E.	2.36

Denotes corners of previous surveys found in place.

Denotes corners set by Lawrence E. Petersen and Richard N. Hull, Engineers, Bureau of Reclamation.

Denotes witness corners of previous surveys found in place.

Denotes witness corners set by Lawrence E. Petersen and Richard N. Hull.

Bureau of Reclamation
Washington, D. C. March 25, 1949

This plat is strictly conformable to the field notes of the survey, which have been examined and approved.

Michael W. Straub
Commissioner

Bureau of Land Management
Washington, D. C. March 28, 1949

The survey represented by this plat having been correctly executed in accordance with the requirements of law and the regulations of this bureau is hereby accepted.

For the Director

William F. Richards
Chief, Branch of Surveys

2089-0

55-100

ACCESSION NO. 49-5

Acces. No. 6463

ORIGINAL

TOWNSHIP 55 NORTH, RANGE 100 WEST, OF THE 6th PRINCIPAL MERIDIAN, WYOMING

SUPPLEMENTAL SURVEY OF SECTIONS 9, 10, 15, 16, AND 22 AND LOTS 86, 87, 88, AND 100

Surveyed by Lawrence E. Petersen and Richard N. Hull, Engineers, under authority of Departmental Instructions of October 24, 1906. Survey Commenced, May 31, 1938 Survey Completed, June 25, 1948

Scale: 1 inch = 20 chains

0 5 10 20 40 60

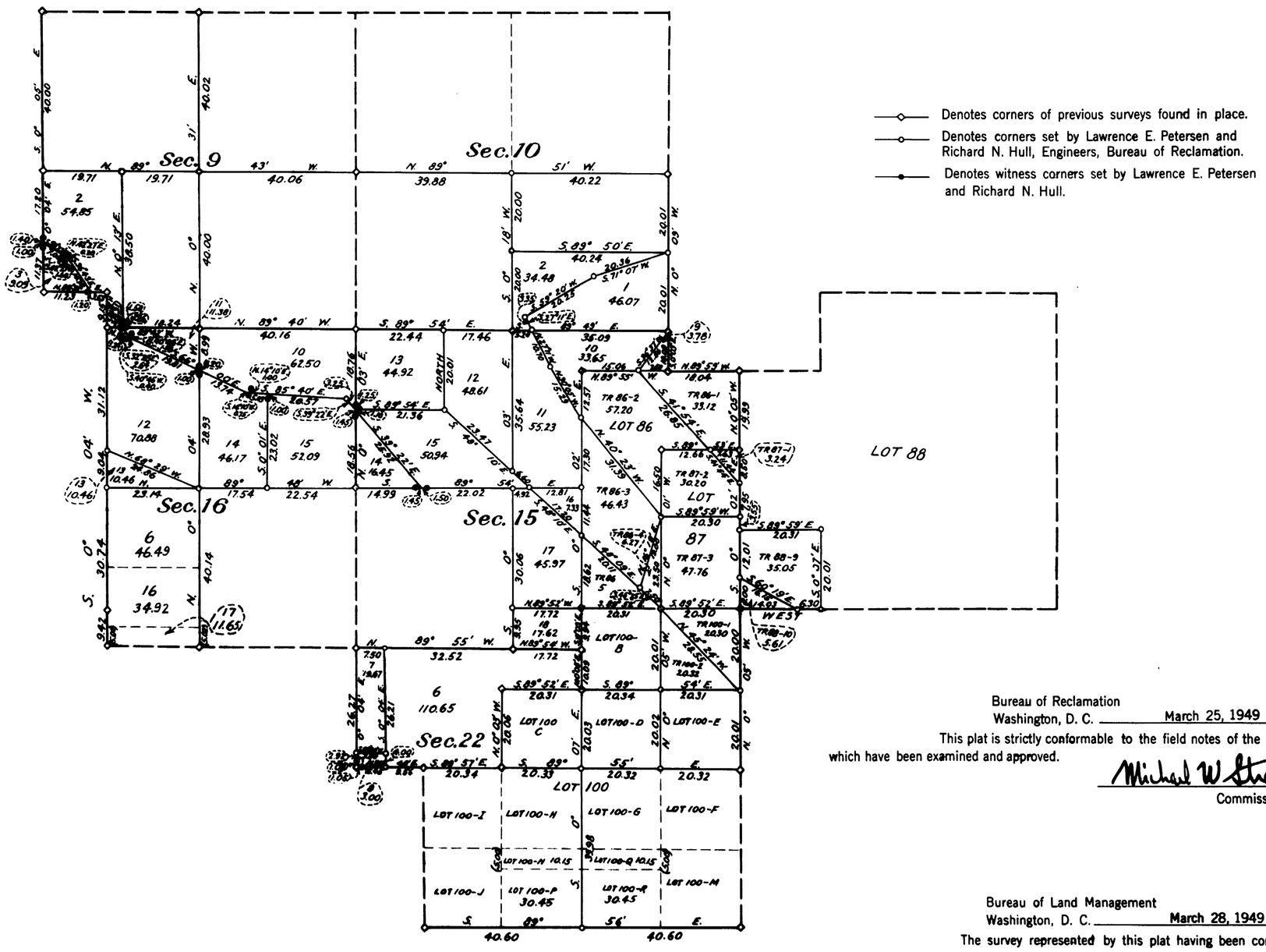

Bureau of Reclamation
Washington, D. C. March 25, 1949

This plat is strictly conformable to the field notes of the survey, which have been examined and approved.

Michael W. Straus
Commissioner

Bureau of Land Management
Washington, D. C. March 28, 1949

The survey represented by this plat having been correctly executed in accordance with the requirements of law and the regulations of this bureau is hereby accepted.

For the Director
William F. Carlock
Chief, Branch of Surveys

2089-N

ACCESSION NO. 49-4

55-100

Acces. No. 6462

ORIGINAL

TOWNSHIP 55 NORTH, RANGE 100 WEST, OF THE 6th PRINCIPAL MERIDIAN, WYOMING

SUPPLEMENTAL SURVEY OF SECTIONS 5, 6, 7, 8, AND 18 AND LOTS 78, 80, 82, 83, 84, 90, AND 96

Surveyed by Lawrence E. Petersen and Richard N. Hull, Engineers, under authority of Departmental Instructions of October 24, 1906. Survey Commenced, May 31, 1938 Survey Completed, June 25, 1948

Scale: 1 inch = 20 chains

0 5 10 20 40 60

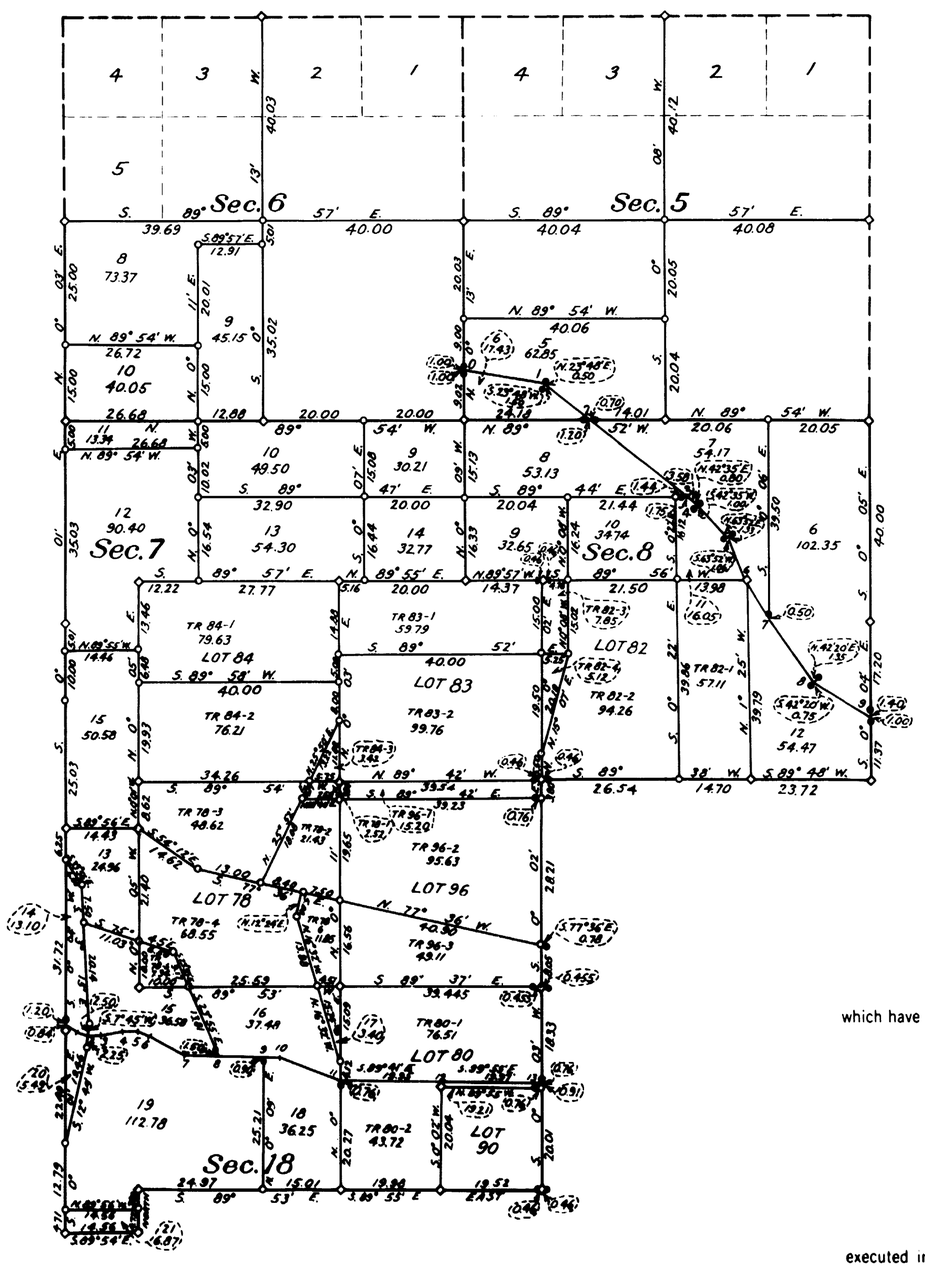

CENTER LINE OF ALKALI CREEK DRAIN
SECTION 18 & LOT 80

Point	Course	Distance
0-1	S. 56° 31′ E.	2.53
1-2	S. 73° 34′ E.	2.62
2-3	N. 89° 05′ E.	2.62
3-4	N. 80° 25′ E.	4.44
4-5	N. 89° 50′ E.	2.84
5-6	S. 71° 20′ E.	2.84
6-7	S. 61° 55′ E.	8.38
7-8	S. 89° 40′ E.	6.18
8-9	S. 89° 40′ E.	8.89
9-10	S. 89° 40′ E.	3.56
10-11	S. 65° 58′ E.	12.52
11-12	S. 89° 41′ E.	19.95
12-13	S. 89° 55′ E.	19.97

NORTH ALKALI DRAIN
S½ SW¼ SECTION 5, & SECTION 8

Point	Course	Distance
0-1	S 80° 44′ E	16.08
1-2	S 51° 41′ E	12.08
2-3	S 51° 41′ E	24.64
3-4	S 51° 41′ E	2.58
4-5	S. 43° 10′ E.	8.55
5-6	S. 20° 06′ E.	8.77
6-7	S. 27° 57′ E.	9.86
7-8	S. 36° 59′ E.	14.66
8-9	S. 58° 22′ E.	13.20

——◇—— Denotes corners of previous surveys found in place.

——○—— Denotes corners set by Lawrence E. Petersen and Richard N. Hull, Engineers, Bureau of Reclamation.

——■—— Denotes witness corners of previous surveys found in place.

——●—— Denotes witness corners set by Lawrence E. Petersen and Richard N. Hull.

Bureau of Reclamation
Washington, D. C. March 25, 1949

This plat is strictly conformable to the field notes of the survey, which have been examined and approved.

Michael W. Straus
Commissioner

Bureau of Land Management
Washington, D. C. March 28, 1949

The survey represented by this plat having been correctly executed in accordance with the requirements of law and the regulations of this bureau is hereby accepted.

For the Director
William F. Richards
Chief, Branch of Surveys

ACCESSION NO 49-3

2089-M

55-100

Acces. 6392

ORIGINAL

TOWNSHIP 55 NORTH, RANGE 100 WEST, OF THE 6th PRINCIPAL MERIDIAN, WYOMING

SUPPLEMENTAL PLAT OF SECTION 31

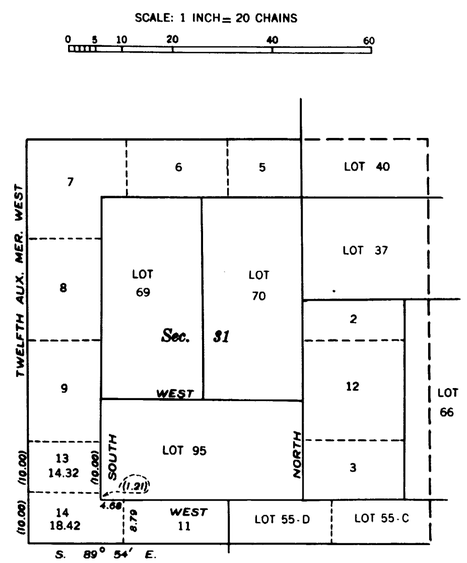

UNITED STATES
DEPARTMENT OF THE INTERIOR
General Land Office
Washington, D. C., JULY 8, 1946.

This supplemental plat of Section 31, Township 55 North, Range 100 West, of the Sixth Principal Meridian, Wyoming, based upon the plat approved January 5, 1914, showing a subdivision of original lot 10, to accommodate the preparation of Farm Unit plats, Shoshone Irrigation Project, having been correctly prepared in accordance with the regulations of this office, is hereby approved.

Thos. C. Howell
ACTING Assistant Commissioner.

2089-L

Read at P. S. Office Cheyenne
July 16, 1946

55-100

6204

ORIGINAL

RESURVEY TOWNSHIP Nº 55 NORTH, RANGE Nº 100 WEST OF THE SIXTH PRINCIPAL MERIDIAN, WYOMING.

SUPPLEMENTAL PLAT OF SECTIONS 15 AND 16

Scale: 1 inch = 20 Chains

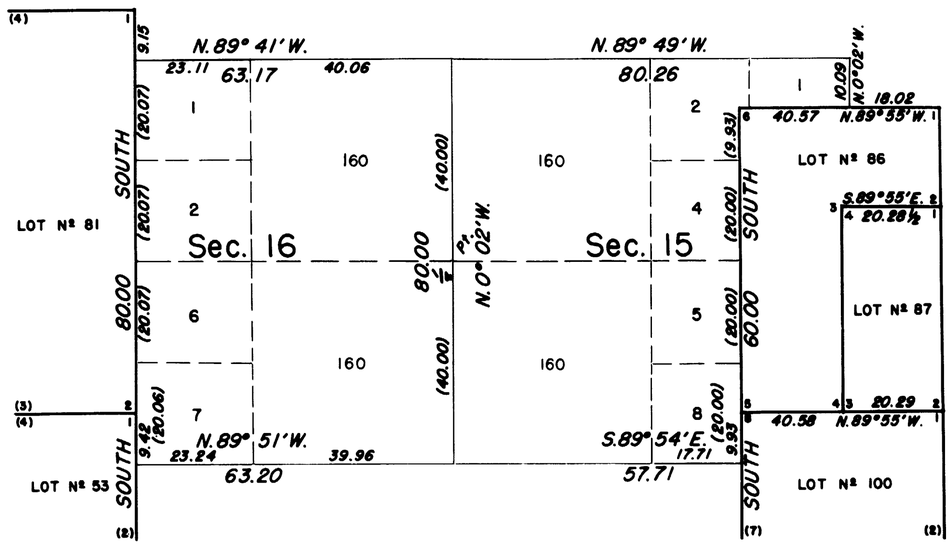

PUBLIC SURVEY OFFICE

CHEYENNE, WYOMING, MAY 14, 1941

THIS SUPPLEMENTAL PLAT OF SECTIONS 15 AND 16, TOWNSHIP NO. 55 NORTH, RANGE NO. 100 WEST OF THE SIXTH PRINCIPAL MERIDIAN, WYOMING, BASED UPON THE PLAT APPROVED OCTOBER 4, 1906; SHOWING LOT NO. 97 AND ALL PLATTED FRACTIONAL LOTS IN E½ SECTION 16, AND W½ SECTION 15, ELIMINATED, PREPARED IN ACCORDANCE WITH DIRECTIONS GIVEN IN THE COMMISSIONER'S LETTER "E" DATED APRIL 30, 1941, IS HEREBY APPROVED.

Jack D. Hart
OFFICE CADASTRAL ENGINEER

UNITED STATES
DEPARTMENT OF THE INTERIOR
GENERAL LAND OFFICE
WASHINGTON, D.C. JUNE 5, 1941

THE CHANGES IN THE OFFICIAL PLAT OF SECTIONS 15 AND 16 REPRESENTED BY THIS SUPPLEMENTAL PLAT HAVING BEEN CORRECTLY MADE IN ACCORDANCE WITH THE REGULATIONS OF THIS OFFICE, THE PLAT IS HEREBY ACCEPTED.

Thos. A. Hamill
ACTING ASSISTANT COMMISSIONER

2089-K

55-100

3431

ORIGINAL

REVISED INDEX OF DESCRIPTIONS OF SEGREGATED LOTS
INDEPENDENT RESURVEY OF
TOWNSHIP No. 55 NORTH, RANGE No. 100 WEST OF THE SIXTH PRINCIPAL MERIDIAN, WYOMING.

APPROVED OCTOBER 4, 1906.

Re-Survey	Original Survey.			
Lot No.	T.	R.	Sec.	Subdivisions.
37	55	100	32	S½NE¼.
38	55	100	33	S½NW¼.
39	55	100	33	N½NW¼.
40	55	100	32	N½NE¼.
41	55	100	29	S½S½ & NE¼SE¼.
42	55	100	28	NE¼, S½, E½NW¼.
43	55	100	27	All.
44	55	100	26	NE¼, E½NW¼, E½SW¼, W½SE¼.
45	55	100	26	E½SE¼.
46	55	100	25	S½SW¼.
47	54	99	6	Lots 1, 2, 3, 4, 5, 6, N½SE¼, S½NE¼, NE¼SW¼, SE¼NW¼.
48	55	99	31	Lots 1, 2, 3, 4, E½W½, E½.
49	54	100	1	Lots 1, 2, 3, 4, S½N½, N½S½.
50	54	100	2	Lots 1, 2, 3, 4, S½N½, S½.
51	54	100	3	Lots 1, 2, 3, 4, S½N½, SE¼, N½SW¼, SE¼SW¼, SW¼SW¼
52	54	100	4	N½, portions of SE¼ and SW¼
53	55	100	21	All.
54	55	99	30	Lots 1, 2, 3, 4, E½W½, E½.
55	54	100	5	W½, N½NE¼, portions of SE¼ and S½NE¼
56	55	100	29	NW¼.
57	55	100	30	NE¼.
58	55	100	19	SE¼
59	55	100	20	SW¼
60	55	99	19	Lots 1, 2, 3, 4, E½W½, E½
61	55	100	36	All.
62	55	100	35	All.
63	55	100	34	All.
64	55	100	33	E½SW¼.
65	55	100	33	W½SW¼
66	55	100	32	E½SE¼.
67	55	99	18	Lots 1, 2, 3, 4, E½W½, E½.
68	55	100	31	E½, Lots 3 & 4, E½SW¼
69	55	100	32	SW¼NW¼, NW¼SW¼.
70	55	100	32	SE¼NW¼, NE¼SW¼.
71	55	100	20	NE¼.
72	55	100	20	NW¼
73	55	100	19	NE¼
74	55	100	19	Lots 1 & 2, E½NW¼
75	55	100	18	Lots 3 & 4, E½SW¼
76	55	100	18	SE¼
77	55	100	18	NE¼
78	55	100	17	NW¼
79	55	99	7	Lots 1, 2, 3, 4, E½W½, E½.
80	55	100	17	N½SE¼, SW¼SE¼.
81	55	100	16	All.
82	55	100	9	SW¼
83	55	100	8	SE¼
84	55	100	8	SW¼
85	55	99	6	SE¼, SE¼SW¼ Lot 7.
86	55	100	14	S½NE¼, W½SE¼
87	55	100	14	E½SE¼
88	55	100	13	NE¼NW¼, S½NW¼, NE¼, S½.
89	55	100	12	SE¼, SE¼SW¼.
90	55	100	17	SE¼SE¼.
91	55	100	25	N½SW¼.
92	55	100	25	W½SE¼
93	55	100	28	W½NW¼.
94	55	100	20	SE¼
95	55	100	32	S½SW¼.
96	55	100	17	NE¼
97	55	100	15	SE¼
98	55	100	24	All.
99	55	100	25	NW¼, W½NE¼
100	55	100	23	NE¼, S½, SE¼NW¼
101	55	100	22	S½NW¼, S½.
102	55	100	29	NE¼
103	54	100	6	Lots 1, 2, 3, S½NE¼, SE¼NW¼, SE¼, E½SW¼

Public Survey Office,
Cheyenne, Wyoming.
November 18, 1929.

The foregoing Revised Index of Descriptions of Segregated Lots, Resurveyed Township No. 55 North, Range No. 100 West, Sixth Principal Meridian, Wyoming, approved October 4, 1906, is prepared in accordance with directions given in Commissioner's Letter "E" 1953482 dated October 9, 1929 for the purpose of correcting errors in the original survey descriptions shown upon the Supplemental Plat (Index Diagram), approved November 29, 1906, and is hereby approved

Jon Q. Ward.
Office Cadastral Engineer.

Department of the Interior
General Land Office,
Washington, D.C., April 19, 1930.

The foregoing revised Index Diagram of the segregated lots in T. 55 N., R. 100 W. Sixth P. M., having been correctly made in accordance with the regulations of this office is hereby accepted.

Thos C Howell
Assistant Commissioner.

J.R.W.

2089-J

55-100

ORIGINAL

accession no. 3430

Click Here for Field Notes

DEPARTMENT OF THE INTERIOR
BUREAU OF RECLAMATION

SHOSHONE IRRIGATION PROJECT

SUPPLEMENTAL PLAT

FRACTIONAL SECTION 36, LOTS 48 AND 49

TOWNSHIP 55 NORTH RANGE 100 WEST 6TH P.M. WYOMING

SURVEYED UNDER DEPARTMENTAL INSTRUCTIONS OF OCTOBER 24, 1906
BY LAWRENCE E. PETERSEN, JUNIOR ENGINEER
SCALE: 1 INCH = 10 CHAINS

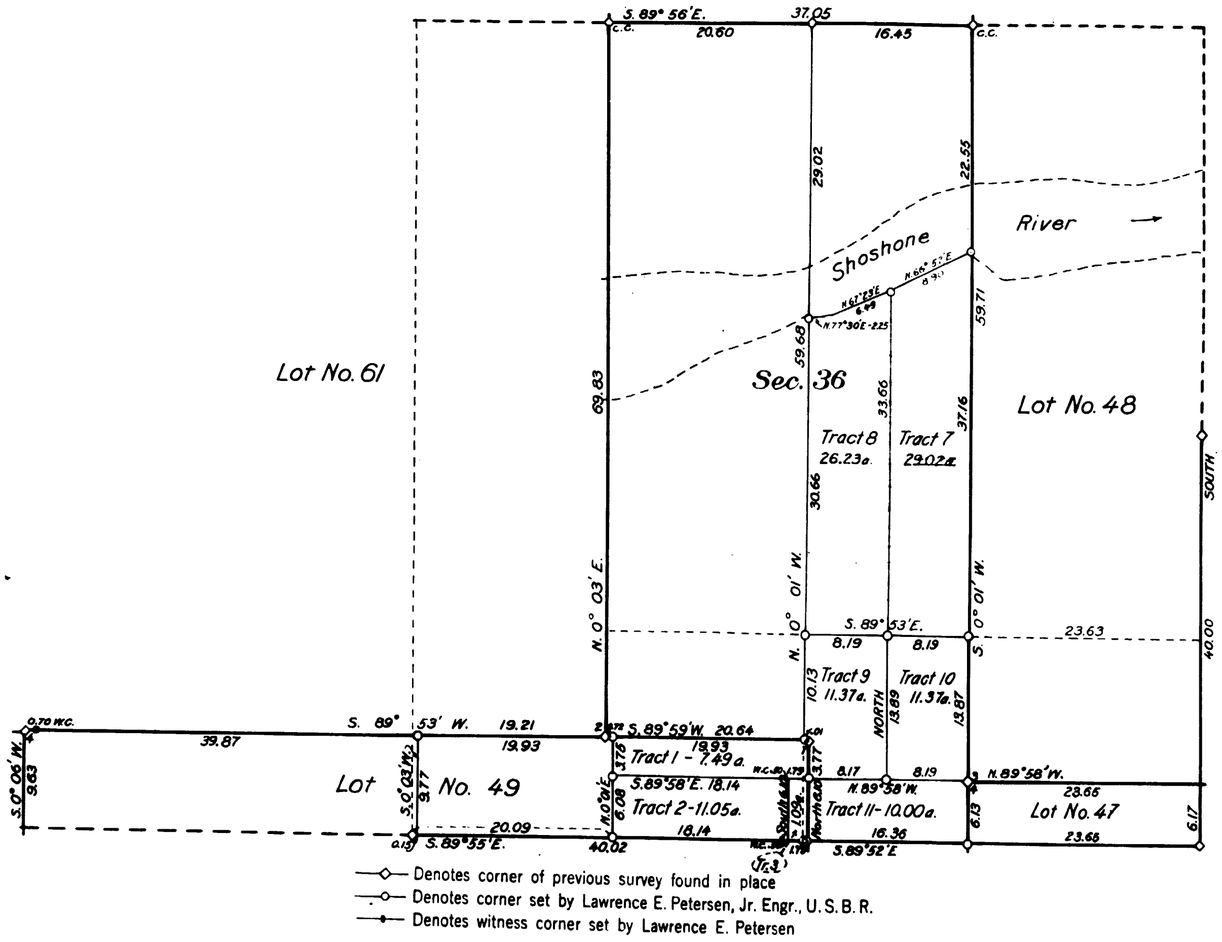

— Denotes corner of previous survey found in place
— Denotes corner set by Lawrence E. Petersen, Jr. Engr., U.S.B.R.
— Denotes witness corner set by Lawrence E. Petersen

The accompanying diagram of the survey of fractional section 36, Lots 48 and 49, T. 55 N., R. 100 W., 6th P. M. Wyoming executed under authority of Departmental Instructions of October 24, 1906, is correct and according to the field notes thereof on file in this office, which have been examined and approved.

Washington D.C., May 19, 1927
Acting Commissioner

The accompanying diagram of the survey of fractional section 36, Lots 48 and 49, T. 55 N., R. 100 W., 6th P. M. Wyoming is conformable to the field notes thereof on file in this office, which have been examined and accepted.

General Land Office
Washington, D. C. May 26, 1927
Assistant Commissioner

ACCESSION NO. 21867

55-100

2089-I

Click Here for Field Notes

3429

DEPARTMENT OF THE INTERIOR
ALBERT B. FALL SECRETARY
UNITED STATES RECLAMATION SERVICE
A. P. DAVIS DIRECTOR

SHOSHONE PROJECT

SUPPLEMENTAL PLAT

SECTIONS 1 AND 12 AND LOT 85
TOWNSHIP 55 NORTH RANGE 100 WEST 6TH P. M. WYOMING

SURVEYED BY PAUL A. JONES, ASSISTANT ENGINEER

UNDER AUTHORITY OF DEPARTMENTAL INSTRUCTIONS OF OCTOBER 24, 1906

SCALE: 4 INCHES = 1 MILE

MARCH 1921

MEANDER OF LATERAL A

— Section 12 —		
S.M.C. – 1	N. 47° 32' E.	0.95
1 – A.M.C.	N. 16° 56' E.	20.26
A.M.C. – 2	N. 16° 56' E.	3.93
2 — 3	N. 26° 50' E.	5.84
3 – M.C.	N. 38° 34' E.	14.12
— Section 1 —		
M.C. – 1	N. 38° 34' E.	2.68
1 — 2	N. 8° 30' W.	8.71
2 — 3	N. 29° 35' E.	2.64
3 — 4	N. 64° 20' E.	6.18
4 — 5	S. 87° 33' E.	1.95
5 – M.C.	S. 71° 23' E.	5.85
— Lot 85 —		
M.C. – 1	S. 71° 23' E.	4.46
1 — 2	N. 68° 47' E.	1.59
2 – M.C.	N. 26° 28' E.	14.90
— Section 1 —		
M.C. – 6	N. 26° 28' E.	0.39
6 — 7	N. 44° 16' E.	3.03
7 — 8	N. 47° 09' E.	9.46
8 – M.C.	S. 77° 43' E.	2.16

—◇— DENOTES CORNER OF PREVIOUS SURVEY FOUND IN PLACE.

—o— DENOTES CORNER SET BY PAUL A. JONES, ASSISTANT ENGINEER, U. S. R. S.

—•— DENOTES WITNESS CORNER SET BY PAUL A. JONES.

THE ACCOMPANYING DIAGRAM OF THE SURVEY OF SECTIONS 1 AND 12 AND LOT 85 IN T. 55 N., R. 100 W., 6TH P. M. WYOMING, EXECUTED UNDER AUTHORITY OF DEPARTMENTAL INSTRUCTIONS OF OCTOBER 24, 1906 IS CORRECT AND ACCORDING TO THE FIELD NOTES THEREOF ON FILE IN THIS OFFICE, WHICH HAVE BEEN EXAMINED AND APPROVED.

U. S. RECLAMATION SERVICE

WASHINGTON, D. C. JUL 13 1921 1921

Morris Bien
ACTING DIRECTOR

PWR

THE ACCOMPANYING DIAGRAM OF THE SURVEY OF SECTIONS 1 AND 12 AND LOT 85 IN T. 55 N., R. 100 W., 6TH P. M. WYOMING, IS CONFORMABLE TO THE FIELD NOTES THEREOF ON FILE IN THIS OFFICE, WHICH HAVE BEEN EXAMINED AND ACCEPTED.

DEPARTMENT OF THE INTERIOR
GENERAL LAND OFFICE

WASHINGTON, D. C. MAY 1921

William Spry
COMMISSIONER

ACCESSION NO. 19046

2089-H

55-100

3428 ORIGINAL (4-675a) Accepted March 12, 1920-GLO

Supplemental Plat No. 6

Resurvey Township No. 55 North, Range No. 100 West of the Sixth Principal Meridian, Wyoming

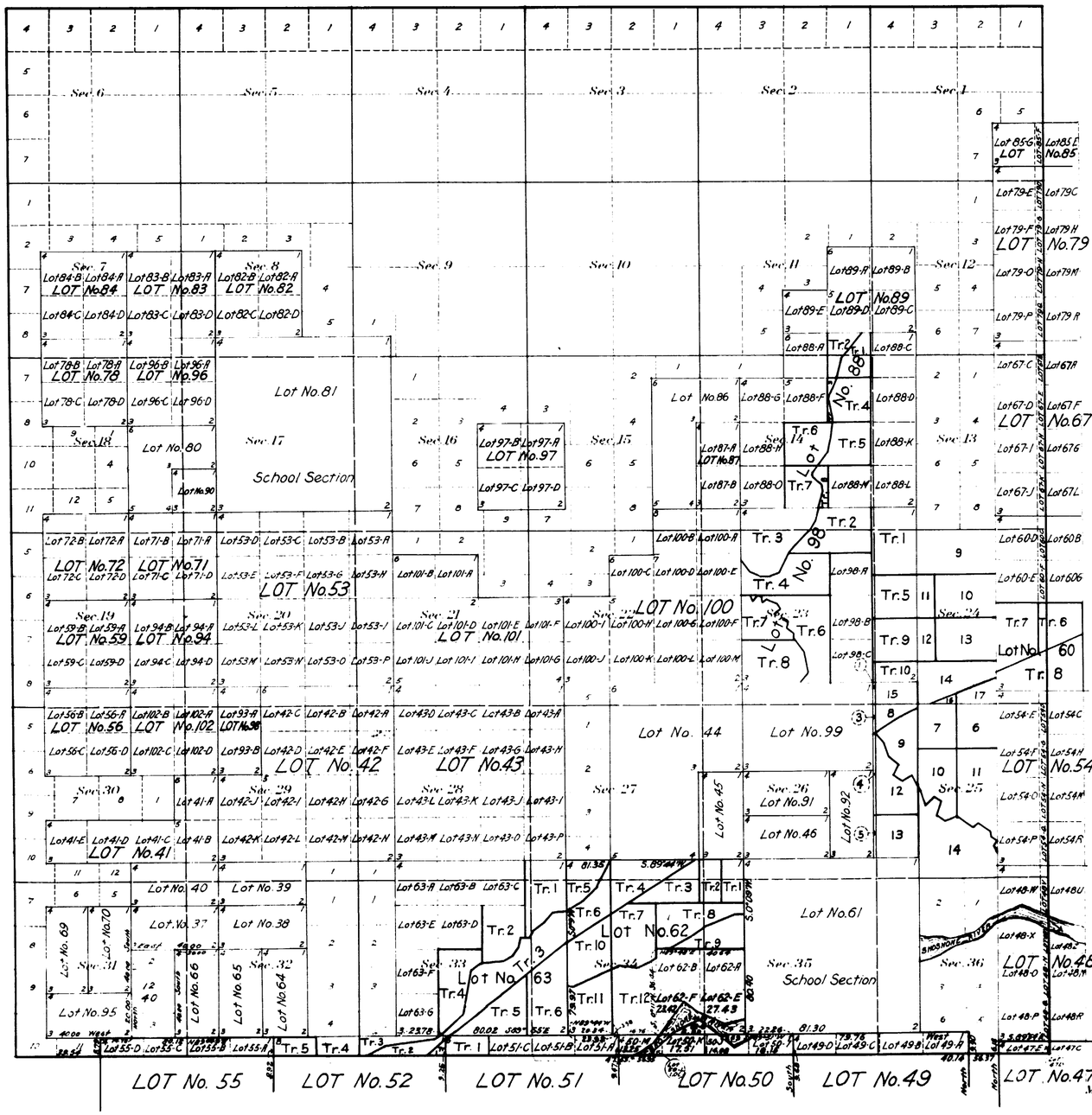

This Supplemental Plat of T. 55 N., R. 100 W., resurvey and plat approved October 4, 1906, showing assemblage of township with designations taken from all current plats, is prepared in accordance with directions given in Commissioner's letter "E" dated August 5, 1919, for the purpose of showing the subdivisions of Lots Nos. [illegible] and [illegible] fractional remainders of the Shoshone River, properly designating Lot 12 of [illegible], is hereby approved.

U.S. Surveyor General's Office,
Cheyenne, Wyoming.

Charles L. Decker
Surveyor General.

Areas in Acres	
Public Land	
Indian Reservation	
Indian Allotments	
Mineral Claims	
Water Surface	
Total Area	

Scale 40 Chains to an inch

Mean Magnetic Declination

Surveys Designated	By Whom Surveyed	Group No.	Group Date	Amount of Surveys Mls.	chs.	lks.	When Surveyed Begun	Completed

The above map of Township No. Range No. of the Meridian is strictly conformable to the field notes of the survey thereof on file in this office which have been examined and approved

U. S. Surveyor General's Office

Surveyor General.

2089-G

55-100

3427

DEPARTMENT OF THE INTERIOR
UNITED STATES RECLAMATION SERVICE
A. P. DAVIS DIRECTOR AND CHIEF ENGINEER

SHOSHONE PROJECT

SUPPLEMENTAL PLAT

LOT 88

TOWNSHIP 55 NORTH RANGE 100 WEST 6TH P. M., WYO.

SURVEYED BY J. R. IAKISCH, ASSISTANT ENGINEER, U. S. R. S.
UNDER AUTHORITY OF DEPARTMENTAL INSTRUCTIONS OF OCTOBER 24, 1906.
SCALE: 8 INCHES = 1 MILE
MARCH - APRIL 1916

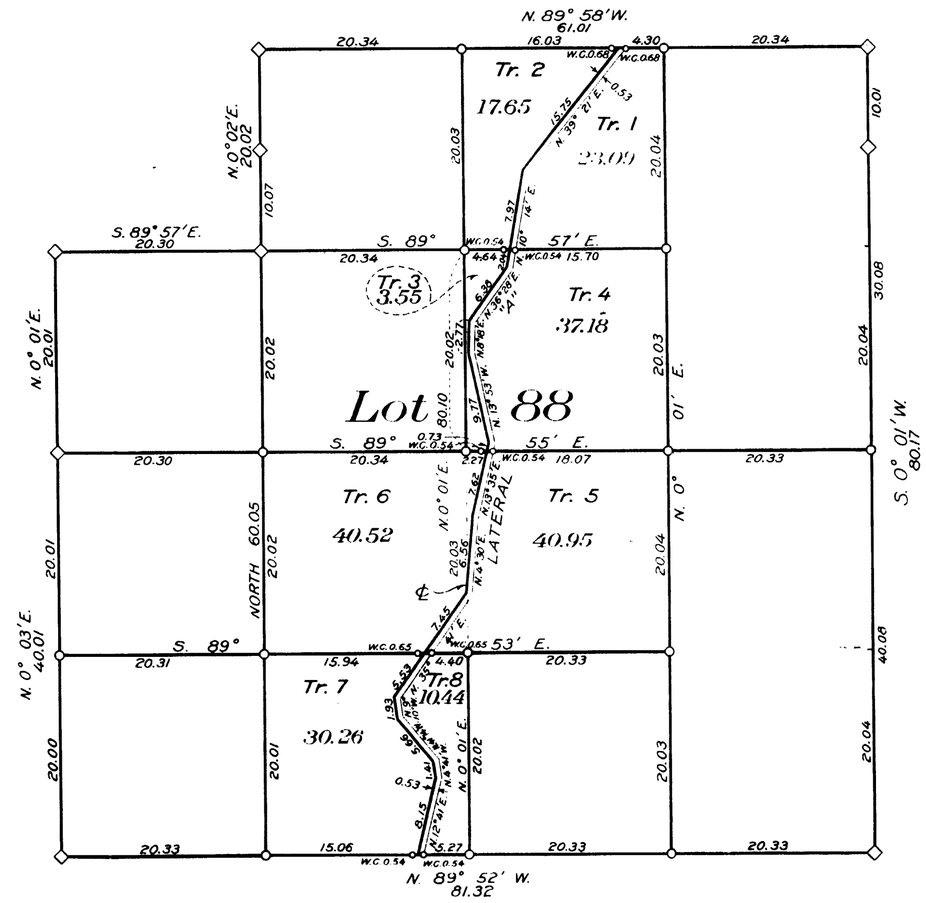

DENOTES CORNER OF PREVIOUS SURVEY FOUND IN PLACE.
DENOTES CORNER SET BY J. R. IAKISCH, ASSISTANT ENGINEER, U. S. R. S.

THE ACCOMPANYING DIAGRAM OF THE SURVEY OF LOT 88 IN T. 55 N. R. 100 W., 6TH P. M., WYOMING, EXECUTED UNDER AUTHORITY OF DEPARTMENTAL INSTRUCTIONS OF OCTOBER 24, 1906, IS CORRECT AND ACCORDING TO THE FIELD NOTES THEREOF ON FILE IN THIS OFFICE, WHICH HAVE BEEN EXAMINED AND APPROVED

DEPARTMENT OF THE INTERIOR
U. S RECLAMATION SERVICE

WASHINGTON, D C. APRIL 2, 1918
Morris Bien
ACTING DIRECTOR

THE ACCOMPANYING DIAGRAM OF THE SURVEY OF LOT 88 IN T. 55 N., R. 100 W., 6TH P. M., WYOMING IS COMFORMABLE TO THE FIELD NOTES THEREOF ON FILE IN THIS OFFICE, WHICH HAVE BEEN EXAMINED AND ACCEPTED.

DEPARTMENT OF THE INTERIOR
GENERAL LAND OFFICE

WASHINGTON, D. C., May 1, 1918
COMMISSIONER

2089-F

ACCESSION NO. 17790

55-100

3426

(4-675a)

Supplemental Plat No. 4

Resurvey Township No. 55 North, Range No. 100 West of the Sixth Principal Meridian, Wyoming

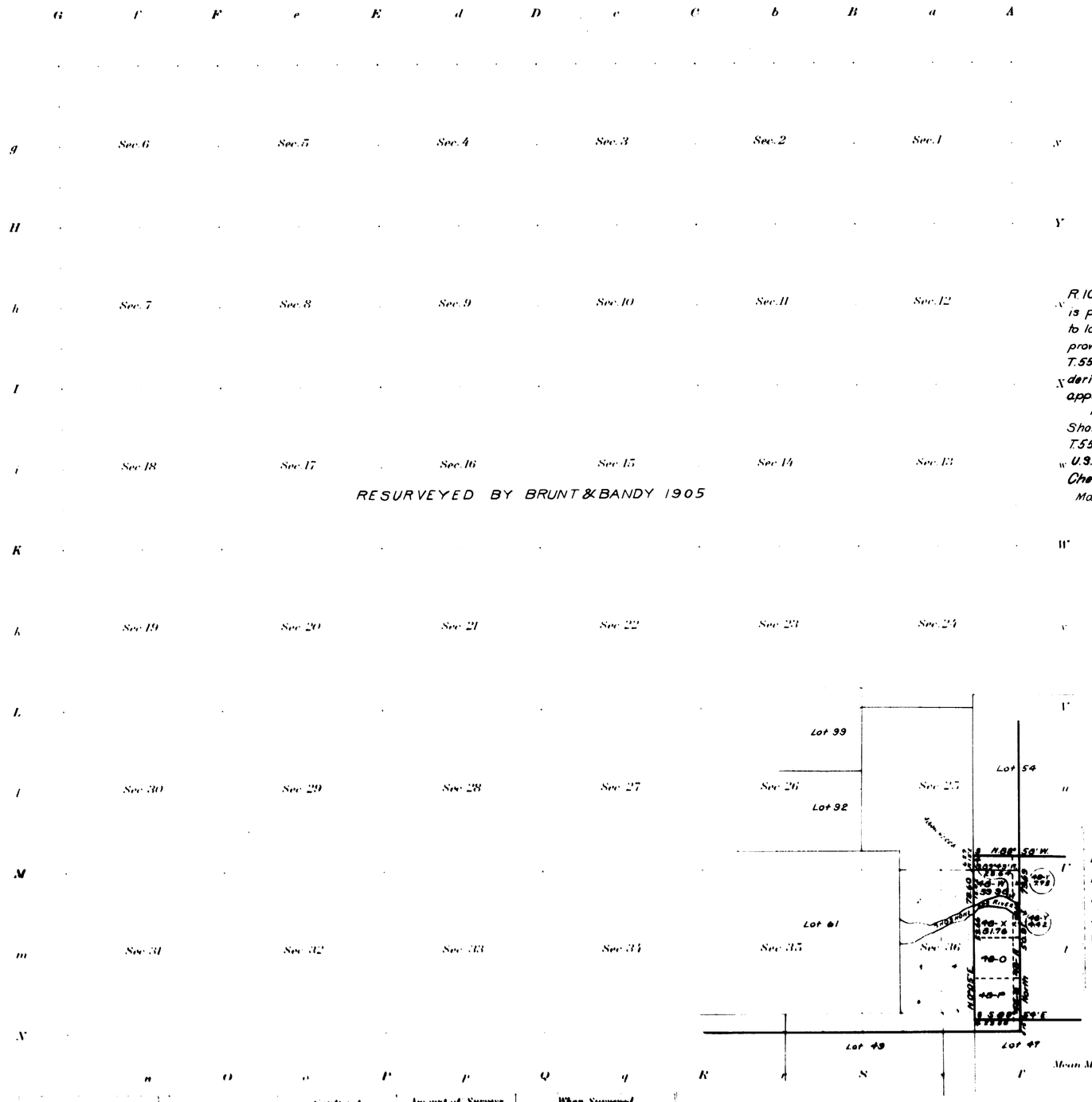

This Supplemental Plat of Tract 48, T.55 N., R.100 W (Resurvey approved October 4, 1906) is prepared to give designations and areas to lots, as shown on supplemental plat approved January 5, 1914 and lying wholly within T.55 N., R.100 W., made fractional by the meandering of the Shoshone River, and is hereby approved.

For details of the meandering of the Shoshone River, see Supplemental Plat of T.55 N., R.99 W., approved this date

U.S. Surveyor General's Office
Cheyenne, Wyoming
May 9, 1916

Charles L. Decker
Surveyor General

Surveys Designated	By Whom Surveyed	Contract No.	Contract Date	Amount of Surveys Mls.	chs.	lks.	When Surveyed Begun	Completed

The above map of Township No. Range No. of the Meridian is strictly conformable to the field notes of the survey thereof on file in this office which have been examined and approved.

U.S. Surveyor General's Office

Surveyor General

55-100

Accepted by Commr. July 26, 1916
[illegible]

2089-E

3424

(4-675a)

Supplemental Plat

Resurvey Township N°55 North, Range N°100 West of the Sixth Principal Meridian, Wyoming

Tracts eliminated 57, 58, 68, 73, 76, 77, 103

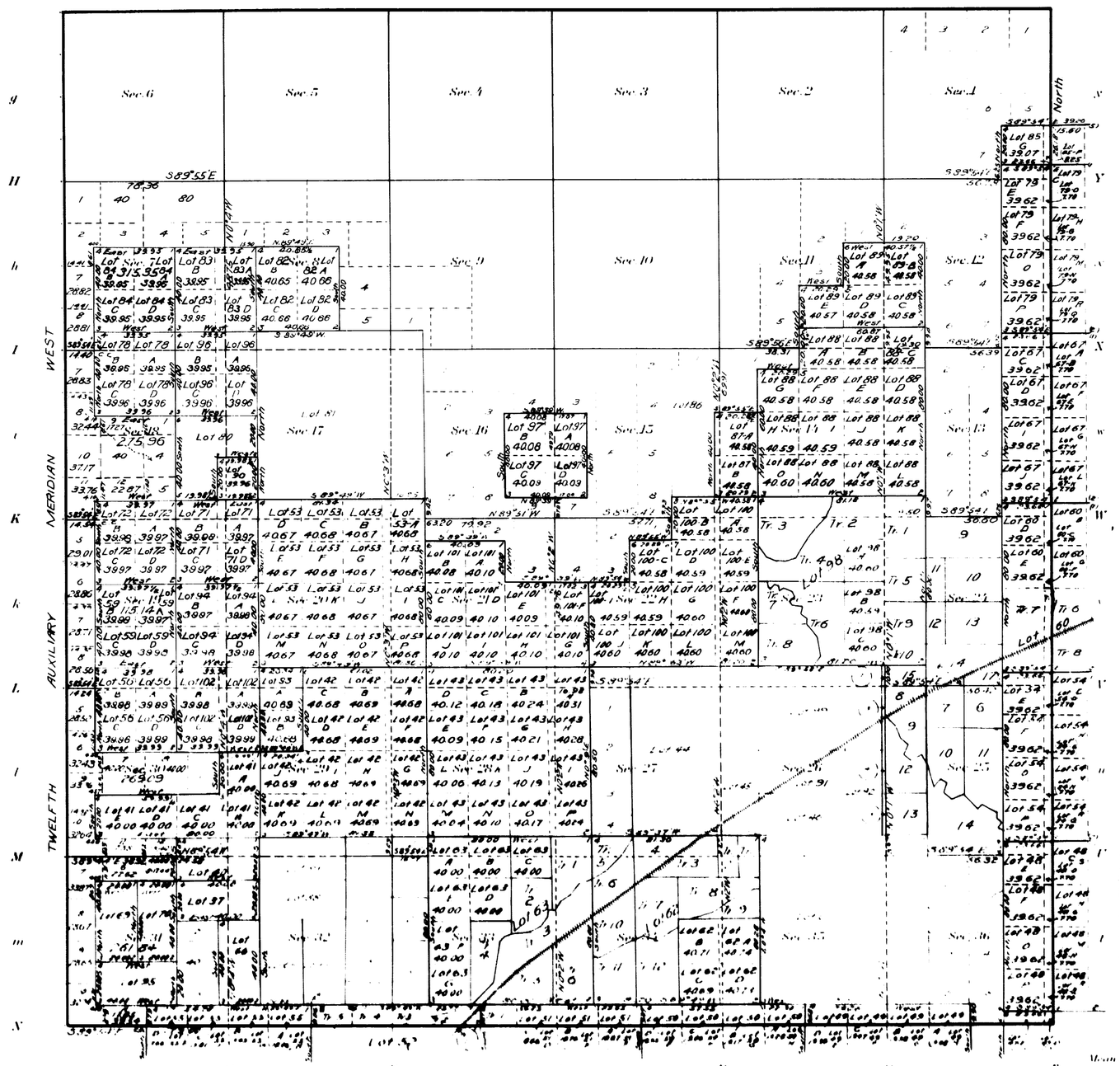

Office of U.S. Surveyor General
Cheyenne, Wyoming
January 5, 1914

This Supplemental Plat, showing subdivision of segregated tracts of State Land in resurveyed T. 55 N., R. 100 W., survey and Plat approved October 4, 1906, into their legal subdivisions or aliquot parts, has been prepared in compliance with instructions contained in G.L.O. letter "E," dated December 5, 1913, and is hereby approved.

Charles L. Decker
Surveyor General

Areas in Acres

Public Land

Indian Reservation

Indian Allotments

Mineral Claims

Water Surface

Total Area

Scale: 40 chains to an inch

Mean Magnetic Declination

Surveys Designated — By Whom Surveyed — Amount of Surveys — When Surveyed

The above map of Township No. ... North, Range No. ... West of the ... Meridian, ... is strictly conformable to the field notes of the survey thereof on file in this office, which have been examined and approved.

U.S. Surveyor General's Office

Charles L. Decker
Surveyor General

2089 C

55-100

3423

96

58-a

DEPARTMENT OF THE INTERIOR

UNITED STATES RECLAMATION SERVICE

F. H. NEWELL DIRECTOR A. P. DAVIS CHIEF ENGINEER

SHOSHONE PROJECT WYOMING

SUPPLEMENTAL PLAT

LOTS 62 63 AND 98

AND

FRACTIONAL SECTIONS 23 24 25 AND 26

TOWNSHIP 55 NORTH RANGE 100 WEST 6TH P. M.

SURVEYED BY WALTER A. STEBBINS, ASSISTANT ENGINEER, U. S. R. S.

DEPARTMENTAL INSTRUCTIONS OF OCTOBER 24, 1906

NOVEMBER 1911

RECEIVED S. G. O.
NOV 18 1912
CHEYENNE, WYO.

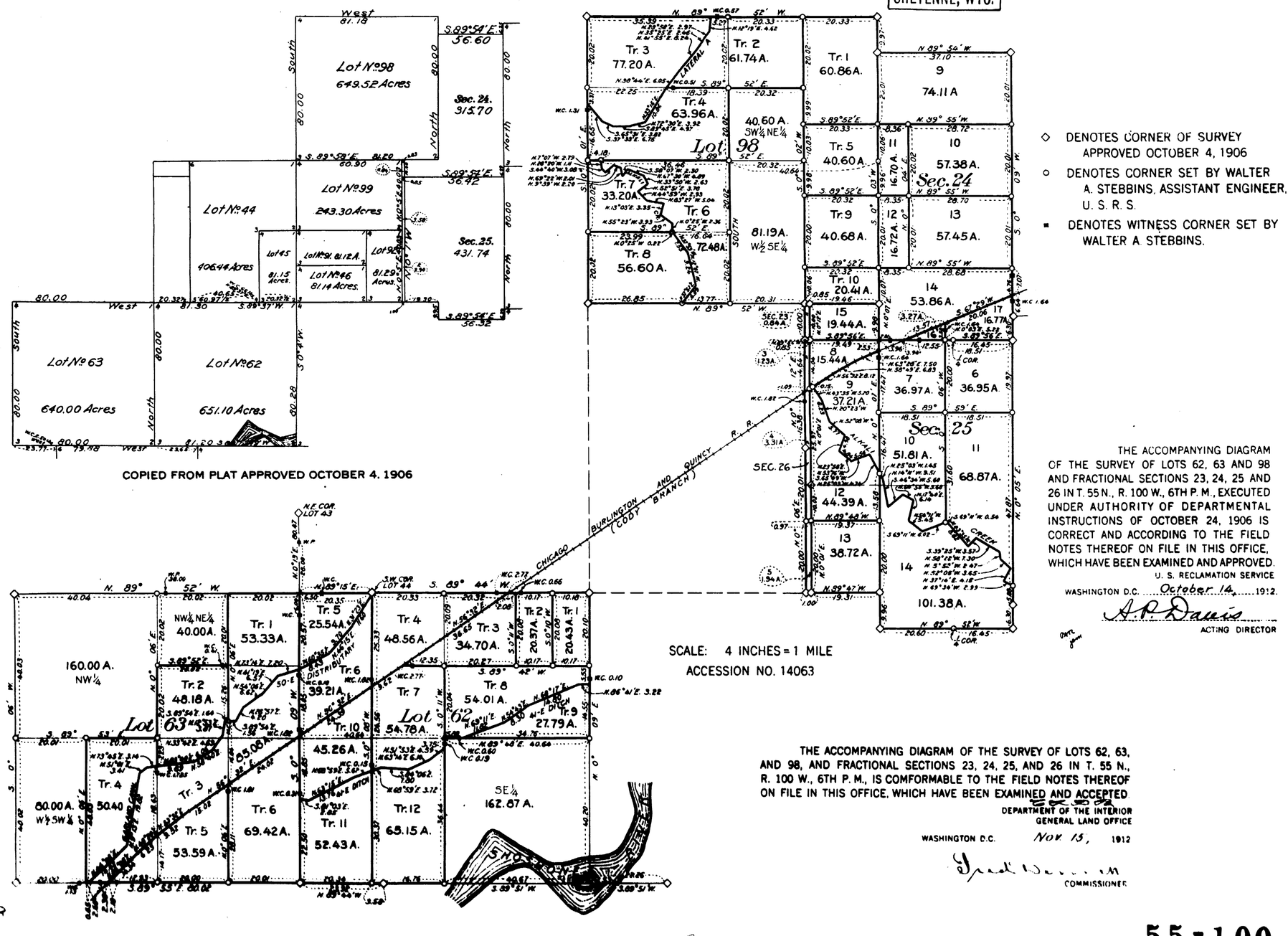

COPIED FROM PLAT APPROVED OCTOBER 4. 1906

◇ DENOTES CORNER OF SURVEY APPROVED OCTOBER 4, 1906

○ DENOTES CORNER SET BY WALTER A. STEBBINS, ASSISTANT ENGINEER, U. S. R. S.

▪ DENOTES WITNESS CORNER SET BY WALTER A. STEBBINS.

SCALE: 4 INCHES = 1 MILE

ACCESSION NO. 14063

THE ACCOMPANYING DIAGRAM OF THE SURVEY OF LOTS 62, 63 AND 98 AND FRACTIONAL SECTIONS 23, 24, 25 AND 26 IN T. 55 N., R. 100 W., 6TH P. M., EXECUTED UNDER AUTHORITY OF DEPARTMENTAL INSTRUCTIONS OF OCTOBER 24, 1906 IS CORRECT AND ACCORDING TO THE FIELD NOTES THEREOF ON FILE IN THIS OFFICE, WHICH HAVE BEEN EXAMINED AND APPROVED.

U. S. RECLAMATION SERVICE

WASHINGTON D.C. October 14, 1912.

A. P. Davis

ACTING DIRECTOR

THE ACCOMPANYING DIAGRAM OF THE SURVEY OF LOTS 62, 63, AND 98, AND FRACTIONAL SECTIONS 23, 24, 25, AND 26 IN T. 55 N., R. 100 W., 6TH P. M., IS COMFORMABLE TO THE FIELD NOTES THEREOF ON FILE IN THIS OFFICE, WHICH HAVE BEEN EXAMINED AND ACCEPTED.

DEPARTMENT OF THE INTERIOR
GENERAL LAND OFFICE

WASHINGTON D.C. Nov. 15, 1912

Commissioner

2089 B

55-100

Click Here for Field Notes

Click Here for Field Notes to Private Land Claims

58
See 58-a

3422

(4-675a)

Resurvey Township No 55 North Range No 100 West of the 6th Principal Meridian Wyoming.

Private Land Claims 13051.29 Acres; Public Land … Acres; Water Surface 2160 Acres

Total number of Acres 22983.03

Meanders of								
Posts	Courses	Ch. Lk.	Posts	Courses	Ch. Lk.	Posts	Courses	Ch. Lk.

Private Land Claims

Number	Areas: Totals	Areas: In Township
37	80.00 Acres	80.00 Acres
38	81.39 "	81.39 "
39	81.38 "	81.38 "
40	80.00 "	80.00 "
41	200.00 "	200.00 "
42	569.61 "	569.61 "
43	642.76 "	642.76 "
44	406.44 "	406.44 "
45	81.15 "	81.15 "
46	81.14 "	81.14 "
47 (55-99 / 54-100)	478.89 "	14.60 "
48 (55-99)	638.48 "	189.28 "
49 (54-100)	538.15 "	78.09 "
50 (54-100)	697.46 "	76.46 "
51 (54-100)	656.53 "	74.85 "
52 (54-100)	415.06 "	73.21 "
54 (55-99)	638.48 "	189.28 "
55 (54-100)	694.02 "	71.46 "
56	159.94 "	159.94 "
57 (55-101)	159.94 "	57.52 "
58 (55-101)	159.91 "	57.60 "
59	159.91 "	159.91 "
60 (55-99)	638.48 "	189.28 "
61	651.18 "	651.18 "
62	651.10 "	651.10 "
63	640.00 "	640.00 "
64	81.40 "	81.40 "
65	81.40 "	81.40 "
66	80.00 "	80.00 "
67 (55-99)	638.48 "	189.28 "
68 (55-101)	480.00 "	114.80 "
69	80.00 "	80.00 "
70	80.00 "	80.00 "
71	159.89 "	159.89 "
72	159.89 "	159.89
73 (55-101)	159.89 "	57.66 "
74 (Ts R…)	159.89 "	00.00 "
75 " " "	159.88 "	00.00 "
76 (55-101)	159.88 "	57.66 "
77 (55-101)	159.88 "	57.80 "
78	159.82 "	159.82 "
79 (55-99)	638.48 "	189.28 "
80	118.96 "	118.96 "
81	650.64 "	650.64 "
82	162.63 "	162.63 "
83	159.80 "	159.80 "
84	159.80 "	159.80 "
85 (55-99)	239.62 "	47.32 "
86	162.30 "	162.30 "
87	81.16 "	81.16 "
88	608.76 "	608.76 "
89	202.89 "	202.89 "
90	39.96 "	39.96 "
91	81.12 "	81.12 "
92	81.29 "	81.29 "
93	81.37 "	81.37 "
94	159.91 "	159.91 "
95	80.00 "	80.00 "
96	159.82 "	159.82 "
97	160.34 "	160.34 "
98	649.52 "	649.52 "
99	243.30 "	243.30 "
100	527.70 "	527.70 "
101	400.96 "	400.96 "
102	159.94 "	159.94 "
103 (55-101 / 54-100 / 55-101)	520.87	34.49
53	650.80	650.80
Total		13051.29

Surveys Designated	By Whom Surveyed	Date of Contract	Amount of Surveys M	Ch.	Lk.	When Surveyed
Township lines	[illegible]		11	77	44	July 20-Sept 15, 1905
Subdivisions			15	15	34	Sept. 29-Oct 5, 1905
Connections			4	01	59	" "
Meanders			7	17	04	October 7-8, 1905
Private Land Claims			18	60	57	September 17-29 1905
Township line		February 11, 04	6	00	00	April 6. 1904

The above Map of Township No 55 North of Range No 100 West of the 6th Principal Meridian, Wyoming is strictly conformable to the field notes of the resurvey thereof on file in this Office, which have been examined and approved.

Surveyor General's Office.
Cheyenne, Wyoming October 4, 1906.

[signature]
Sur. Gen.

OJRPCWS

THE NORRIS PETERS CO. LITHO WASHINGTON D.C.

… 1907. Triplicate Plat forwarded to Local Land Office … 21, 1907

2089 A

55-100

3223

36

56-a

DEPARTMENT OF THE INTERIOR

UNITED STATES RECLAMATION SERVICE

F. H. NEWELL DIRECTOR A. P. DAVIS CHIEF ENGINEER

SHOSHONE PROJECT WYOMING

SUPPLEMENTAL PLAT

LOTS 43 46 51 52 55 AND 69

TOWNSHIP 54 NORTH RANGE 100 WEST 6TH P. M. WYOMING

LOTS 51 52 AND 55 OVERLAPPING INTO TOWNSHIP 55 NORTH RANGE 100 WEST

SURVEYED BY WALTER A. STEBBINS, ASSISTANT ENGINEER. U. S. R. S.

DEPARTMENTAL INSTRUCTIONS OF OCTOBER 24. 1906

NOVEMBER 1911

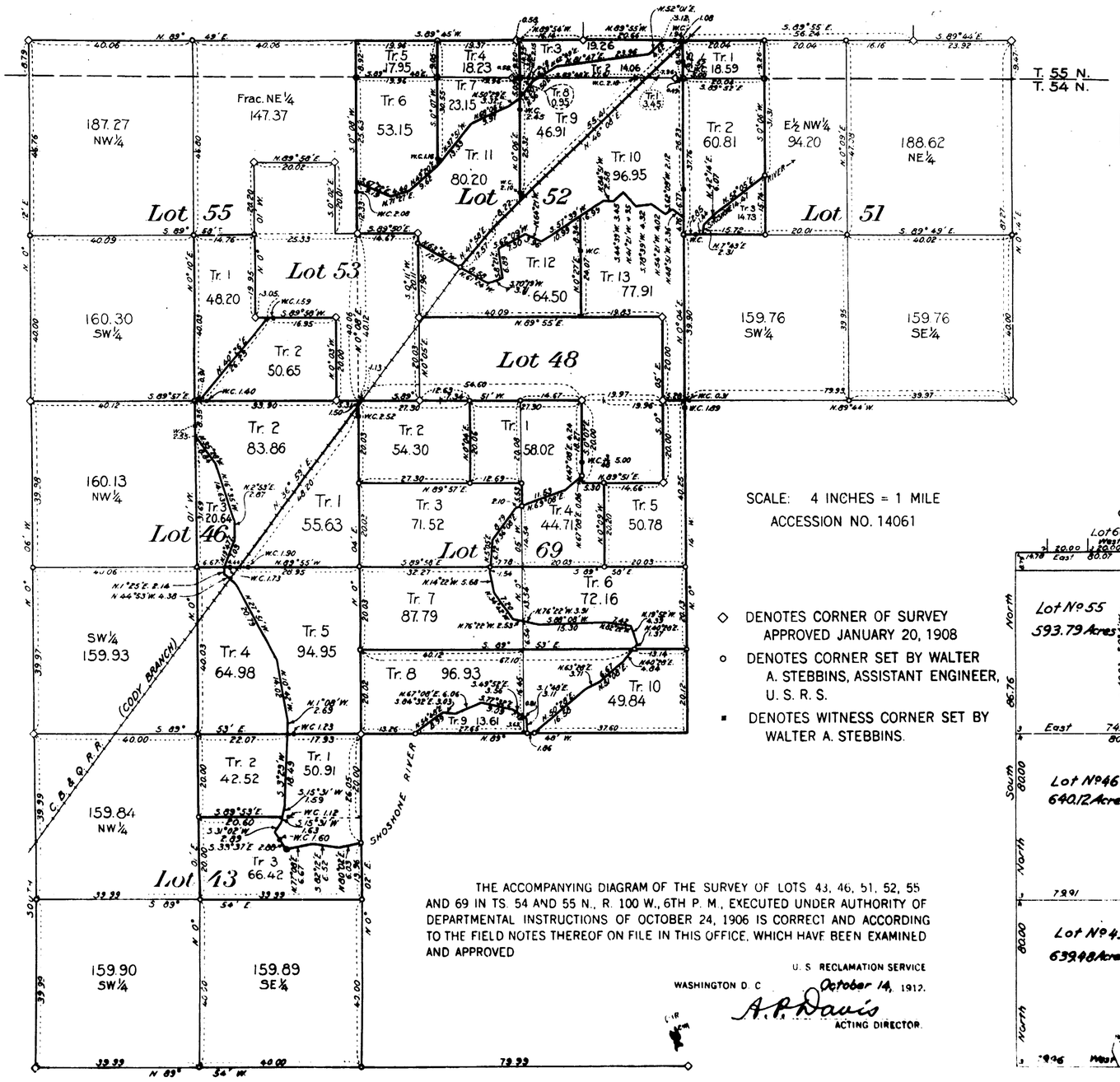

SCALE: 4 INCHES = 1 MILE

ACCESSION NO. 14061

◇ DENOTES CORNER OF SURVEY APPROVED JANUARY 20, 1908

○ DENOTES CORNER SET BY WALTER A. STEBBINS, ASSISTANT ENGINEER, U. S. R. S.

▪ DENOTES WITNESS CORNER SET BY WALTER A. STEBBINS.

THE ACCOMPANYING DIAGRAM OF THE SURVEY OF LOTS 43, 46, 51, 52, 55 AND 69 IN TS. 54 AND 55 N., R. 100 W., 6TH P. M., EXECUTED UNDER AUTHORITY OF DEPARTMENTAL INSTRUCTIONS OF OCTOBER 24, 1906 IS CORRECT AND ACCORDING TO THE FIELD NOTES THEREOF ON FILE IN THIS OFFICE, WHICH HAVE BEEN EXAMINED AND APPROVED

U. S. RECLAMATION SERVICE

WASHINGTON D. C. October 14, 1912.

A. P. Davis

ACTING DIRECTOR.

RECEIVED S. G. O.
NOV 18 1912
CHEYENNE, WYO.

THE ACCOMPANYING DIAGRAM OF THE SURVEY OF LOTS 43, 46, 51, 52, 55 AND 69 IN TS. 54 AND 55 N., R. 100 W., 6TH P. M., IS COMFORMABLE TO THE FIELD NOTES THEREOF ON FILE IN THIS OFFICE, WHICH HAVE BEEN EXAMINED AND ACCEPTED.

DEPARTMENT OF THE INTERIOR
GENERAL LAND OFFICE

WASHINGTON, D. C. Nov. 15, 1912

Fred Dennett
COMMISSIONER

COPIED FROM PLAT APPROVED JANUARY 20, 1908

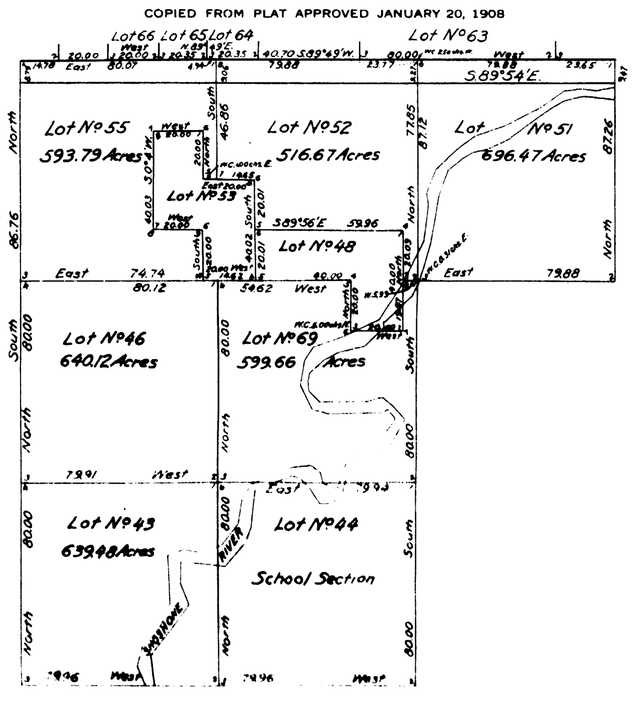

54-100

accession no 3425

Supplemental Plat
of
Resurvey Township Nº55 North Range Nº100 West of the 6th Principal Meridian, Wyoming.

Contract Nº 303 Brunt and Bandy, May 27, 1905.

Resurvey		Original Survey						
Lot Nº	Area	T.	R.	Sec.	Subdivision	Entry Kind	Entry Nº	Entryman
37	80.00	55	100	32	S½ NE¼	H	1699	Otis D. Lisenger
38	81.39	"	"	33	S½ NW¼	H	1700	Fay J. Hiscock
39	81.38	"	"	"	N½ NW¼	H	1695	Roy R. Smithers
40	80.00	"	"	32	N½ NE¼	H	1694	William P. Clayton
41	200.00	"	"	29	S½S½ & NE¼SE¼	SL		Wyoming
42	569.61	"	"	28	NE¼ & S½ & E½NW¼	"		"
43	642.76	"	"	27	ALL	"		"
44	406.44	"	"	26	NE¼ & E½ NW¼ & E½ SW¼ & W½ SE¼	FRS	11911	Aztec Land & Cattle Co
45	81.15	"	"	"	E½ SE¼	SAH	930	Fred N. Pearson
46	81.14	"	"	25	S½ SW¼	"	7072	"
47	478.89	54	99	6	N½ & N½S½	SL		Wyoming
48	638.48	55	"	31	ALL	"		"
49	538.15	54	100	1	N½ & N½S½	"		"
50	697.46	"	"	2	ALL	"		"
51	656.53	"	"	3	N½ & N½S½ & S½ SW¼ & SE¼NW¼	"		"
52	415.06	"	"	4	NE¼ & N½SE¼ & N½NW¼ & SE¼NW¼	"		"
53	650.80	55	"	21	ALL	"		"
54	638.48	"	99	30	"	"		"
55	694.02	54	100	5	"	"		"
56	159.94	"	"	29	NW¼	H	1564	John H. McGuffey
57	159.94	"	"	30	NE¼	H	1563	Alvin McGuffey
58	159.91	"	"	19	SE¼	H	1559	India C. Hess
59	159.91	"	"	20	SW¼	H	1554	Richard Rosseau
60	638.48	55	"	19	ALL	SL		Wyoming
61	651.18	"	"	36	"	SS		"
62	651.10	"	"	35	"	SL		"
63	640.00	"	"	34	"	"		"
64	81.40	"	"	33	E½SW¼	H	1692	Warren W. Pitkin
65	81.40	"	"	"	W½SW¼	H	1702	Roy G. Savage
66	80.00	"	"	32	E½ SE¼	H	1701	Joseph G. Smith
67	638.48	"	"	18	ALL	SL		Wyoming
68	480.00	"	100	31	"	"		"
69	80.00	"	"	32	SW¼NW¼ & NW¼SW¼	H	1722	Arthur Nichols
70	80.00	"	"	"	SE¼ NW¼ & NE¼ SW¼	H	1721	C.E. Workman
71	159.89	"	"	20	NE¼	H	1540	M. McKimthrockmorton
72	159.89	"	"	"	NW¼	H	1541	Phill A. Mattingly
73	159.89	"	"	19	NE¼	H	1551	N. Pennington
74	159.89	"	"	"	NW¼	H	1696	E.A. Drake
75	159.88	"	"	18	SW¼	H	1562	Clarence R. Holt
76	159.88	"	"	"	SE¼	H	1580	John A. Baxter
77	159.88	"	"	"	NE¼	H	1613	Mary J. Ramsdell
78	159.82	"	"	17	NW¼	H	1579	Wilbur S. Gail
79	638.48	"	99	7	ALL	SL		Wyoming
80	118.96	"	100	"	N½SE¼ & SW¼ SE¼	H	1568	Hogan H. Russell
81	650.64	"	"	16	ALL	SS		Wyoming
82	162.63	"	"	9	SW¼	H	1624	Arthur R. Judson
83	159.80	"	"	8	SE¼	H	1625	Jess M. Lysinger
84	159.80	"	"	"	SW¼	H	1623	H.C. Danielson
85	239.62	"	99	6	SE¼ & S½SW¼	SL		Wyoming
86	162.30	"	100	14	S½NE¼ & W½SE¼	H	1608	John B. Miller
87	81.16	"	"	"	E½ SE¼	SL		Wyoming
88	608.76	"	"	13	NE¼NW¼ & S½NW¼ & N E¼ & S½	"		"
89	202.89	"	"	12	SE¼ & SE¼SW¼	"		"
90	39.96	"	"	17	SE¼SE¼	"		"
91	81.12	"	"	25	N½SW¼	SAH	706	Fred N. Pearson
92	81.29	"	"	"	W½SE¼	"	"	"
93	81.37	"	"	28	W½NW¼	H	1573	Leroy Pollock
94	159.91	"	"	20	SE¼	H	1547	W.S. Mattingly
95	80.00	"	"	32	S½SW¼	[illegible]		E.T. Lanchbury
96	159.82	"	"	17	NE¼	H	1542	I Pennington
97	160.34	"	"	15	SE¼	H	1615	Otto C. Glaser
98	649.52	"	"	24	ALL	SL		Wyoming
99	243.30	"	"	25	NW¼ & W½NE¼	FRS	11911	Aztec Land & Cattle Co.
100	527.70	"	"	23	NE¼ & SE¼SW¼ & S½	SL		Wyoming
101	400.96	"	"	22	S½NW¼ & S½	"		"
102	159.94	"	"	29	NE¼	H	1604	S.T. Mattingly
103	520.87	54	100	6	E½ & E½W½	SL		Wyoming

The above supplemental plat of the resurvey of T55 N. R100W. exhibiting the areas surveyed, segregated and lotted by the original public survey has been prepared in strict conformity to the field notes of the accepted resurvey on file in this office which have been examined and approved

Surveyor General's Office
Cheyenne, Wyo. Nov. 23, 1906

Nephens P. Peterson
Sur Genl for Wyoming

2089 D

55-100

Click Here for Field Notes

3421

TOWNSHIP No. 55 NORTH. RANGE No. 100 WEST of the 6th Principal MERIDIAN.

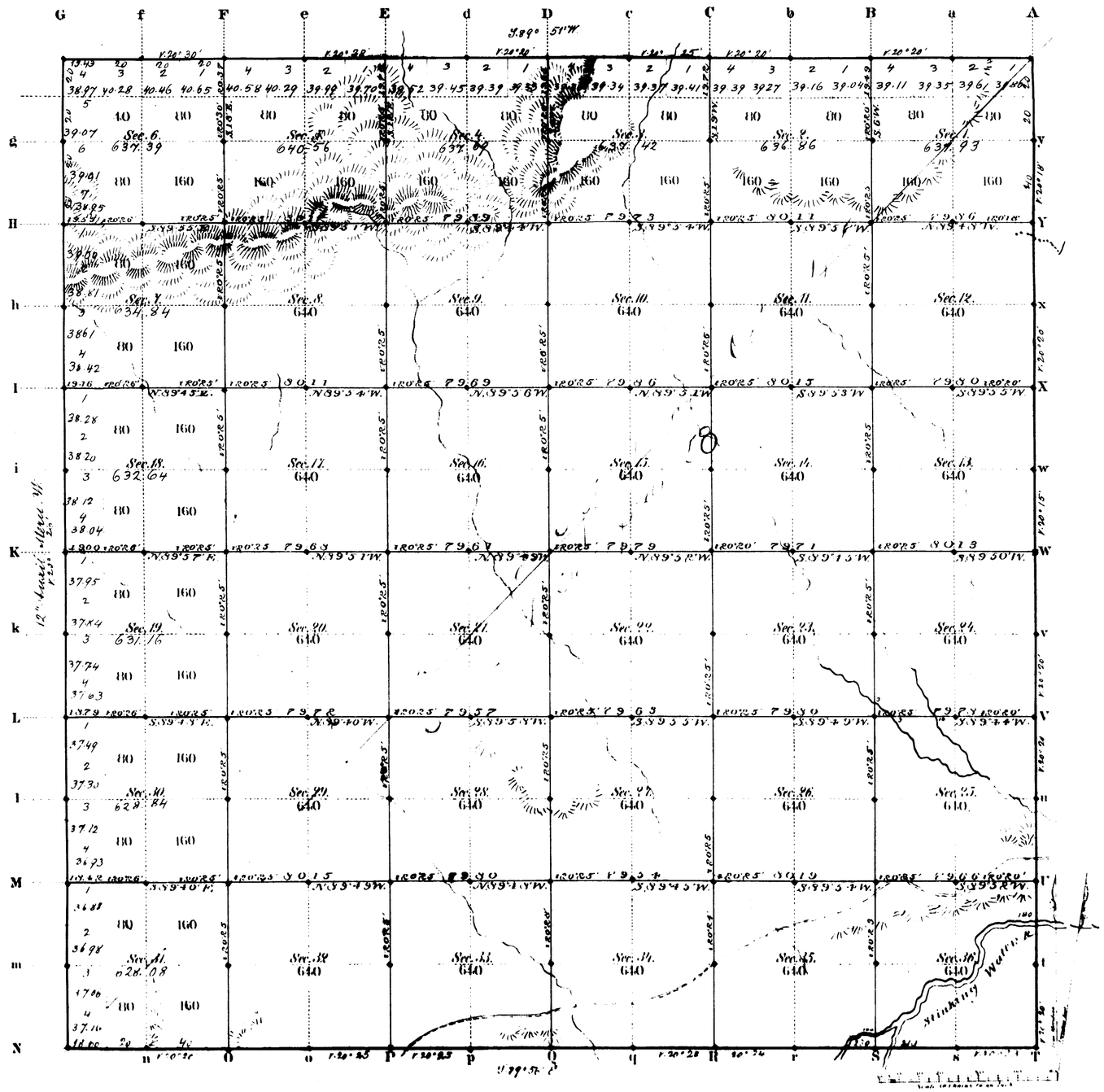

Total number of Acres 22,983.41

Surveys Designated	By Whom Surveyed	Date of Contract	Amount of Surveys Mi.	Ch.	Lkt.	When Surveyed	Magnetic Declination
Township lines	Chas Holcomb	July 19, 1882	11	72	20	Sept. 14, 1883	20° 23' East
Subdivisions	E. A. Forney	" "	59	70	00	Oct 10-18 "	20° 23' "
Connections							
6th Township L	E. A. Horney	" " "	5	79	43	Sept 14 1883	
12th Auxil. M. W.	" "	" " "	6	00	00	Sept 14 1883	

The above Map of Township No. 55 North Range No. 100 West of the Sixth Principal Meridian Wyoming Territory is strictly conformable to the field notes of the survey thereof on file in this Office, which have been examined and approved.

Surveyor General's Office, Edw. C. David, Pres. Genl.

Cheyenne Wyoming

[illegible] 1883

36

Indexed

52

4851

RESURVEY
TOWNSHIP EXTERIORS

Scale: 1 inch = 160 chains.

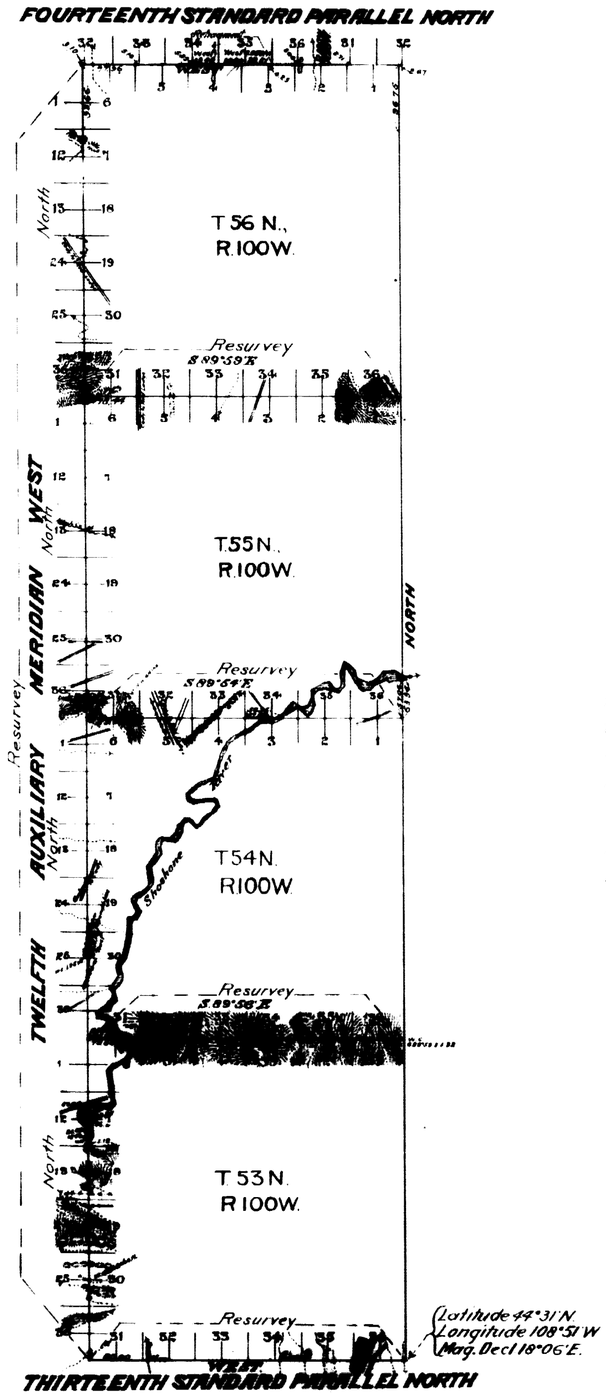

Table of Mileage.

Surveys Designated	Amount Mls.	Chs.	Lks	When Surveyed
Standard lines, resurveyed.	30	13	66	July 12 14, 16 22, 1905
" " retraced	1	37	67	Sept 30, Oct 4, 1905
Township " resurveyed	17	76	79	July 24, Aug 8 Sept 12-15, 1905
Connections		3	10	

This Plat
of the Resurvey of
the Thirteenth Standard Parallel North through Range 100 West; the Twelfth Auxiliary Meridian West through Tps. 53, 54, 55 and 56 North, the North boundaries of Tps. 53, 54 and 55 North Range 100 West and of the Retracement of the Fourteenth Standard Parallel North through part of Range 100 West of the Sixth Principal Meridian, Wyoming, is strictly conformable to the field notes of the resurvey thereof by
Arthur H. Brunt and Richard E. Bandy, U.S.D.S.,
under their Contract No. 303, dated May 27, 1905,
which have been examined, approved and filed in this office.

U.S. Surv. Gen'ls. Office
Cheyenne, Wyoming
October 4, 1906

Alpheus P. Hanson
U.S. Surv. Gen'l.

2903

Survey accepted by the Assistant Commissioner in Castle E. Mch 18, 1907

3564

12TH AUXILIARY MERIDIAN WEST.

In Tps. 55 & 56 N., between Ranges 100, & 101 W. of 6th P.M., W.T.

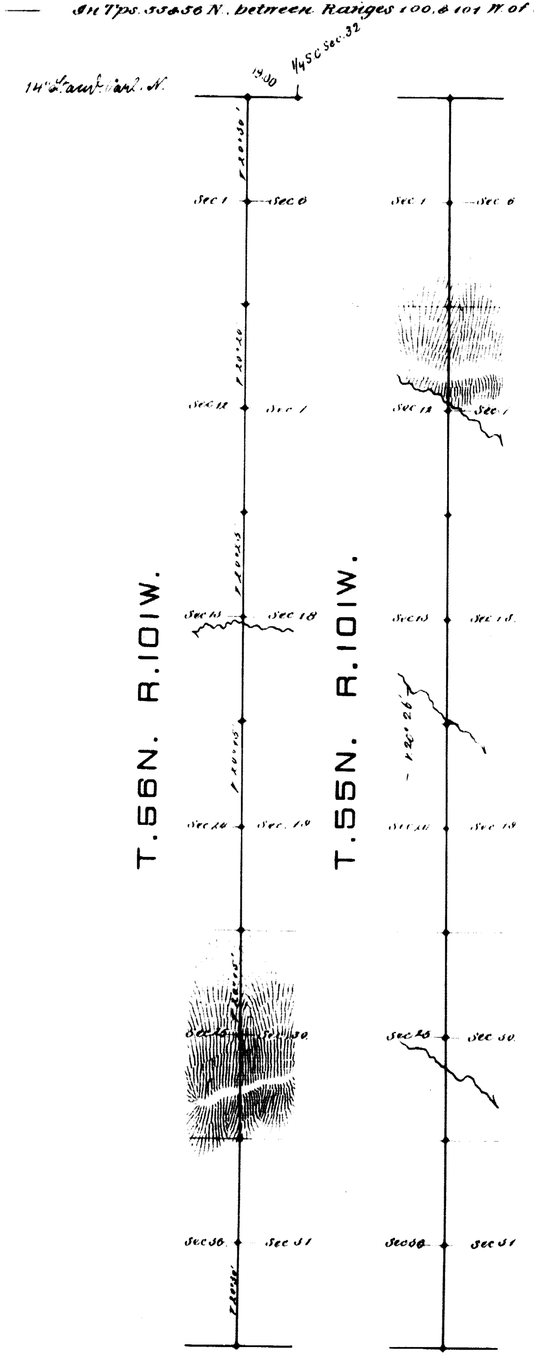

Mag Var E.

Scale 40 chains to 1 inch

Survey Designated	By Whom Surveyed	Date of Contract	Amount of Surveys	When Surveyed
12th Auxil. M.W.	C. A. Honey	July 19, '82.	11 79 35	Sept. 8, 9, [illegible]
Connections	" " "	" " "	00 19 00	" " "

I hereby certify that the above diagram of the 12th Auxiliary Meridian West, in Tps. 55 & 56 N., between Ranges 100 & 101, West of the 6th P.M., Wyo. Ter., is strictly conformable to the field notes of the survey thereof on file in this Office, which have been examined and approved.

Surveyor General's Office
Cheyenne Wyoming March 17th 1884

Edw. C. Lavin
Surr. Genl.

2114