3558

Accepted March 23. 1922

Supplemental Plat No. 9

SE¼ Resurvey Township No. 56 North, Range No. 102 West of the Sixth Principal Meridian, Wyoming

Scale, 20 Chains to an Inch

See Supplemental Plat No. 10, for Index to Segregated Tracts, Group No. 25

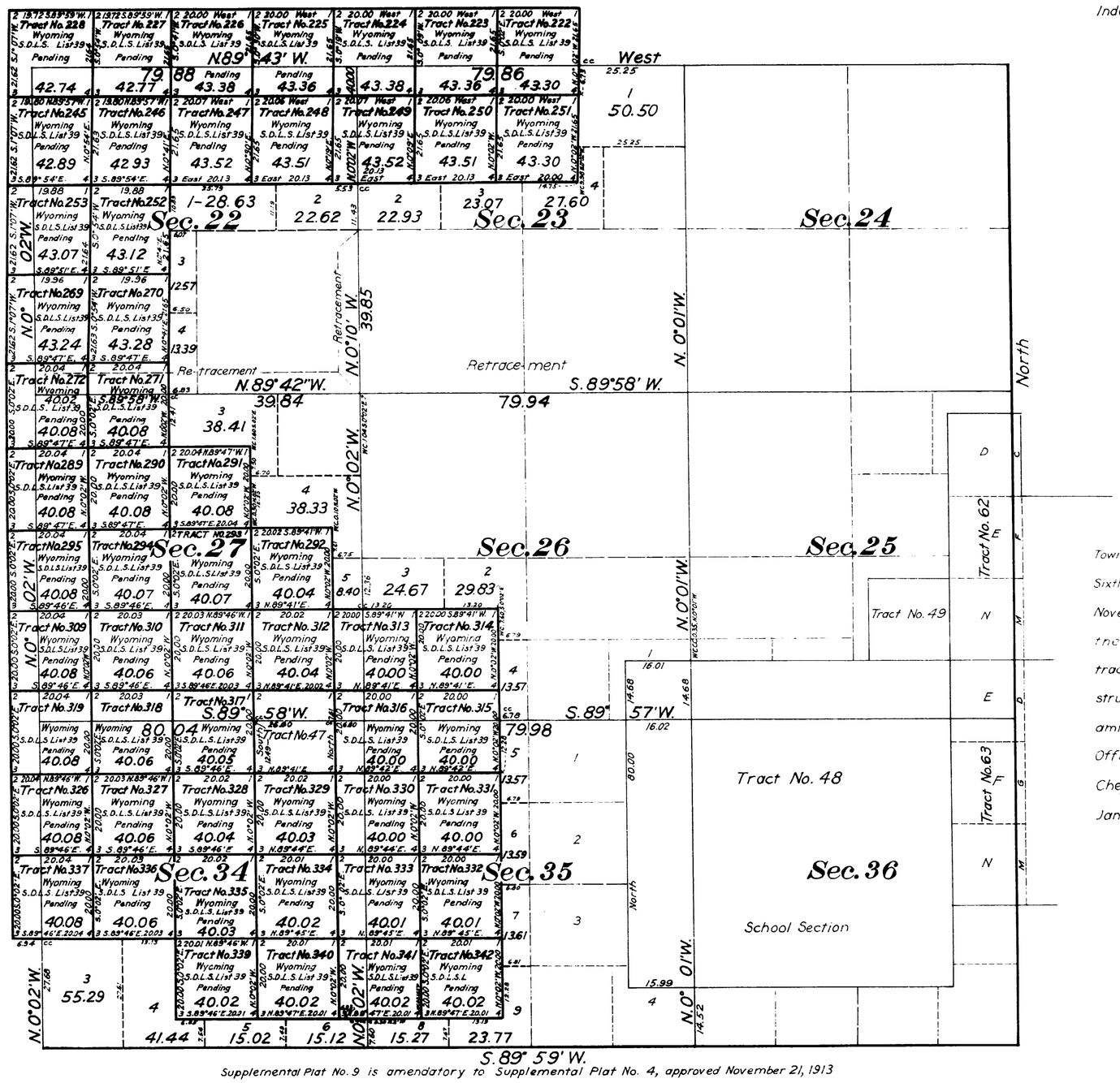

This supplemental plat of SE¼ Resurvey Township No. 56 North, Range No. 102 West of the Sixth Principal Meridian, Wyoming, plat approved November 21, 1913, is strictly conformable to the field notes of the survey of segregated tracts, by W. H. Clark, U.S. Surveyor, under instructions for Group 25, which have been examined and approved

Office of U.S. Surveyor General,
Cheyenne, Wyoming,
January 31, 1922

Lelyle W. Athey
Surveyor General

Supplemental Plat No. 9 is amendatory to Supplemental Plat No. 4, approved November 21, 1913

Table of Mileage

Surveys Designated	By Whom Surveyed	Group		Amount of Surveys			When Surveyed	
		No.	Date	Mls.	chs.	lks.	Begun	Completed
Segregated Tract Lines	W. H. Clark	25	June 14, 1916	159	40	67	October 16, 1916	July 9, 1919
Connecting Lines	"	"	"	5	78	59	"	"
Retracement Subdivision Lines	"	"	"	2	39	65	"	"
Retracement Segregated Tracts	"	"	"	1	02	12½	"	"

AMT

G.L.R.

2109-J

56-102

Accepted March 23.1922

Supplemental Plat No. 8

SW¼ Resurvey Township No. 56 North, Range No. 102 West of the Sixth Principal Meridian, Wyoming

Scale 20 Chains to an Inch

See Supplemental Plat No. 10 for Index to Segregated Tracts, Group No. 25

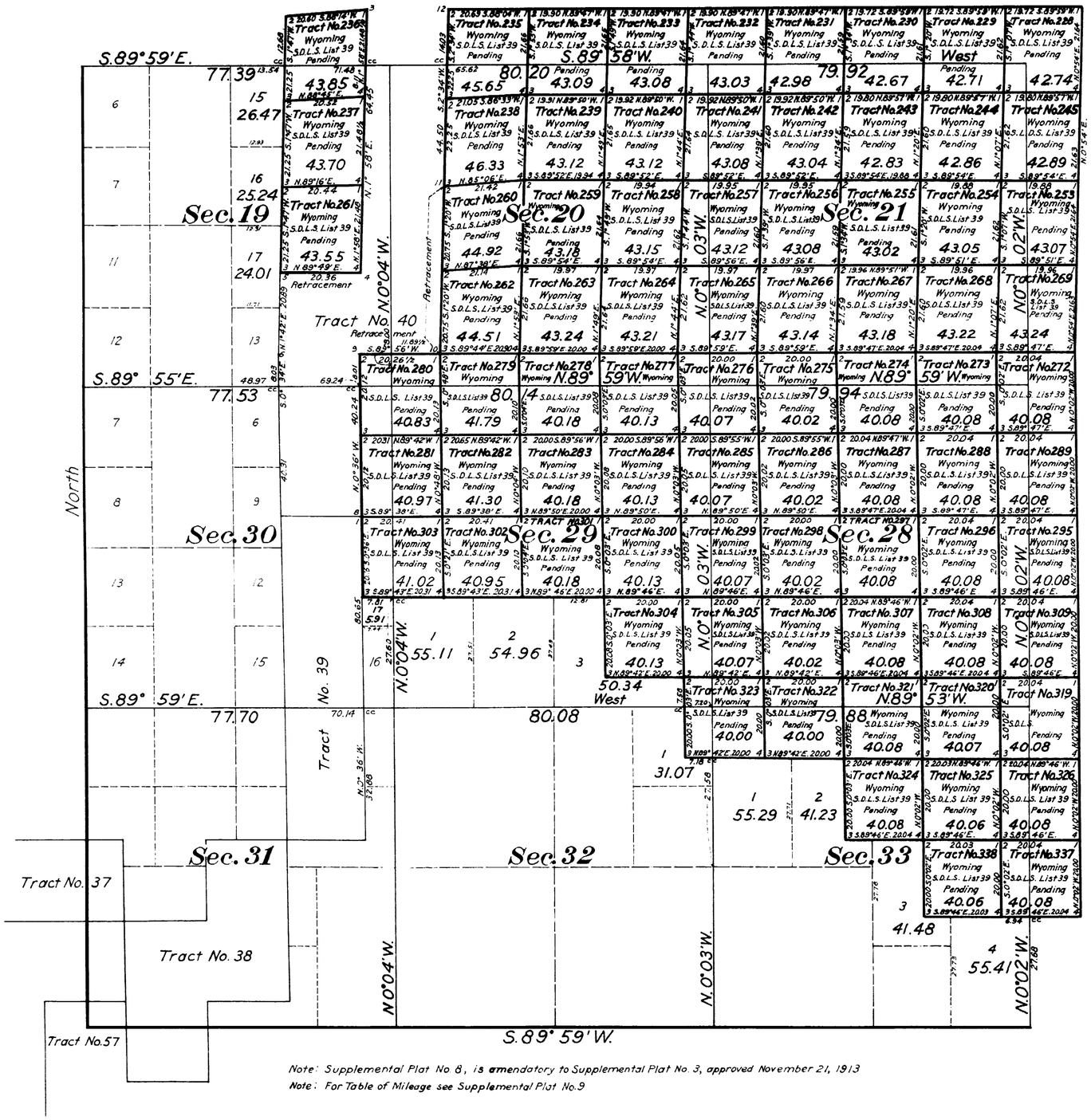

This supplemental plat of SW¼ Resurvey Township No. 56 North, Range No. 102 West of the Sixth Principal Meridian, Wyoming, plat approved November 21, 1913, is strictly conformable to the field notes of the survey of segregated tracts, by W. H. Clark, U.S. Surveyor, under instructions for Group 25, which have been examined and approved

Office of U.S. Surveyor General,
Cheyenne, Wyoming
January 31, 1922

Clyde W. Athuly
Surveyor General

Note: Supplemental Plat No. 8, is amendatory to Supplemental Plat No. 3, approved November 21, 1913

Note: For Table of Mileage see Supplemental Plat No. 9

2109-I

56-102

3556

Accepted March 23. 1922

Supplemental Plat No. 7

NW¼ Resurvey Township No. 56 North, Range No. 102 West of the Sixth Principal Meridian, Wyoming

Scale, 20 Chains to an Inch

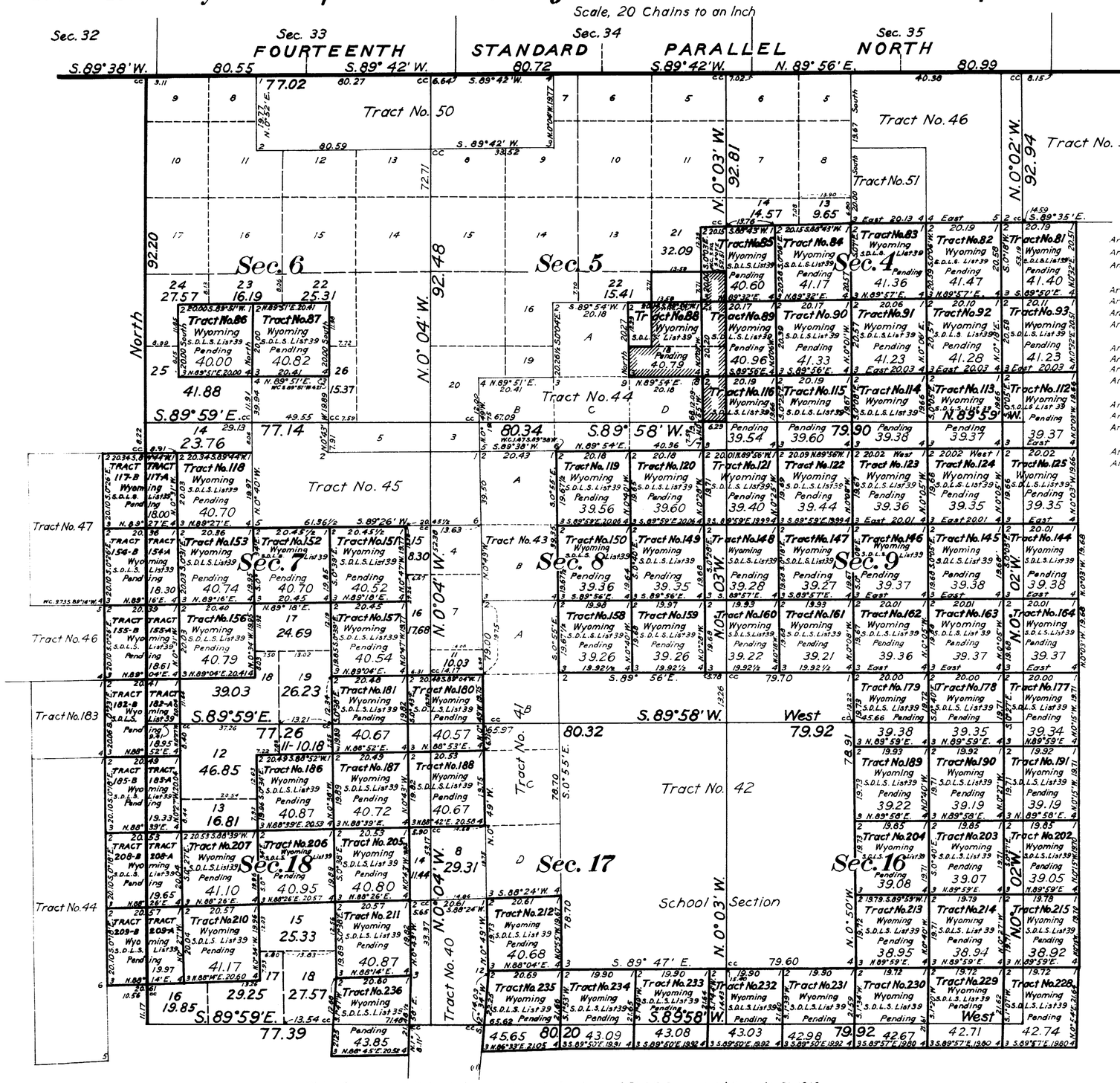

See Supplemental Plat No. 10 for Index to Segregated Tracts, Group No. 25

Table of Conflicts

Area of Tract No. 85	40.60 Acres
Area of conflict of Tract 85 with NE¼SE¼ Sec. 5, H.E. 012500, Frank G. Hopkins	4.91 Acres
Area of Tract 85, exclusive of conflict with H.E. 012500, Frank G. Hopkins	35.69 Acres
Area of Tract No. 88	40.79 Acres
Area of conflict of Tract 88 with NE¼SE¼ Sec. 5, H.E. 012500, Frank G. Hopkins	16.68 Acres
Area of conflict of Tract 88 with Lot 18, Sec. 5, H.E. 012500, Frank G. Hopkins	15.99 Acres
Area of Tract 88 exclusive of conflicts with H.E. 012500, Frank G. Hopkins	8.12 Acres
Area of Tract No. 89	40.96 Acres
Area of conflict of Tract 89 with NE¼SE¼ Sec. 5, H.E. 012500, Frank G. Hopkins	7.94 Acres
Area of conflict of Tract 89 with Lot 18, Sec. 5, H.E. 012500, Frank G. Hopkins	5.09 Acres
Area of Tract 89, exclusive of conflict with H.E. 012500, Frank G. Hopkins	27.93 Acres
Area of Tract No. 116	39.54 Acres
Area of conflict of Tract 116 with Lot 18, Sec. 5, H.E. 012500, Frank G. Hopkins	7.70 Acres
Area of Tract 116, exclusive of conflict with H.E. 012500, Frank G. Hopkins	31.84 Acres
Area of H.E. 012500, Frank G. Hopkins, NE¼SE¼ and Lot 18, Sec. 5.	68.78 Acres
Area of H.E. 012500 Frank G. Hopkins, exclusive of conflicts with Tracts 85, 88, 89 and 116	10.47 Acres

This supplemental plat of NW¼ Resurvey Township No. 56 North, Range No. 102 West of the Sixth Principal Meridian, Wyoming, plat approved November 21, 1913, is strictly conformable to the field notes of the survey of segregated tracts, by W. H. Clark, U.S. Surveyor, under instructions for Group 25, which have been examined and approved

Office of U.S. Surveyor General,
Cheyenne, Wyoming,
January 31, 1922

Clyde W. Athely
Surveyor General

Note: Supplemental Plat No. 7 is amendatory to Supplemental Plat No. 2, approved November 21, 1913

Note: For Table of Mileage see Supplemental Plat No. 9

2109-H.

56-102

Accession No. 3555

ORIGINAL

Accepted March 23, 1922

Supplemental Plat No. 6

NE¼ Resurvey Township No. 56 North, Range No. 102 West of the Sixth Principal Meridian, Wyoming

Scale, 20 Chains to an Inch

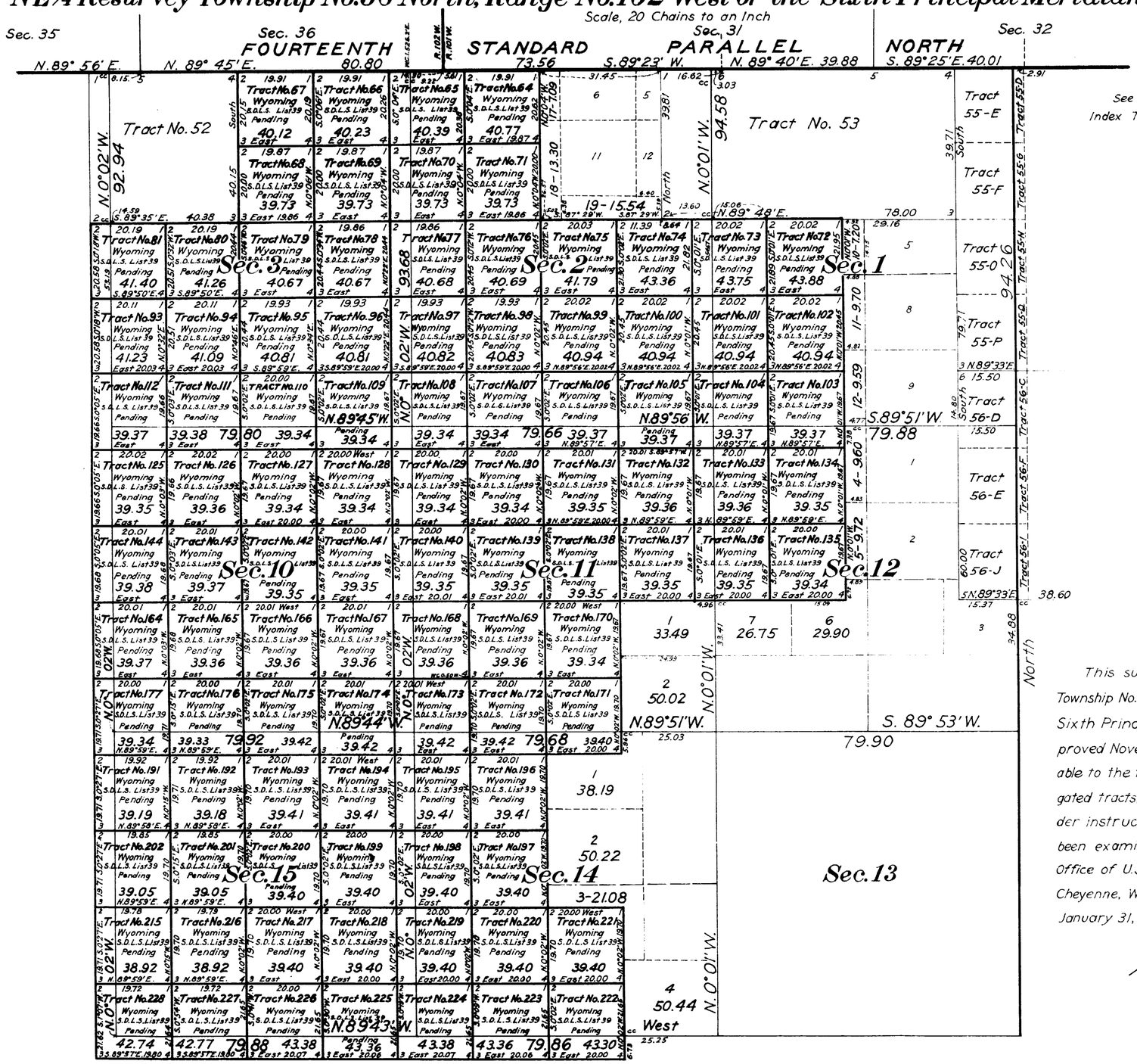

See Supplemental Plat No. 10 for Index To Segregated Tracts, Group No. 25

This supplemental plat of NE¼ Resurvey Township No. 56 North, Range No. 102 West of the Sixth Principal Meridian, Wyoming, plat approved November 21, 1913, is strictly conformable to the field notes of the survey of segregated tracts, by W. H. Clark, U.S. Surveyor, under instructions for Group 25, which have been examined and approved

Office of U.S. Surveyor General,
Cheyenne, Wyoming
January 31, 1922

Clyde W. Athey
Surveyor General

Note: Supplemental Plat No. 6 is amendatory to Supplemental Plat No. 1, approved November 21, 1913

Note: For Table of Mileage see Supplemental Plat No. 9

2109-G.

Transcribed to Boundary Book 46, 1922

56-102

Click Here for Private Land Claim Notes Pt 1 . Click Here for Private Land Claim Notes Pt 2

3559

Accepted March 23.1922

Supplemental Plat No.10

Index to Segregated Tracts

Resurvey Township No. 56 North, Range No. 102 West of the Sixth Principal Meridian, Wyoming

Group No. 25. W.H. Clark, U.S. Surveyor

Resurvey	Original Survey							
Tract No.	T.	R.	Sec.	Subdivisions	Entry Kind	Entry No.	Status In Land Office	Entryman
64	56	102	2	Lot 1	S.D.L.S.	List 39	Pending	Wyoming
65	,,	,,	2	Lot 2	,,	,,	,,	,,
66	,,	,,	2	Lot 3	,,	,,	,,	,,
67	,,	,,	2	Lot 4	,,	,,	,,	,,
68	,,	,,	2	SW¼NW¼	,,	,,	,,	,,
69	,,	,,	2	SE¼NW¼	,,	,,	,,	,,
70	,,	,,	2	SW¼NE¼	,,	,,	,,	,,
71	,,	,,	2	SE¼NE¼	,,	,,	,,	,,
72	,,	,,	1	NE¼SE¼	,,	,,	,,	,,
73	,,	,,	1	NW¼SE¼	,,	,,	,,	,,
74	,,	,,	1	NE¼SW¼	,,	,,	,,	,,
75	,,	,,	1	NW¼SW¼	,,	,,	,,	,,
76	,,	,,	2	NE¼SE¼	,,	,,	,,	,,
77	,,	,,	2	NW¼SE¼	,,	,,	,,	,,
78	,,	,,	2	NE¼SW¼	,,	,,	,,	,,
79	,,	,,	2	NW¼SW¼	,,	,,	,,	,,
80	,,	,,	3	NE¼SE¼	,,	,,	,,	,,
81	,,	,,	3	NW¼SE¼	,,	,,	,,	,,
82	,,	,,	3	NE¼SW¼	,,	,,	,,	,,
83	,,	,,	3	NW¼SW¼	,,	,,	,,	,,
84	,,	,,	4	NE¼SE¼	,,	,,	,,	,,
85	,,	,,	4	NW¼SE¼	,,	,,	,,	,,
86	,,	,,	6	SE¼SE¼	,,	,,	,,	,,
87	,,	,,	5	SW¼SW¼	,,	,,	,,	,,
88	,,	,,	4	SE¼SW¼	,,	,,	,,	,,
89	,,	,,	4	SW¼SE¼	,,	,,	,,	,,
90	,,	,,	4	SE¼SE¼	,,	,,	,,	,,
91	,,	,,	3	SW¼SW¼	,,	,,	,,	,,
92	,,	,,	3	SE¼SW¼	,,	,,	,,	,,
93	,,	,,	3	SW¼SE¼	,,	,,	,,	,,
94	,,	,,	3	SE¼SE¼	,,	,,	,,	,,
95	,,	,,	2	SW¼SW¼	,,	,,	,,	,,
96	,,	,,	2	SE¼SW¼	,,	,,	,,	,,
97	,,	,,	2	SW¼SE¼	,,	,,	,,	,,
98	,,	,,	2	SE¼SE¼	,,	,,	,,	,,
99	,,	,,	1	SW¼SW¼	,,	,,	,,	,,
100	,,	,,	1	SE¼SW¼	,,	,,	,,	,,
101	,,	,,	1	SW¼SE¼	,,	,,	,,	,,
102	,,	,,	1	SE¼SE¼	,,	,,	,,	,,
103	,,	,,	12	NE¼NE¼	,,	,,	,,	,,
104	,,	,,	12	NW¼NE¼	,,	,,	,,	,,
105	,,	,,	12	NE¼NW¼	,,	,,	,,	,,
106	,,	,,	12	NW¼NW¼	,,	,,	,,	,,
107	,,	,,	11	NE¼NE¼	,,	,,	,,	,,
108	,,	,,	11	NW¼NE¼	,,	,,	,,	,,
109	,,	,,	11	NE¼NW¼	,,	,,	,,	,,
110	,,	,,	11	NW¼NW¼	,,	,,	,,	,,
111	,,	,,	10	NE¼NE¼	,,	,,	,,	,,
112	,,	,,	10	NW¼NE¼	,,	,,	,,	,,
113	,,	,,	10	NE¼NW¼	,,	,,	,,	,,
114	,,	,,	10	NW¼NW¼	,,	,,	,,	,,
115	,,	,,	9	NE¼NE¼	,,	,,	,,	,,
116	,,	,,	9	NW¼NE¼	,,	,,	,,	,,
117	,,	,,	7	SW¼NE¼	,,	,,	,,	,,
118	,,	,,	7	SE¼NE¼	,,	,,	,,	,,
119	,,	,,	9	SW¼NW¼	,,	,,	,,	,,
120	,,	,,	9	SE¼NW¼	,,	,,	,,	,,
121	,,	,,	9	SW¼NE¼	,,	,,	,,	,,
122	,,	,,	9	SE¼NE¼	,,	,,	,,	,,
123	,,	,,	10	SW¼NW¼	,,	,,	,,	,,
124	,,	,,	10	SE¼NW¼	,,	,,	,,	,,
125	,,	,,	10	SW¼NE¼	,,	,,	,,	,,
126	,,	,,	10	SE¼NE¼	,,	,,	,,	,,
127	,,	,,	11	SW¼NW¼	,,	,,	,,	,,
128	,,	,,	11	SE¼NW¼	,,	,,	,,	,,
129	,,	,,	11	SW¼NE¼	,,	,,	,,	,,
130	,,	,,	11	SE¼NE¼	,,	,,	,,	,,
131	,,	,,	12	SW¼NW¼	,,	,,	,,	,,
132	,,	,,	12	SE¼NW¼	,,	,,	,,	,,
133	,,	,,	12	SW¼NE¼	,,	,,	,,	,,
134	,,	,,	12	SE¼NE¼	,,	,,	,,	,,
135	,,	,,	12	NE¼SE¼	,,	,,	,,	,,
136	,,	,,	12	NW¼SE¼	,,	,,	,,	,,
137	,,	,,	12	NE¼SW¼	,,	,,	,,	,,
138	,,	,,	12	NW¼SW¼	,,	,,	,,	,,
139	,,	,,	11	NE¼SE¼	,,	,,	,,	,,
140	,,	,,	11	NW¼SE¼	,,	,,	,,	,,
141	,,	,,	11	NE¼SW¼	,,	,,	,,	,,
142	,,	,,	11	NW¼SW¼	,,	,,	,,	,,
143	,,	,,	10	NE¼SE¼	,,	,,	,,	,,
144	,,	,,	10	NW¼SE¼	,,	,,	,,	,,
145	,,	,,	10	NE¼SW¼	,,	,,	,,	,,
146	,,	,,	10	NW¼SW¼	,,	,,	,,	,,
147	,,	,,	9	NE¼SE¼	,,	,,	,,	,,
148	,,	,,	9	NW¼SE¼	,,	,,	,,	,,
149	,,	,,	9	NE¼SW¼	,,	,,	,,	,,
150	,,	,,	9	NW¼SW¼	,,	,,	,,	,,
151	,,	,,	8	NE¼SW¼	,,	,,	,,	,,
152	,,	,,	8	NW¼SW¼	,,	,,	,,	,,
153	,,	,,	7	NE¼SE¼	,,	,,	,,	,,
154	,,	,,	7	NW¼SE¼	,,	,,	,,	,,
155	,,	,,	7	SW¼SE¼	,,	,,	,,	,,

Resurvey	Original Survey							
Tract No.	T.	R.	Sec.	Subdivisions	Entry Kind	Entry No.	Status In Land Office	Entryman
156	56	102	7	SE¼SE¼	S.D.L.S.	List 39	Pending	Wyoming
157	,,	,,	8	SE¼SW¼	,,	,,	,,	,,
158	,,	,,	9	SW¼SW¼	,,	,,	,,	,,
159	,,	,,	9	SE¼SW¼	,,	,,	,,	,,
160	,,	,,	9	SW¼SE¼	,,	,,	,,	,,
161	,,	,,	9	SE¼SE¼	,,	,,	,,	,,
162	,,	,,	10	SW¼SW¼	,,	,,	,,	,,
163	,,	,,	10	SE¼SW¼	,,	,,	,,	,,
164	,,	,,	10	SW¼SE¼	,,	,,	,,	,,
165	,,	,,	10	SE¼SE¼	,,	,,	,,	,,
166	,,	,,	11	SW¼SW¼	,,	,,	,,	,,
167	,,	,,	11	SE¼SW¼	,,	,,	,,	,,
168	,,	,,	11	SW¼SE¼	,,	,,	,,	,,
169	,,	,,	11	SE¼SE¼	,,	,,	,,	,,
170	,,	,,	12	SW¼SW¼	,,	,,	,,	,,
171	,,	,,	13	NW¼NW¼	,,	,,	,,	,,
172	,,	,,	14	NE¼NE¼	,,	,,	,,	,,
173	,,	,,	14	NW¼NE¼	,,	,,	,,	,,
174	,,	,,	14	NE¼NW¼	,,	,,	,,	,,
175	,,	,,	14	NW¼NW¼	,,	,,	,,	,,
176	,,	,,	15	NE¼NE¼	,,	,,	,,	,,
177	,,	,,	15	NW¼NE¼	,,	,,	,,	,,
178	,,	,,	15	NE¼NW¼	,,	,,	,,	,,
179	,,	,,	15	NW¼NW¼	,,	,,	,,	,,
180	,,	,,	17	NW¼NE¼	,,	,,	,,	,,
181	,,	,,	17	NE¼NW¼	,,	,,	,,	,,
182	,,	,,	18	NW¼NE¼	,,	,,	,,	,,
185	,,	,,	18	SW¼NE¼	,,	,,	,,	,,
186	,,	,,	17	SW¼NW¼	,,	,,	,,	,,
187	,,	,,	17	SE¼NW¼	,,	,,	,,	,,
188	,,	,,	17	SW¼NE¼	,,	,,	,,	,,
189	,,	,,	15	SW¼NW¼	,,	,,	,,	,,
190	,,	,,	15	SE¼NW¼	,,	,,	,,	,,
191	,,	,,	15	SW¼NE¼	,,	,,	,,	,,
192	,,	,,	15	SE¼NE¼	,,	,,	,,	,,
193	,,	,,	14	SW¼NW¼	,,	,,	,,	,,
194	,,	,,	14	SE¼NW¼	,,	,,	,,	,,
195	,,	,,	14	SW¼NE¼	,,	,,	,,	,,
196	,,	,,	14	SE¼NE¼	,,	,,	,,	,,
197	,,	,,	14	NE¼SE¼	,,	,,	,,	,,
198	,,	,,	14	NW¼SE¼	,,	,,	,,	,,
199	,,	,,	14	NE¼SW¼	,,	,,	,,	,,
200	,,	,,	14	NW¼SW¼	,,	,,	,,	,,
201	,,	,,	15	NE¼SE¼	,,	,,	,,	,,
202	,,	,,	15	NW¼SE¼	,,	,,	,,	,,
203	,,	,,	15	NE¼SW¼	,,	,,	,,	,,
204	,,	,,	15	NW¼SW¼	,,	,,	,,	,,
205	,,	,,	17	NE¼SW¼	,,	,,	,,	,,
206	,,	,,	17	NW¼SW¼	,,	,,	,,	,,
207	,,	,,	18	NE¼SE¼	,,	,,	,,	,,
208	,,	,,	18	NW¼SE¼	,,	,,	,,	,,
209	,,	,,	18	SW¼SE¼	,,	,,	,,	,,
210	,,	,,	18	SE¼SE¼	,,	,,	,,	,,
211	,,	,,	17	SE¼SW¼	,,	,,	,,	,,
212	,,	,,	17	SE¼SE¼	,,	,,	,,	,,
213	,,	,,	15	SW¼SW¼	,,	,,	,,	,,
214	,,	,,	15	SE¼SW¼	,,	,,	,,	,,
215	,,	,,	15	SW¼SE¼	,,	,,	,,	,,
216	,,	,,	15	SE¼SE¼	,,	,,	,,	,,
217	,,	,,	14	SW¼SW¼	,,	,,	,,	,,
218	,,	,,	14	SE¼SW¼	,,	,,	,,	,,
219	,,	,,	14	SW¼SE¼	,,	,,	,,	,,
220	,,	,,	14	SE¼SE¼	,,	,,	,,	,,
221	,,	,,	13	SW¼SW¼	,,	,,	,,	,,
222	,,	,,	24	NW¼NW¼	,,	,,	,,	,,
223	,,	,,	23	NE¼NE¼	,,	,,	,,	,,
224	,,	,,	23	NW¼NE¼	,,	,,	,,	,,
225	,,	,,	23	NE¼NW¼	,,	,,	,,	,,
226	,,	,,	23	NW¼NW¼	,,	,,	,,	,,
227	,,	,,	22	NE¼NE¼	,,	,,	,,	,,
228	,,	,,	22	NW¼NE¼	,,	,,	,,	,,
229	,,	,,	22	NE¼NW¼	,,	,,	,,	,,
230	,,	,,	22	NW¼NW¼	,,	,,	,,	,,
231	,,	,,	21	NE¼NE¼	,,	,,	,,	,,
232	,,	,,	21	NW¼NE¼	,,	,,	,,	,,
233	,,	,,	21	NE¼NW¼	,,	,,	,,	,,
234	,,	,,	21	NW¼NW¼	,,	,,	,,	,,
235	,,	,,	20	NE¼NE¼	,,	,,	,,	,,
236	,,	,,	20	NE¼NW¼	,,	,,	,,	,,
237	,,	,,	20	SE¼NW¼	,,	,,	,,	,,
238	,,	,,	20	SE¼NE¼	,,	,,	,,	,,
239	,,	,,	21	SW¼NW¼	,,	,,	,,	,,
240	,,	,,	21	SE¼NW¼	,,	,,	,,	,,
241	,,	,,	21	SW¼NE¼	,,	,,	,,	,,
242	,,	,,	21	SE¼NE¼	,,	,,	,,	,,
243	,,	,,	22	SW¼NW¼	,,	,,	,,	,,
244	,,	,,	22	SE¼NW¼	,,	,,	,,	,,
245	,,	,,	22	SW¼NE¼	,,	,,	,,	,,
246	,,	,,	22	SE¼NE¼	,,	,,	,,	,,
247	,,	,,	23	SW¼NW¼	,,	,,	,,	,,
248	,,	,,	23	SE¼NW¼	,,	,,	,,	,,
249	,,	,,	23	SW¼NE¼	,,	,,	,,	,,
250	,,	,,	23	SE¼NE¼	,,	,,	,,	,,

Resurvey	Original Survey							
Tract No.	T.	R.	Sec.	Subdivisions	Entry Kind	Entry No.	Status In Land Office	Entryman
251	56	102	24	SW¼NW¼	S.D.L.S.	List 39	Pending	Wyoming
252	,,	,,	22	NE¼SE¼	,,	,,	,,	,,
253	,,	,,	22	NW¼SE¼	,,	,,	,,	,,
254	,,	,,	22	NE¼SW¼	,,	,,	,,	,,
255	,,	,,	22	NW¼SW¼	,,	,,	,,	,,
256	,,	,,	21	NE¼SE¼	,,	,,	,,	,,
257	,,	,,	21	NW¼SE¼	,,	,,	,,	,,
258	,,	,,	21	NE¼SW¼	,,	,,	,,	,,
259	,,	,,	21	NW¼SW¼	,,	,,	,,	,,
260	,,	,,	20	NE¼SE¼	,,	,,	,,	,,
261	,,	,,	20	NE¼SW¼	,,	,,	,,	,,
262	,,	,,	20	SE¼SE¼	,,	,,	,,	,,
263	,,	,,	21	SW¼SW¼	,,	,,	,,	,,
264	,,	,,	21	SE¼SW¼	,,	,,	,,	,,
265	,,	,,	21	SW¼SE¼	,,	,,	,,	,,
266	,,	,,	21	SE¼SE¼	,,	,,	,,	,,
267	,,	,,	22	SW¼SW¼	,,	,,	,,	,,
268	,,	,,	22	SE¼SW¼	,,	,,	,,	,,
269	,,	,,	22	SW¼SE¼	,,	,,	,,	,,
270	,,	,,	22	SE¼SE¼	,,	,,	,,	,,
271	,,	,,	27	NE¼NE¼	,,	,,	,,	,,
272	,,	,,	27	NW¼NE¼	,,	,,	,,	,,
273	,,	,,	27	NE¼NW¼	,,	,,	,,	,,
274	,,	,,	27	NW¼NW¼	,,	,,	,,	,,
275	,,	,,	28	NE¼NE¼	,,	,,	,,	,,
276	,,	,,	28	NW¼NE¼	,,	,,	,,	,,
277	,,	,,	28	NE¼NW¼	,,	,,	,,	,,
278	,,	,,	28	NW¼NW¼	,,	,,	,,	,,
279	,,	,,	29	NE¼NE¼	,,	,,	,,	,,
280	,,	,,	29	NW¼NE¼	,,	,,	,,	,,
281	,,	,,	29	SW¼NE¼	,,	,,	,,	,,
282	,,	,,	29	SE¼NE¼	,,	,,	,,	,,
283	,,	,,	28	SW¼NW¼	,,	,,	,,	,,
284	,,	,,	28	SE¼NW¼	,,	,,	,,	,,
285	,,	,,	28	SW¼NE¼	,,	,,	,,	,,
286	,,	,,	28	SE¼NE¼	,,	,,	,,	,,
287	,,	,,	27	SW¼NW¼	,,	,,	,,	,,
288	,,	,,	27	SE¼NW¼	,,	,,	,,	,,
289	,,	,,	27	SW¼NE¼	,,	,,	,,	,,
290	,,	,,	27	SE¼NE¼	,,	,,	,,	,,
291	,,	,,	26	SW¼NW¼	,,	,,	,,	,,
292	,,	,,	26	NE¼SW¼	,,	,,	,,	,,
293	,,	,,	26	NW¼SW¼	,,	,,	,,	,,
294	,,	,,	27	NE¼SE¼	,,	,,	,,	,,
295	,,	,,	27	NW¼SE¼	,,	,,	,,	,,
296	,,	,,	27	NE¼SW¼	,,	,,	,,	,,
297	,,	,,	27	NW¼SW¼	,,	,,	,,	,,
298	,,	,,	28	NE¼SE¼	,,	,,	,,	,,
299	,,	,,	28	NW¼SE¼	,,	,,	,,	,,
300	,,	,,	28	NE¼SW¼	,,	,,	,,	,,
301	,,	,,	28	NW¼SW¼	,,	,,	,,	,,
302	,,	,,	29	NE¼SE¼	,,	,,	,,	,,
303	,,	,,	29	NW¼SE¼	,,	,,	,,	,,
304	,,	,,	28	SE¼SW¼	,,	,,	,,	,,
305	,,	,,	28	SW¼SE¼	,,	,,	,,	,,
306	,,	,,	28	SE¼SE¼	,,	,,	,,	,,
307	,,	,,	27	SW¼SW¼	,,	,,	,,	,,
308	,,	,,	27	SE¼SW¼	,,	,,	,,	,,
309	,,	,,	27	SW¼SE¼	,,	,,	,,	,,
310	,,	,,	27	SE¼SE¼	,,	,,	,,	,,
311	,,	,,	26	SW¼SW¼	,,	,,	,,	,,
312	,,	,,	26	SE¼SW¼	,,	,,	,,	,,
313	,,	,,	26	SW¼SE¼	,,	,,	,,	,,
314	,,	,,	26	SE¼SE¼	,,	,,	,,	,,
315	,,	,,	35	NE¼NE¼	,,	,,	,,	,,
316	,,	,,	35	NW¼NE¼	,,	,,	,,	,,
317	,,	,,	35	NW¼NW¼	,,	,,	,,	,,
318	,,	,,	34	NE¼NE¼	,,	,,	,,	,,
319	,,	,,	34	NW¼NE¼	,,	,,	,,	,,
320	,,	,,	34	NE¼NW¼	,,	,,	,,	,,
321	,,	,,	34	NW¼NW¼	,,	,,	,,	,,
322	,,	,,	33	NE¼NE¼	,,	,,	,,	,,
323	,,	,,	33	NW¼NE¼	,,	,,	,,	,,
324	,,	,,	34	SW¼NW¼	,,	,,	,,	,,
325	,,	,,	34	SE¼NW¼	,,	,,	,,	,,
326	,,	,,	34	SW¼NE¼	,,	,,	,,	,,
327	,,	,,	34	SE¼NE¼	,,	,,	,,	,,
328	,,	,,	35	SW¼NW¼	,,	,,	,,	,,
329	,,	,,	35	SE¼NW¼	,,	,,	,,	,,
330	,,	,,	35	SW¼NE¼	,,	,,	,,	,,
331	,,	,,	35	SE¼NE¼	,,	,,	,,	,,
332	,,	,,	35	NE¼SE¼	,,	,,	,,	,,
333	,,	,,	35	NW¼SE¼	,,	,,	,,	,,
334	,,	,,	35	NE¼SW¼	,,	,,	,,	,,
335	,,	,,	35	NW¼SW¼	,,	,,	,,	,,
336	,,	,,	34	NE¼SE¼	,,	,,	,,	,,
337	,,	,,	34	NW¼SE¼	,,	,,	,,	,,
338	,,	,,	34	NE¼SW¼	,,	,,	,,	,,
339	,,	,,	35	SW¼SW¼	,,	,,	,,	,,
340	,,	,,	35	SE¼SW¼	,,	,,	,,	,,
341	,,	,,	35	SW¼SE¼	,,	,,	,,	,,
342	,,	,,	35	SE¼SE¼	,,	,,	,,	,,

This Index to Segregated Tracts is made to accompany Supplemental Plats Nos. 6, 7, 8 and 9, Resurvey Township No. 56 North, Range No. 102 West of the Sixth Principal Meridian, Wyoming, and is hereby approved

Office of U.S. Surveyor General, Cheyenne, Wyoming
January 31, 1922

Clyde W. Atherly
Surveyor General

AMT

2109-K.

Trans to Lander
June 14, 1922

56-102

43

Accession No. 3550

24

Supplemental Plat No. 1

Resurvey NE 4 Township No 56 North, Range No 102 West of the Sixth Principal Meridian, Wyoming

Scale : 20 chains to 1 inch

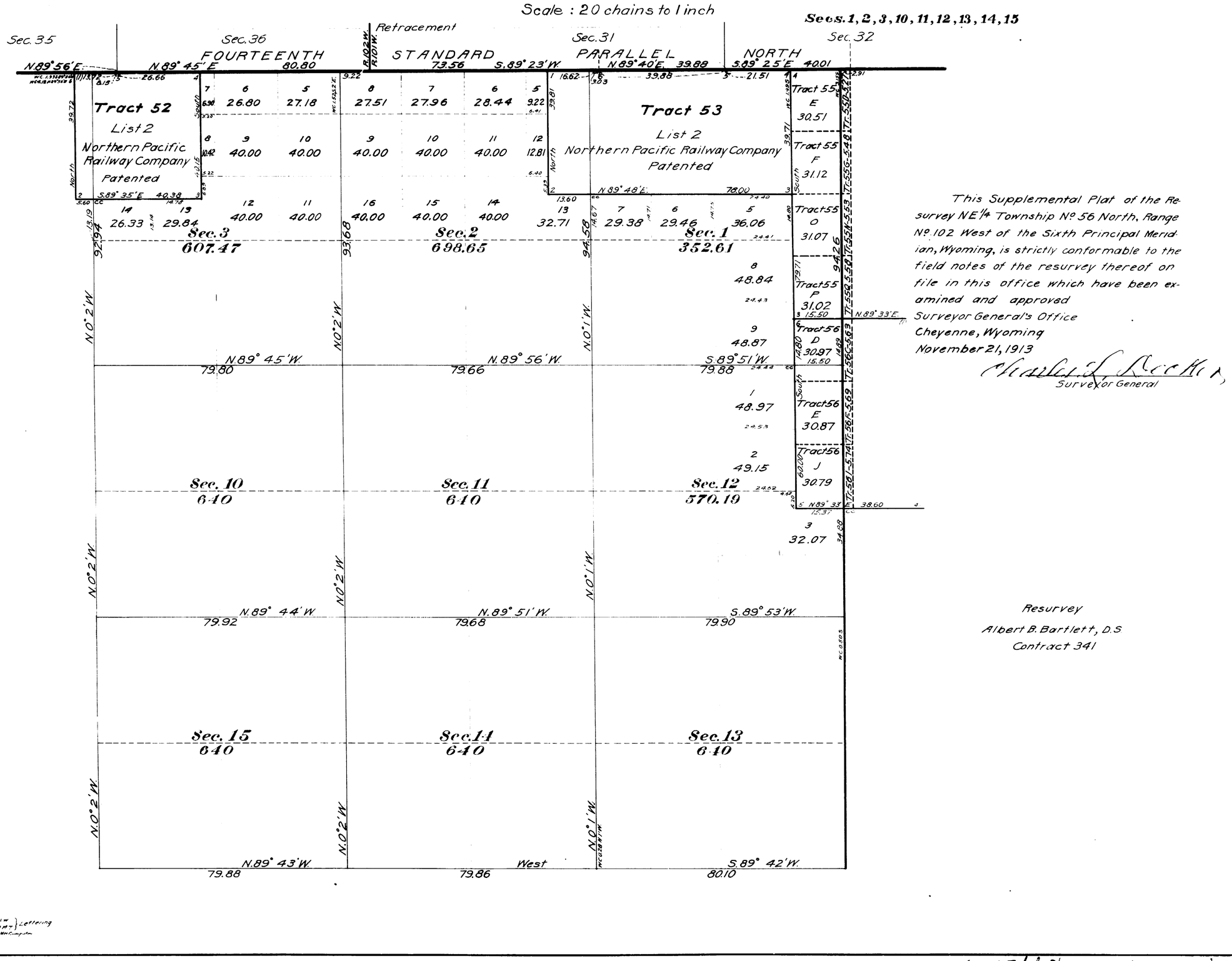

This Supplemental Plat of the Resurvey NE 1/4 Township No. 56 North, Range No. 102 West of the Sixth Principal Meridian, Wyoming, is strictly conformable to the field notes of the resurvey thereof on file in this office which have been examined and approved

Surveyor General's Office
Cheyenne, Wyoming
November 21, 1913

Surveyor General

Resurvey
Albert B. Bartlett, D.S
Contract 341

2109-B

Accepted by Com. Commissioner in letter "E" March 2, 1914
Triplicate plat filed in Lander land office March 19, 1914.

56-102

43

25

3551

Supplemental Plat No. 2

Resurvey NW¼ Township No. 56 North, Range No. 102 West of the Sixth Principal Meridian, Wyoming

Scale: 20 Chains to 1 Inch.

Secs. 4,5,6,7,8,9,16,17,18.

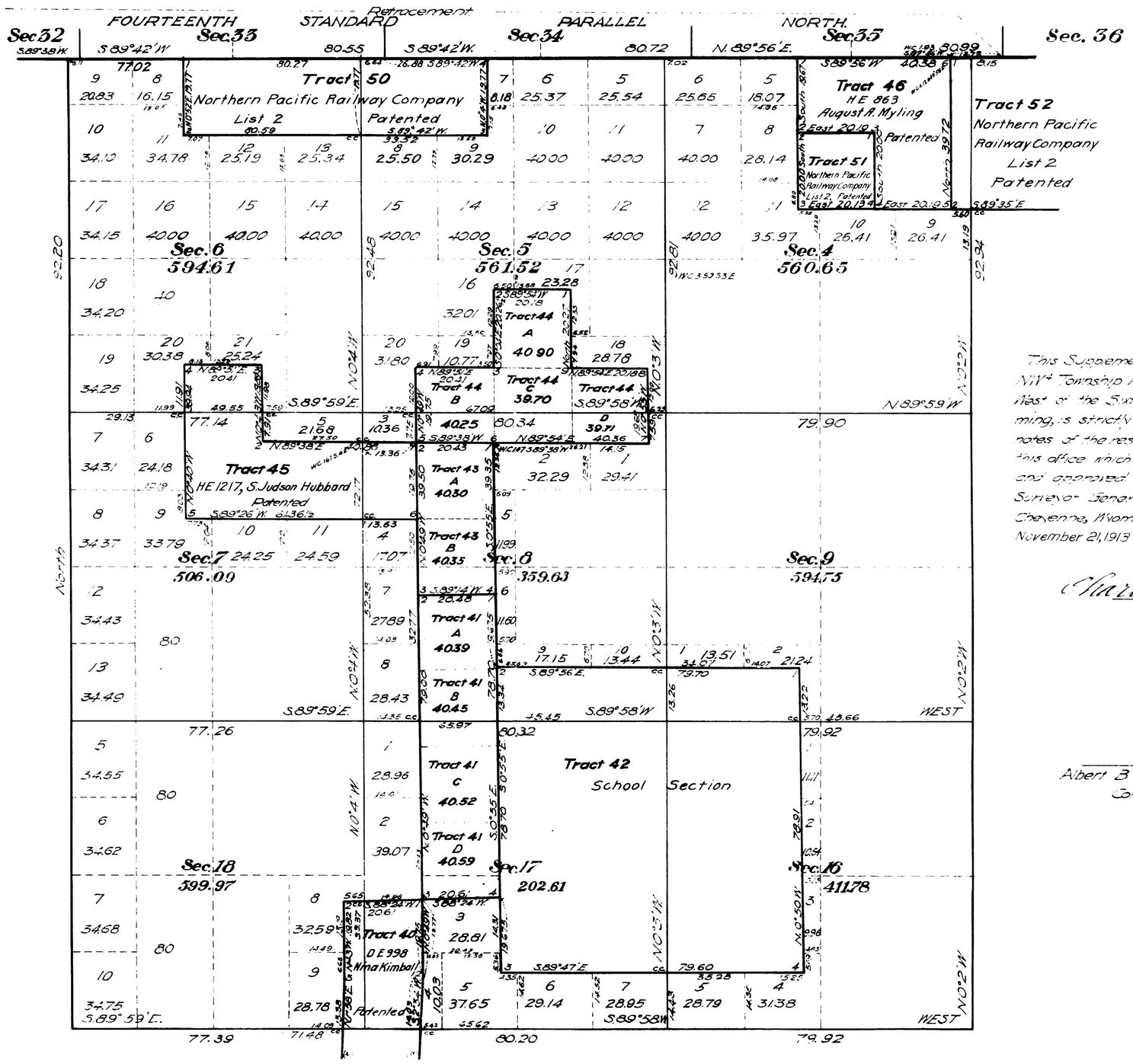

This Supplemental Plat of the resurvey NW¼ Township No. 56 North, Range No. 102 West of the Sixth Principal Meridian, Wyoming, is strictly conformable to the field notes of the resurvey thereof on file in this office which have been examined and approved.

Surveyor General's Office.
Cheyenne, Wyoming.
November 21, 1913

Charles L. Decker
Surveyor General.

Resurvey.
Albert B. Bartlett D.S.
Contract No. 341.

Com. Computer
JAD

2109-C

Accepted by Hon. Commissioner in letter "E" March 2, 1914.
Triplicate plat filed in Lander land office March 19, 1914.

56-102

43

26

3552

Supplemental Plat No. 3

Resurvey SW¼ Township No. 56 North, Range No. 102 West of the Sixth Principal Meridian, Wyoming.

Scale: 20 Chains to 1 inch.

Secs. 19, 20, 21, 28, 29, 30, 31, 32, 33.

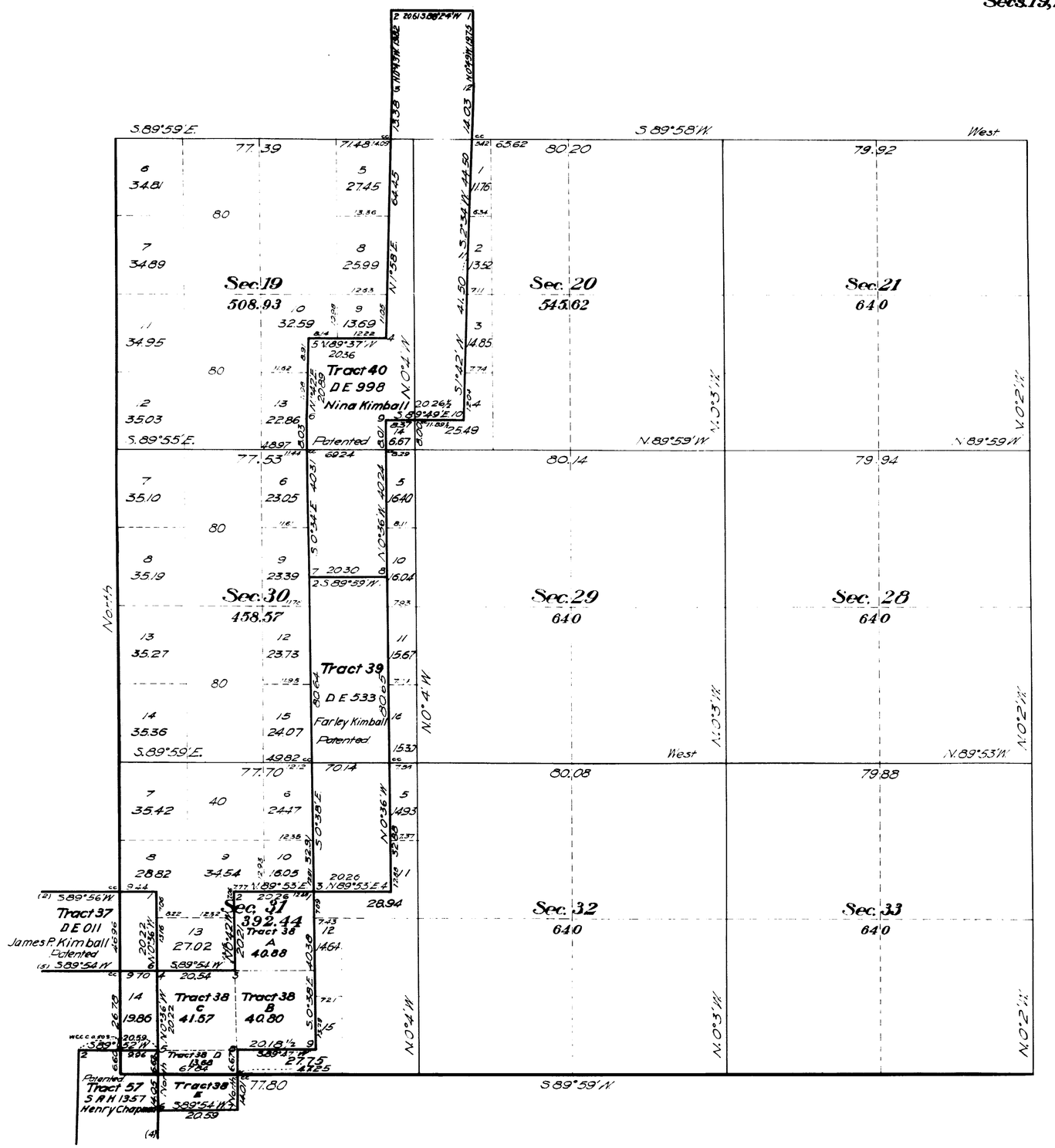

This Supplemental Plat of the resurvey SW¼ Township No. 56 North, Range No. 102 West of the Sixth Principal Meridian, Wyoming, is strictly conformable to the field notes of the resurvey thereof on file in this office which have been examined and approved.

Surveyor General's Office.
Cheyenne, Wyoming.
November 21, 1913

Charles L. Decker
Surveyor General.

Resurvey
Albert B. Bartlett, D.S.
Contract No. 341.

2109-D

Accepted by Hon. Commissioner in letter "E" March 4, 1914.
Triplicate plat filed in Lander land office March 17, 1914.

56-102

43

27

3553

Supplemental Plat No. 4

Resurvey SE⁴ Township Nº 56 North, Range Nº 102 West of the Sixth Principal Meridian, Wyoming

Scale : 20 chains to 1 inch

Secs. 22, 23, 24, 25, 26, 27, 34, 35, 36.

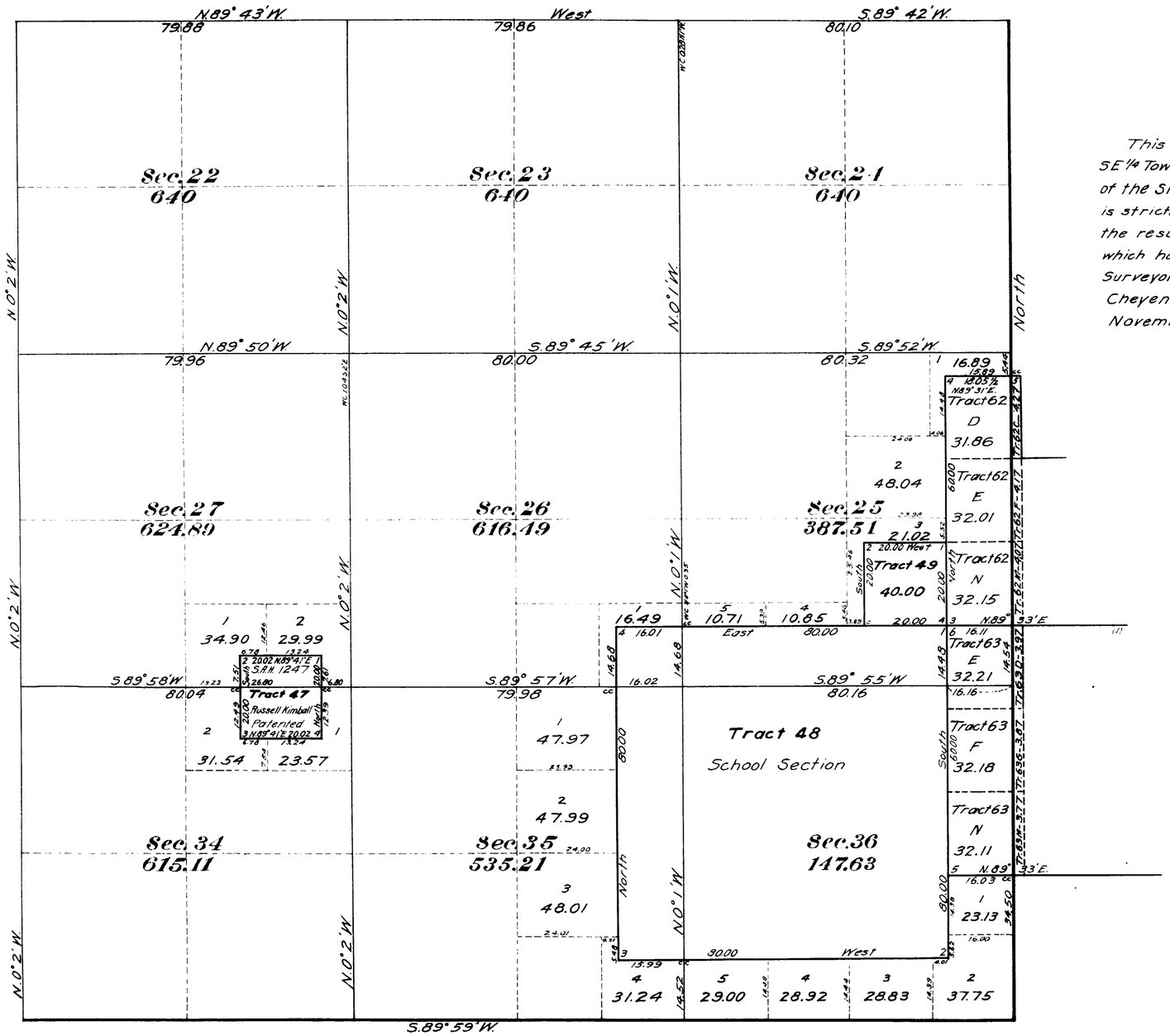

This Supplemental Plat of the Resurvey SE 1/4 Township No. 56 North, Range No. 102 West of the Sixth Principal Meridian, Wyoming, is strictly conformable to the field notes of the resurvey thereof on file in this office, which have been examined and approved

Surveyor General's Office
Cheyenne, Wyoming,
November 21, 1913

Charles L. Archer
Surveyor General

Resurvey
Albert B. Bartlett, D.S.
Contract 341

2109-E

Accepted by Com. Commissioner in letter "E" March 3, 1914
Duplicate plat filed in Lander land office March 19, 1914

56-102

43

28

3554

Index to Segregated Tracts

Resurvey Township No 56 North, Range No 102 West of the Sixth Principal Meridian, Wyoming

Contract No. 341 Albert B. Bartlett, August 16, 1909.

Resurvey	Original Survey							
Tract No.	T.	R.	Sec.	Subdivision	Entry Kind	Entry Number	Status in Land Office	Entryman
37	56	102	31	Lots 3 & 4, NE¼SW¼, NW¼SE¼	D	011	Patented	James P. Kimball
38	"	"	31	SE¼SE¼	D	1092	Valid	W.O. Percy Fullerton
	"	"	32	W½SW¼				
	55	102	6	Lot 1				
39	56	102	29	E½SW¼	D	533	Patented	Farley Kimball
	"	"	32	E½NW¼				
40	"	"	17	SW¼SE¼	D	998	Patented	Nina Kimball
	"	"	20	SE¼SW¼, W½E½				
	"	"	29	E½NW¼				
41	"	"	8	SE¼SE¼	H	1961	Valid	George T. Hopkins
	"	"	17	E½NE¼, NE¼SE¼				
42	"	"	16	All	S S		Valid	Wyoming
43	"	"	8	NE¼SE¼, SE¼NE¼	H	0666	Valid	Frank G. Hopkins
44	"	"	8	NE¼NE¼	H	04172	Valid	C.E. Taylor
	"	"	9	N½NW¼				
	"	"	4	SW¼SW¼				
45	"	"	8	W½NW¼, SW¼NE¼, SE¼NW¼	H	1217	Patented	S. Judson Hubbard
46	"	"	3	Lots 3 & 4, SE¼NW¼	H	863	Patented	August A. Myling
	57	102	35	SW¼SE¼				
47	56	"	35	NE¼NW¼	S A H	1247	Patented	Russell Kimball
48	"	"	36	All	S S		Valid	Wyoming
49	"	"	25	SE¼SE¼	S L		Valid	"
50	"	"	5	Lots 1, 2, 3, & 4	L S	List 2	Patented	Northern Pacific Ry. Co.
51	"	"	3	SW¼NW¼	L S	List 2	Patented	" " "
52	"	"	3	Lots 1 & 2, S½NE¼	L S	List 2	Patented	" " "
53	"	"	1	Lots 1, 2, 3, & 4, S½N½	L S	List 2	Patented	" " "
55	56	101	6	All	S L		Valid	Wyoming
56	"	"	7	Lots 1, 2, & 3, E½NW¼, NW¼NE¼, NE¼SW¼	S L		Valid	"
57	55	102	6	Lot 2, SW¼NE¼	S A H	1357	Patented	Henry Chapman
62	56	101	30	Lots 2, 3, & 4, E½SW¼, SE¼, S½NE¼	S L		Valid	Wyoming
63	"	"	31	Lots 1, 2, & 3, NE¼, E½NW¼, NE¼SW¼, NW¼SE¼	S L		Valid	"

The above index to tracts which have been segregated by the original public survey in the resurvey of T. 56 N., R. 102 W. under Contract No. 341 has been prepared in strict conformity with the field notes of the accepted resurvey on file in this office which have been examined and approved.

Surveyor General's Office,
Cheyenne, Wyoming
November 21, 1913

Charles L. Rickets
Surveyor General

J.W.

Accepted by Hon. Commissioner's letter "E" March 9, 1914.
Triplicate plat filed in Lander land office March 19, 1914.

2109-F

56-102

43 Click Here for Field Notes Click Here for Field Notes to Private Land Claims 23

3549 (4-675 a)

Resurvey Township No. 56 North, Range No. 102 West of the Sixth Principal Meridian, Wyoming

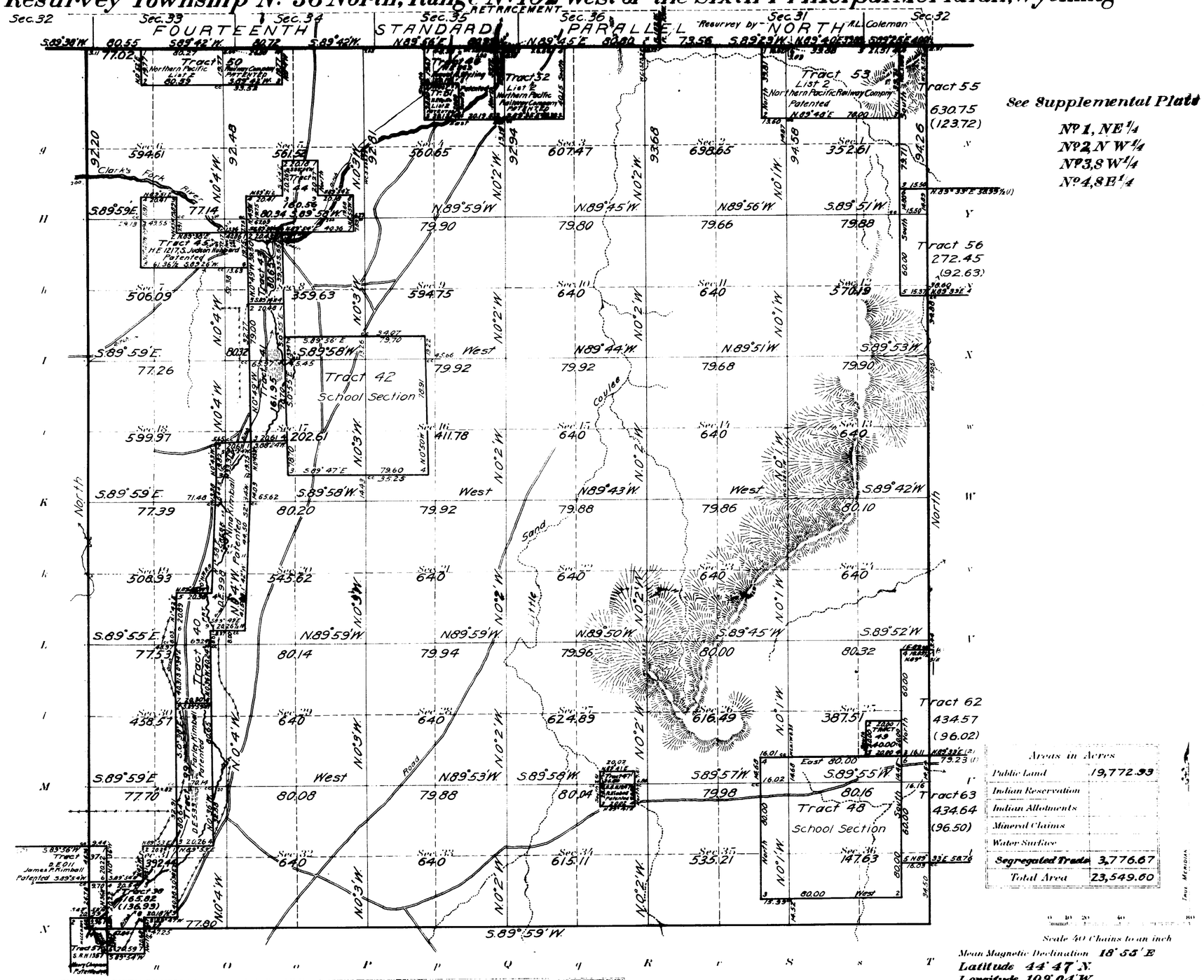

Areas in Acres	
Public Land	19,772.33
Indian Reservation	
Indian Allotments	
Mineral Claims	
Water Surface	
Segregated Tracts	3,776.67
Total Area	23,549.00

Scale 40 Chains to an inch

Mean Magnetic Declination 18° 55' E
Latitude 44° 47' N.
Longitude 108° 04' W.

Surveys Designated	By Whom Surveyed	Contract No.	Contract Date	Amount of Surveys Mls.	chs.	lks.	When Surveyed Begun	Completed
Resurvey Subdivisions	Albert B. Bartlett	341	August 16, 1909	60	53	29	November 20, 1910	November 30, 1910
Connections	" "	"	" "	6	53	24	November 26, 1910	May 17, 1913
Segregated Tracts	" "	"	" "	83	62	90	November 26, 1910	May 17, 1913
Resurvey E. Township Line	" "	"	" "	6	14	26	November 25, 1910	November 25, 1910
Resurvey W. Township Line	" "	"	" "	6	12	20	November 24, 1910	November 24, 1910
Resurvey S. Township Line	" "	"	" "	5	77	80	November 10, 1910	November 10, 1910
Retracement N. Township Line	" "	"	" "	5	76	71	November 26, 1910	May 13, 1913
Resurvey N. Township Line	R. L. Coleman	247	March 8, 1892	1	70	78	May 27, 1892	May 27, 1892
N. Township Line	C. R. Honey	209	July 19, 1882	4	03	11	September 7, 1883	September 7, 1883

Resurvey

The above map of Township No. 56 North, Range No. 102 West of the Sixth Principal Meridian, Wyoming, is strictly conformable to the field notes of the survey thereof on file in this office, which have been examined and approved.

U. S. Surveyor General's Office.

Cheyenne, Wyoming, November 21, 1913

Charles L. Decker
Surveyor General.

Accepted by Hon. Commissioner in letter "E" March 2, 1914.
Duplicate plat filed in Lander land office March 19, 1914.

2108-A

56-102

(26)

Click Here for Field Notes

68

3548

TOWNSHIP No. 56 NORTH. RANGE No. 102 WEST of the 6th Principal MERIDIAN.

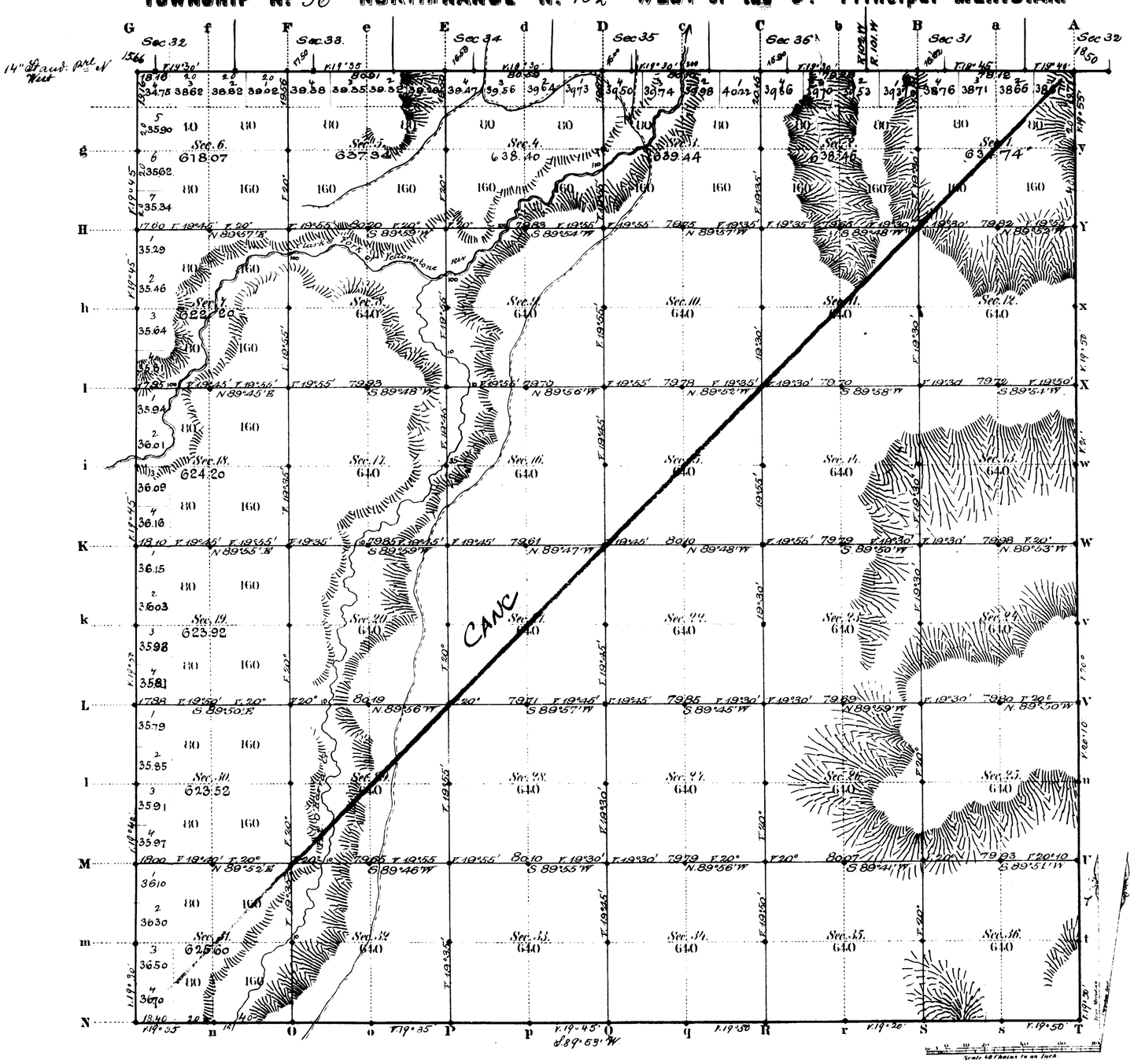

Total number of Acres. 22,925.89

Surveys Designated	By Whom Surveyed	Date of Contract	Amount of Surveys Miles	Chs	Lks	When Surveyed	Magnetic Declination
E. S. & W. Township lines	Chas. Harvey	July 17, 1882	17	78	11	April 13, 17, 18, 1883	19°50' East
Subdivisions	" "	" "	59	64	41	" 19-25, 1883	19°45' " "
Connections	" "	" "	1	02	61	" "	"
14th Stand. Par. N	" "	" "	5	77	16	Sept. 7, 1883	

The above Map of Township No. 56 North Range No. 102 West of the Sixth Principal Meridian Wyoming Territory is strictly conformable to the field notes of the survey thereof on file in this Office, which have been examined and approved

Surveyor Generals Office,
Cheyenne Wyoming
March 17th 1884

Edw. C. Davis
Sur. Genl.

2109

A. Gast & Co. St. Louis Mo.

43

Indices

4894

20

RESURVEY
TOWNSHIP EXTERIORS

SCALE: 160 CHAINS TO 1 INCH



This Plat
of the Retracement
of a Part of the
Fourteenth Standard Parallel North through Ranges 101, 102, and 103 W. and
of the Resurvey
of the
East, West and South Boundaries of Tps. 55 and 56 N, R. 102 W. and T. 54 N, R. 103 W.; the East and West Boundaries of T. 53 N., R. 103 W. and the West and South Boundaries of Tps. 55 and 56 N, R. 103 W. is strictly conformable to the field notes of the resurvey thereof by
Albert B. Bartlett U.S.D.S.
under his
Contract No. 341,
dated August 16, 1909,
which have been examined, approved and filed in this office.
U.S. Surveyor General's Office
Cheyenne, Wyoming
November 21, 1913.

Charles L. Decker
Surveyor General

Surveys Designated	Amount Mls.	Chs.	Lks.	When Surveyed
Retracement Standard Lines	10	79	92	Novem. 26, 1910 - May 13, 1913
Resurvey Township Lines	90	27	86	Sept. 5, 1910 - May 23, 1911
Connecting Lines	6	47	17	Sept 10, 1910 - May 23, 1911

2935

M.M.K.

Accepted by Hon. Commissioner in letter "E" March 8, 1914.

(26) Indexed accession no. 3565

EXTERIOR LINES.

Magnetic Variation East. Scale 3 miles to 1 inch

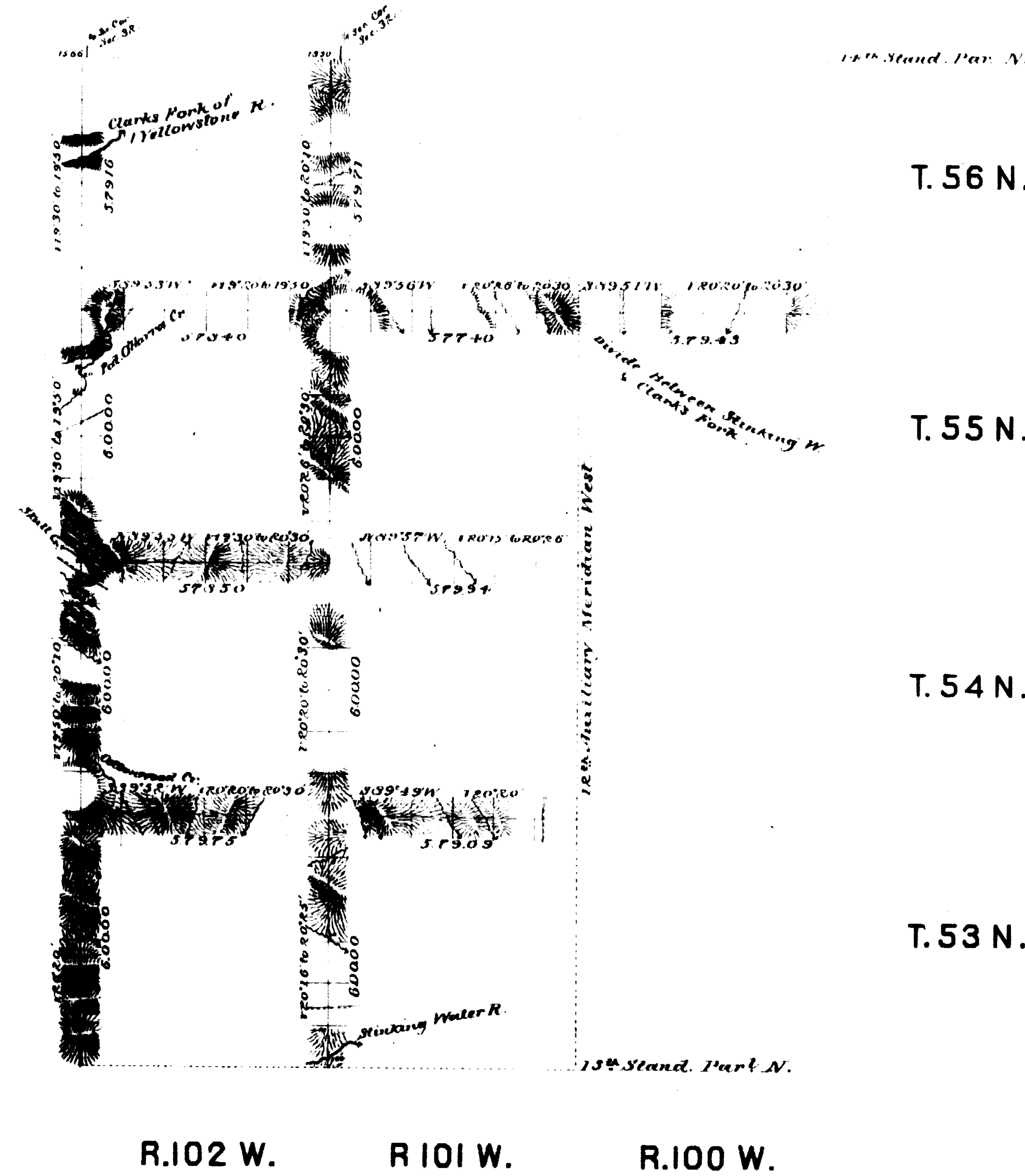

Surveys Designated	By Whom Surveyed	Date of Contract	Amount of Surveys Mi	Ch	Lk	When Surveyed
Exterior lines	C.A Honey	July 19th 1882	39	71	33	Sept. 9-13th 1883
Connections	" "	" " "		34	16	" " "

I hereby certify that the above diagram of the Exterior lines of T. 56 N. R. 100 W. and Tps 53, 54, 55 & 56 N. Ranges 101 & 102 West. of the 6th Principal Meridian Wyoming Territory is strictly conformable to the field notes of the survey thereof on file in this Office which have been examined and approved.

Surveyor General's Office
Cheyenne Wyoming
March 17" 1884

Edw. C. David Sur! Gen!

2115