8.

Completed by the Hon. Commissioner, Letter E, March 3, 1911.

TOWNSHIP ENTERIORS

Scale: 1 Inch to 160 Chains

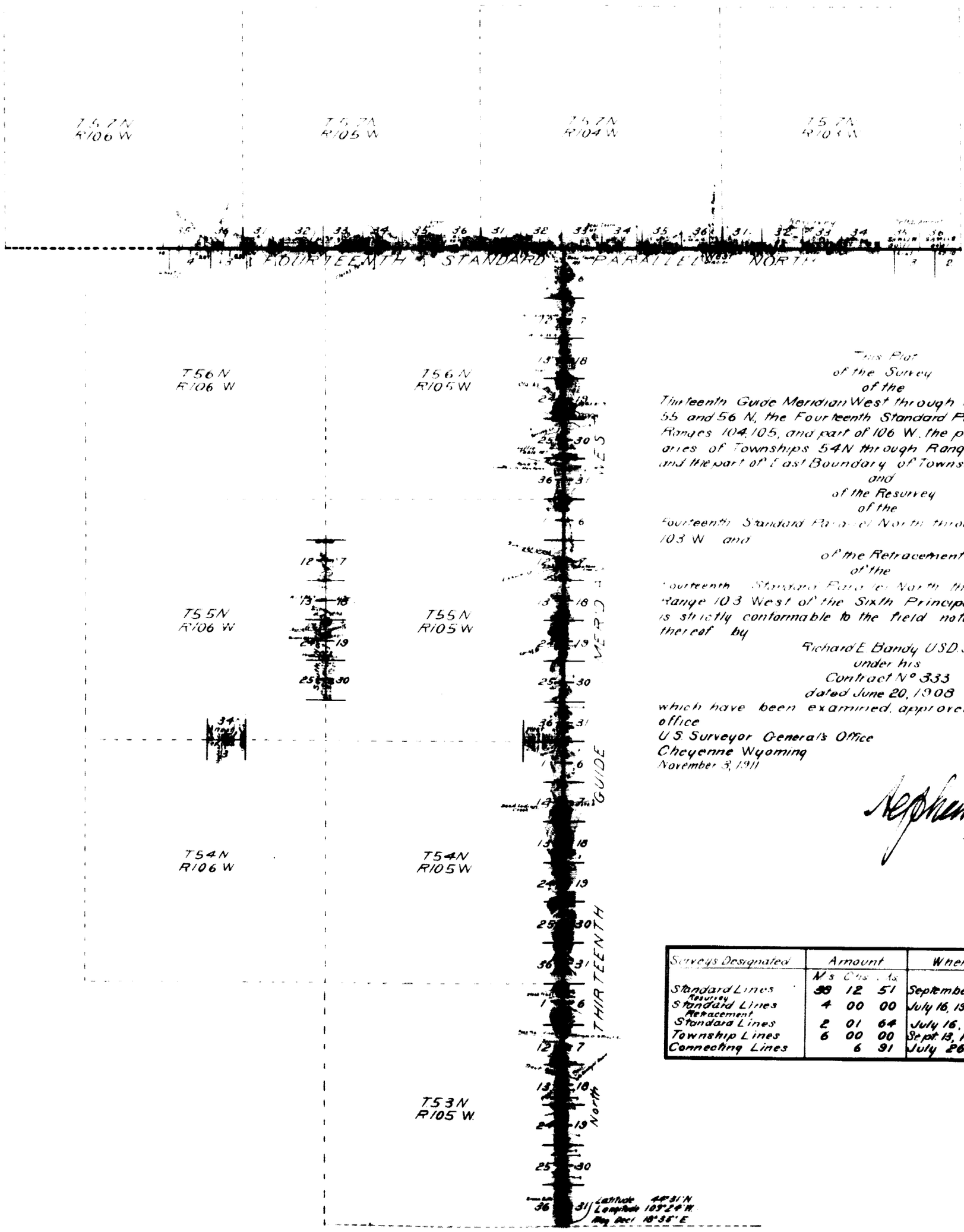

THIRTEENTH STANDARD PARALLEL NORTH

This Plat
of the Survey
of the
Thirteenth Guide Meridian West through Townships 53, 54, 55 and 56 N, the Fourteenth Standard Parallel North through Ranges 104, 105, and part of 106 W. the part of North Boundaries of Townships 54N through Ranges 105 and 106 W. and the part of East Boundary of Township 55 N Range 106 W.
and
of the Resurvey
of the
Fourteenth Standard Parallel North through part of Range 103 W and
of the Retracement
of the
Fourteenth Standard Parallel North through part of Range 103 West of the Sixth Principal Meridian Wyoming is strictly conformable to the field notes of the survey thereof by
Richard E Bandy USDS
under his
Contract N° 333
dated June 20, 1908
which have been examined, approved and filed in this office
U S Surveyor General's Office
Cheyenne Wyoming
November 3, 1911

Stephen. C. Stannard
Surveyor General

Surveys Designated	Amount			When Surveyed
	Ms	Chs.	Ls	
Standard Lines	99	12	51	September 2, 1909-July 26, 1909
Resurvey Standard Lines	4	00	00	July 16, 1909-July 19 1909
Retracement Standard Lines	2	01	64	July 16, 1909
Township Lines	6	00	00	Sept 13, 1909-Sept 28 1909
Connecting Lines		6	91	July 26, 1909

1979

41.

U.S. Department of Agriculture
Forest Service
Form 85 A
Revised 1918

ORIGINAL
5375

Survey accepted October 11, 1923
General Land Office

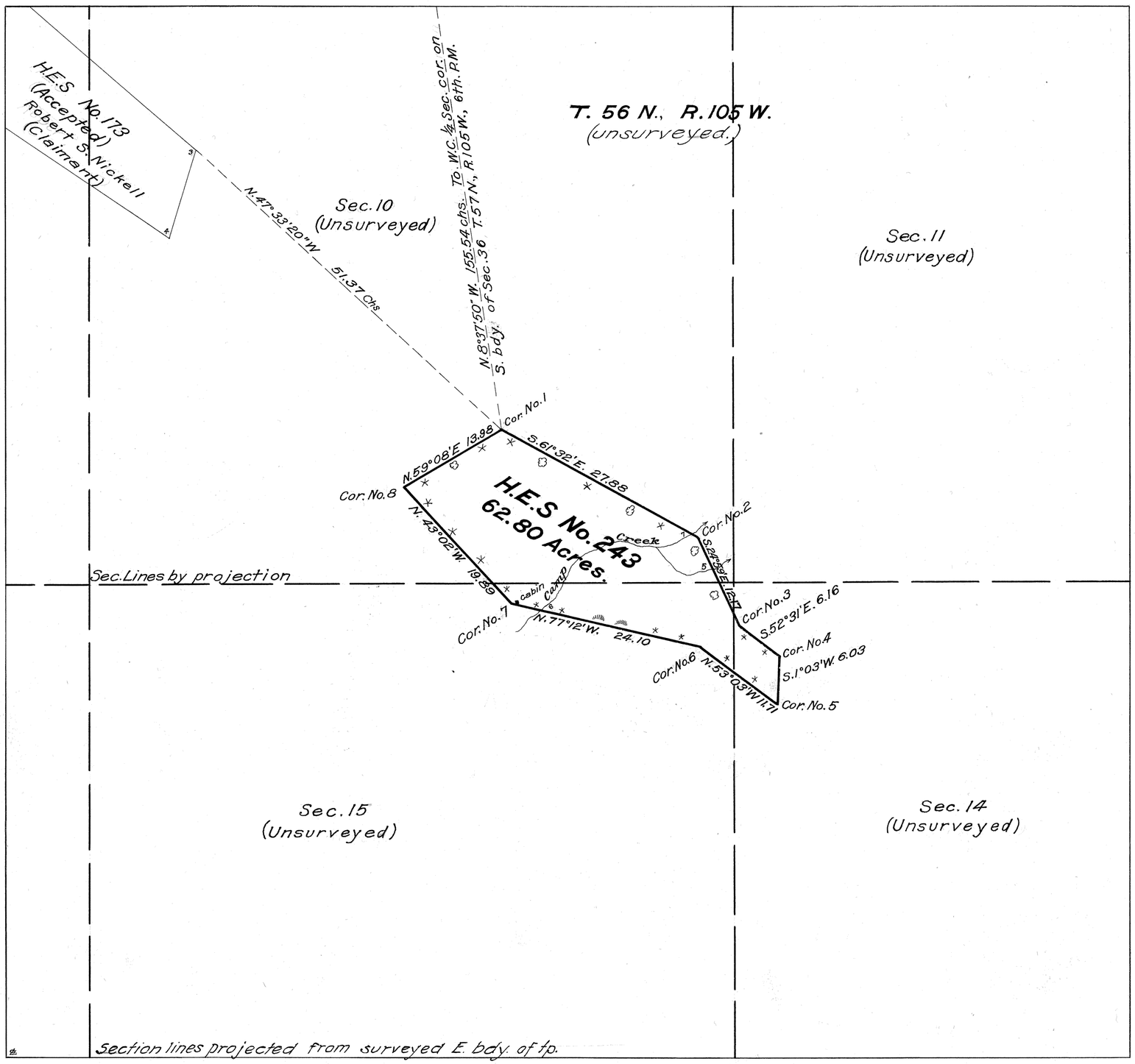

SCALE 10 chains to 1 inch

Plat of HOMESTEAD ENTRY SURVEY No. 243 in the SHOSHONE NATIONAL FOREST

in

Section 10, Unsurveyed T. 56 N., R. 105 W.

Section 14, Unsurveyed T. 56 N., R. 105 W.
Section 15, Unsurveyed T. 56 N., R. 105 W.

of the

SIXTH PRINCIPAL MERIDIAN

WYOMING

This plat of Homestead Entry Survey No. 243 State of Wyoming is strictly conformable to the field notes thereof on file in this office, which have been examined and approved.

U.S. Surveyor General's Office
Cheyenne, Wyoming
July 27, 1923

Clyde W. Atherly
U.S. Surveyor General

Surveys Designated	By whom Surveyed	Inst., Cont., Group No.	Inst., Cont., Group Date	When Surveyed Begun	When Surveyed Completed	Date of Approval
H.E.S. No. 243	Riley Cass Jr. Chief of Road Survey Party	243	March 31, 1922	June 22, 1922	June 26, 1922	July 27, 1923
H.E.S. No. 173	W. Chester Campbell Sur. For. Sur		Jan. 20, 1917	July 5, 1917	July 7, 1917	Nov. 21, 1918
14th Sta. Parallel N.	R.E. Bandy	333	June 20, 1908	July 23, 1909	July 26, 1909	Nov. 3, 1911

Areas in Acres		
H.E. Survey No. 243		Conflicts
In Section		
In Section		
In Section		
In Section		
Total	62.80	

Act of June 11, 1906 Act of March 3, 1921

List No. Dated

Latitude 44° 51' N.
Longitude 109° 30' W.
Mean Mag. Decl. 18° 46' E.

Observations at Corner No. 1

243

Trans. to Lander
Nov. 10, 1923

Form 85 A
Revised 1916.

5323

ORIGINAL

Survey accepted July 31, 1919
G.L.O.

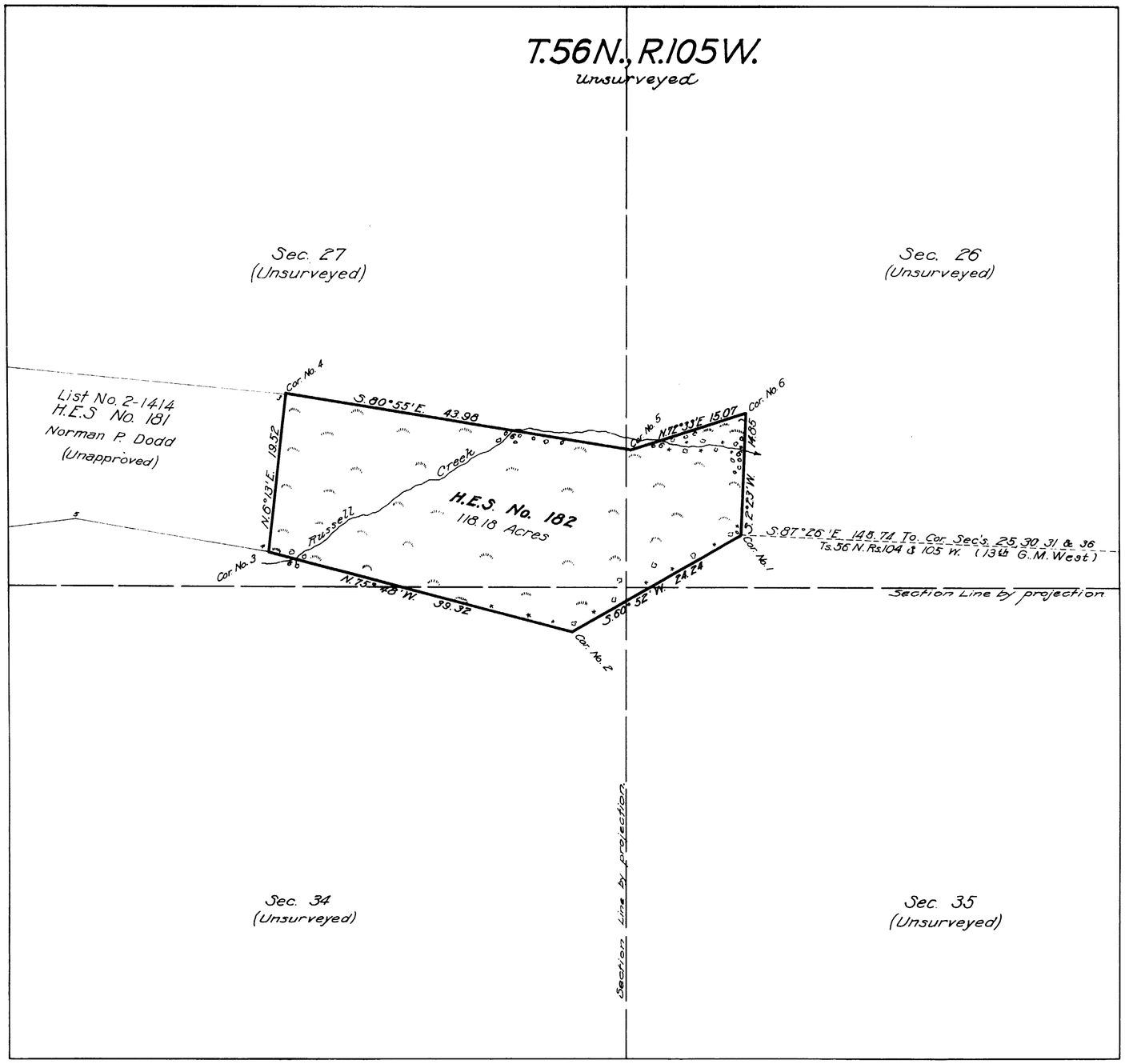

Plat of

HOMESTEAD ENTRY SURVEY

No. 182

in the

SHOSHONE NATIONAL FOREST

in

Section 26, unsurveyed T.56N.R.105 W.
Section 27, unsurveyed T.56N.R.105 W.
Section 34, unsurveyed T.56N.R.105 W.
Section 35, unsurveyed T.56N.R.105 W.

of the

SIXTH PRINCIPAL MERIDIAN

WYOMING

This plat of Homestead Entry Survey No. 182 State of Wyoming is strictly conformable to the field notes thereof on file in this office, which have been examined and approved.

U.S. Surveyor General's Office
Cheyenne, Wyoming.
November 7, 1918

Charles L. Decker
U.S. Surveyor General

SCALE 10 chains to 1 inch

Surveys Designated	By whom Surveyed	Inst., Cont., Group No.	Inst., Cont., Group Date	When Surveyed Begun	When Surveyed Completed	Date of Approval
H.E.S. No. 182	W. Chester Campbell Sur. For. Ser.	182	Jan. 20, 1917	July 10, 1917	July 11, 1917	November 7, 1918
H.E.S. No. 181	W. Chester Campbell Sur. For. Ser.	181	Jan. 20, 1917	July 12, 1917	July 13, 1917	
13th Guide Mer	R. E. Bandy	333	June 20, 1908	Sept. 16, 1908	July 22, 1909	Nov. 3, 1911

H.F.H.

Areas in Acres		
H.E. Survey No. 182		Conflicts
In Section		
In Section		
In Section		
In Section		
Total	118.18	

Act of June 11, 1906 Act of March 4, 1917

List No. 2-2185 Dated May 9, 1916

Latitude 44°48'N
Longitude 109°29'W
Mean Mag. Decl. 18°25'E.

Observations at Corner No. 1

182

08327
11/22/1921
834052

Trans to Lands
Apr 16, 1920

ORIGINAL

5322

Survey accepted July 31, 1919
G. L. O.

T. 56 N., R. 105 W.
Unsurveyed.

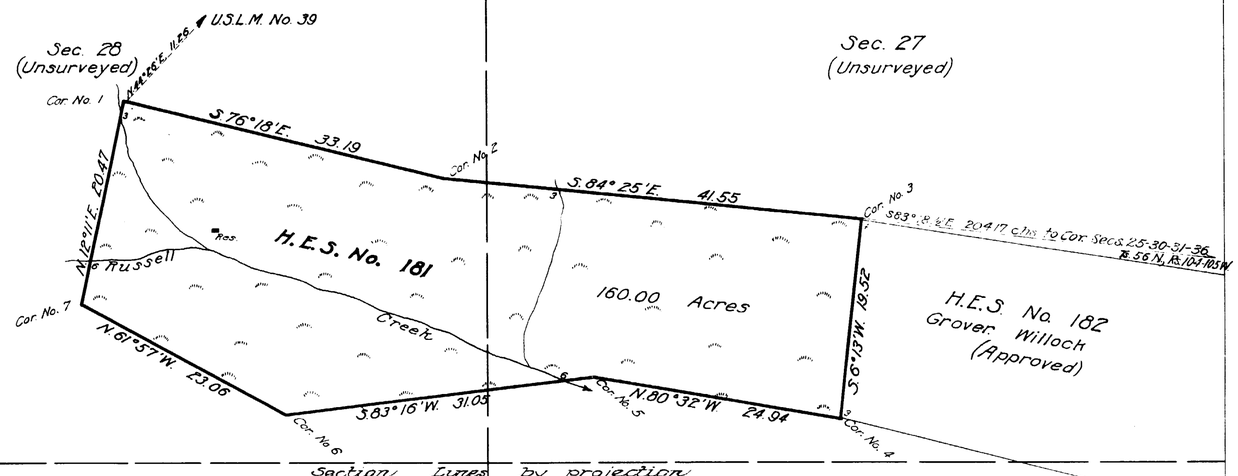

Plat of
HOMESTEAD ENTRY SURVEY
No. 181
in the
SHOSHONE NATIONAL FOREST
in

Section 27, unsurveyed, T. 56 N., R. 105 W.

Section 28, unsurveyed, T. 56 N., R. 105 W.

of the

SIXTH PRINCIPAL MERIDIAN

WYOMING

This plat of Homestead Entry Survey No. 181 State of Wyoming is strictly conformable to the field notes thereof on file in this office, which have been examined and approved.

U.S. Surveyor General's Office
Cheyenne, Wyoming.
November 19, 1918

Charles L. Decker
U.S. Surveyor General

SCALE 10 chains to 1 inch

Surveys Designated	By whom Surveyed	Inst., Cont., Group No.	When Surveyed: Date	When Surveyed: Begun	When Surveyed: Completed	Date of Approval
H.E.S. No. 181	W. Chester Campbell, Sur. F.S.		Jan. 20, 1917	July 12, 1917	July 13, 1917	Nov. 19, 1918
H.E.S. No. 182	W. Chester Campbell, Sur. F.S.		Jan. 20, 1917	July 10 1917	July 11, 1917	Nov 7, 1918

N.F.H.

	Areas in Acres	
H.E. Survey No. 181		Conflicts
In Section		
In Section		
In Section		
In Section		
Total	160.00	

Act of June 11, 1906 Act of March 4, 1917

List No. E-1414 Dated Dec. 23, 1911

Latitude 44° 48' N
Longitude 109° 31' W.
Mean Mag. Decl. 18° 25

Observations at Corner No. 1

181

CNT. NO. 27.02 NOTED 4/13/21
PAT. NO. 822624 V.
G. B. NO. P.

Frank to Lander
Dec 16, 1919

ORIGINAL

5314

Survey accepted July 31, 1919
G.L.O.

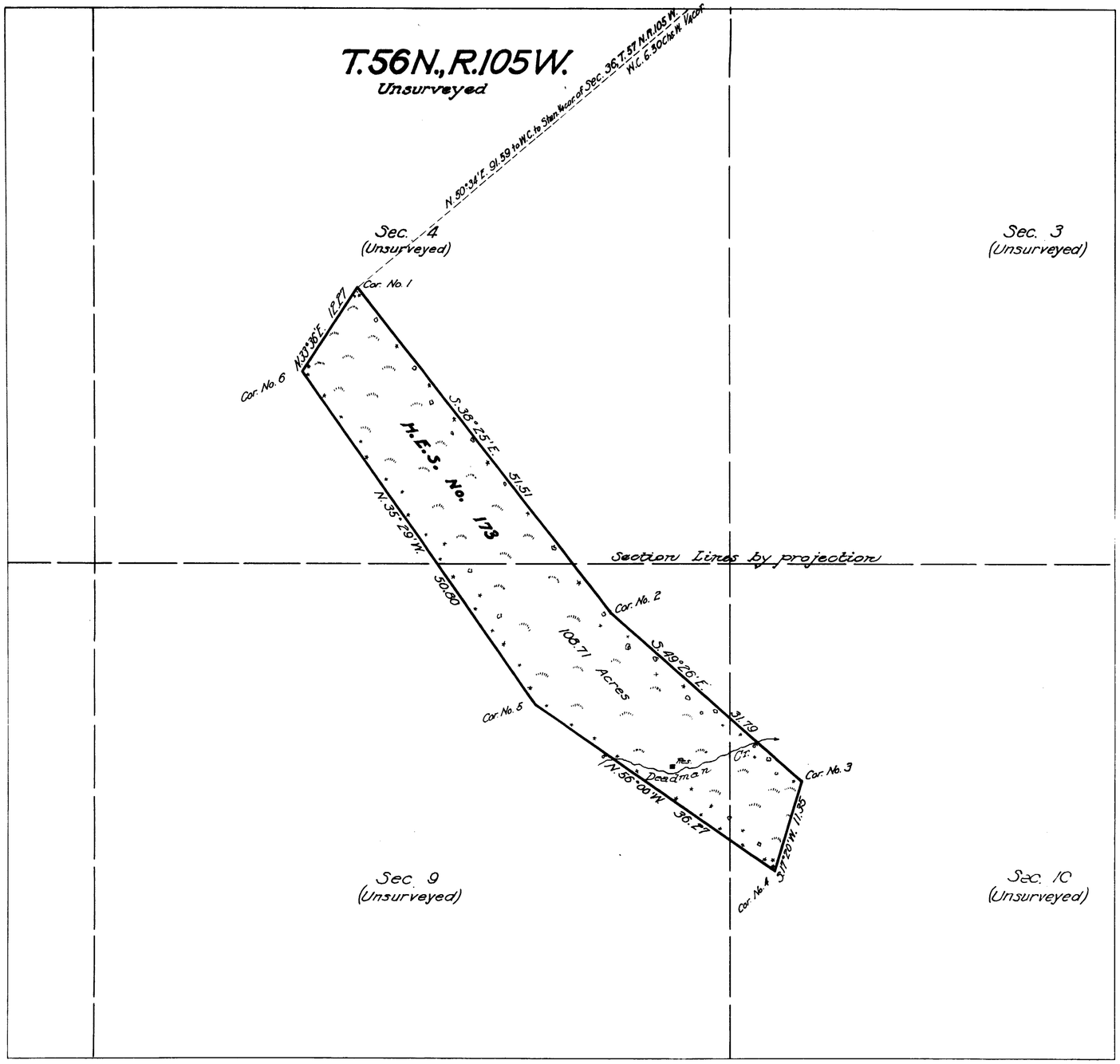

Plat of
HOMESTEAD ENTRY SURVEY
No. 173
in the
SHOSHONE NATIONAL FOREST
in

Section 4, unsurveyed T. 56 N., R. 105 W.
Section 9, unsurveyed T. 56 N., R. 105 W.
Section 10, unsurveyed T. 56 N., R. 105 W.

of the

SIXTH PRINCIPAL MERIDIAN
WYOMING

This plat of Homestead Entry Survey No. 173 State of Wyoming is strictly conformable to the field notes thereof on file in this office, which have been examined and approved.

U.S. Surveyor General's Office
Cheyenne, Wyoming.
November 21, 1918

Charles L. Decker
U.S. Surveyor General

SCALE 10 chains to 1 inch

Surveys Designated	By whom Surveyed	Inst., Cont., Group No.	Inst., Cont., Group Date	When Surveyed Begun	When Surveyed Completed	Date of Approval
H.E.S. No. 173	W. Chester Campbell, Sur. for Ser.	173	Jan. 20, 1917	July 5, 1917	July 7, 1917	Nov. 21, 1918
14th Std. Parallel North	R. E. Bandy	333	June 20, 1908	July 23, 1909	July 26, 1909	Nov. 3, 1911

N.F.M.

	Areas in Acres	
H.E. Survey No. 173		Conflicts
In Section		
In Section		
In Section		
In Section		
Total	108.71	

Act of June 11, 1906 Act of March 4, 1917
List No. 2-1695 Dated Jan. 20, 1913
Latitude 44°51'N
Longitude 109°31'W
Mean Mag. Decl. 17°39'E.
Observations at Corner No. 1

173

ENT. NO. 099747 NOTES
4/26/29
PAT. NO. 1026693 V.
C. S. NO. P.

Augusta Lauder
Jan. 12, 1920.

Form 85 A
Revised 1916.

5297

ORIGINAL

Survey accepted July 31, 1919
G.L.O.

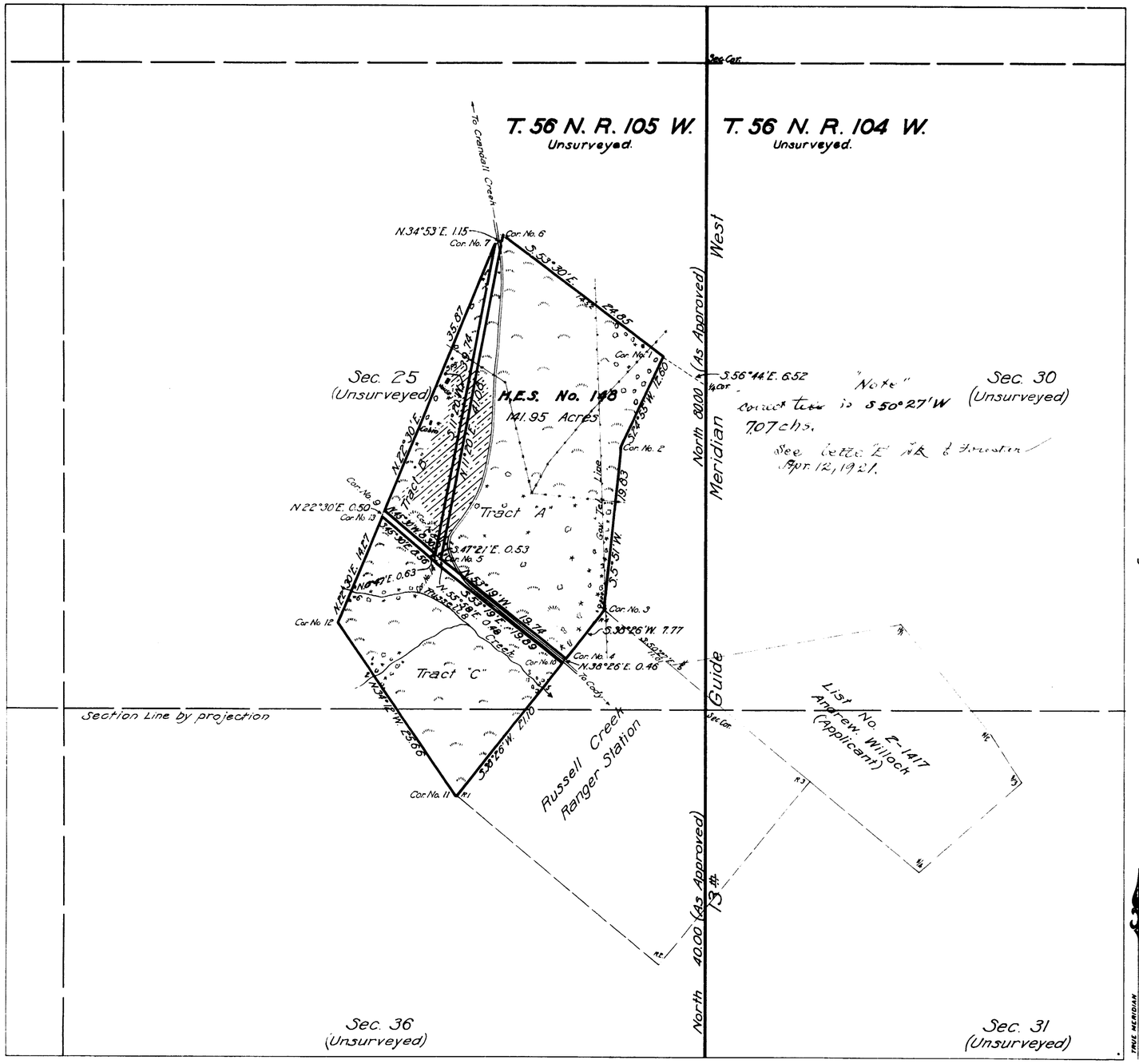

Plat of

HOMESTEAD ENTRY SURVEY

No. 148

in the

SHOSHONE NATIONAL FOREST

in

Section 25, unsurveyed T.56N.,R.105W.
Section 36, unsurveyed T.56N.,R.105W.

of the

SIXTH PRINCIPAL MERIDIAN

WYOMING

This plat of Homestead Entry Survey No. 148 State of Wyoming is strictly conformable to the field notes thereof on file in this office, which have been examined and approved.

U.S. Surveyor General's Office
Cheyenne, Wyoming.
September 25, 1918

Charles L. Decker
U.S. Surveyor General

SCALE 10 chains to 1 inch

Surveys Designated	By whom Surveyed	Inst., Cont. Group No.	Inst., Cont. Group Date	When Surveyed Begun	When Surveyed Completed	Date of Approval
H.E.S. No. 148	S.A. Wallace Sur. Draftsman	148	Dec. 30, 1915	July 10, 1917	July 12, 1917	Sept 25, 1918
13th Guide Meridian	Richard E. Bandy	333	June 20, 1908	Sept. 16, 1908	July 22, 1909	Nov. 3, 1911

H.F.H.

Areas in Acres		
H.E. Survey No.	148	Conflicts
In Section Tract A	84.05	
In Section Tract B	13.80	
In Section Tract C	44.10	
In Section		
Total	141.95	

Act of June 11, 1906 Act of March 4, 1917
List No. Z-1514 Dated June 13, 1912
Latitude 44°48'N.
Longitude 109°27'W
Mean Mag. Decl. 18°23'E.
Observations at Corner No. 1

06018
799022
3/3/21

148

Trans. to Lander
Apr. 16, 1920

Form 85 d.
Revised 1916.

5249

Survey Accepted June 14, 1918 - G.L.O.

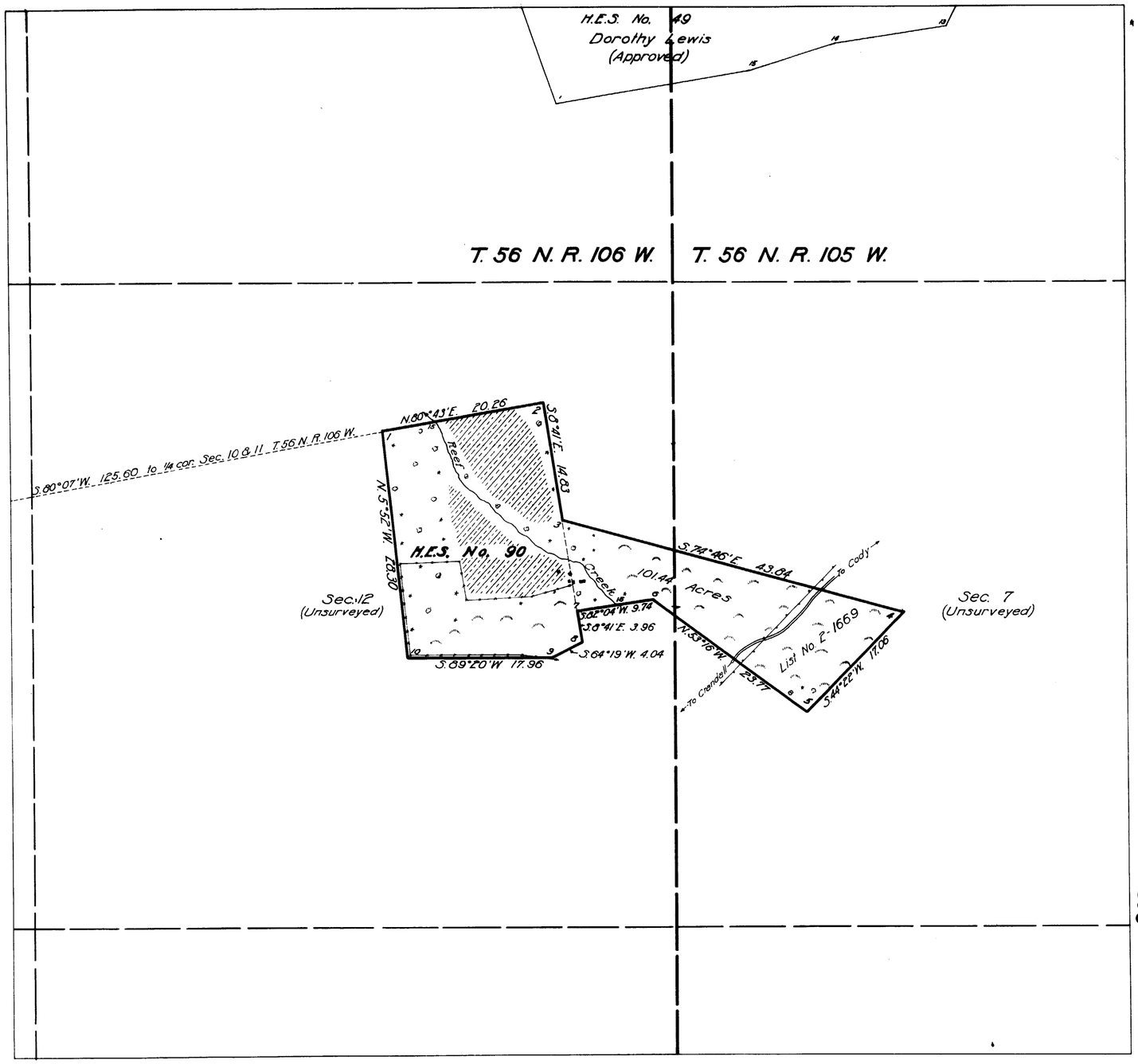

Plat of
HOMESTEAD ENTRY SURVEY
No. 90
in the
SHOSHONE NATIONAL FOREST
in

Section 7 Unsurveyed T. 56 N. R. 105 W.

Section 12 Unsurveyed T. 56 N. R. 106 W.

of the

SIXTH PRINCIPAL MERIDIAN

WYOMING

This plat of Homestead Entry Survey No. 90 State of Wyoming is strictly conformable to the field notes thereof on file in this office, which have been examined and approved.

U.S. Surveyor General's Office
Cheyenne, Wyoming.
April 16, 1918

Charles L. Decker
U.S. Surveyor General

SCALE 10 chains to 1 inch

Surveys Designated	By whom Surveyed	Inst., Cont. Group No.	Inst., Cont. Group Date	When Surveyed Begun	When Surveyed Completed	Date of Approval
H.E.S. No. 90	W. Chester Campbell, Sur. For. Ser.	90	May 22, 1914	July 1, 1917	July 2, 1917	April 16, 1918
H.E.S. No. 49	Russell Kimball	49	Oct. 30, 1911	Nov. 25, 1911	Dec. 13, 1913	Mar. 31, 1914

	Areas in Acres	
H.E. Survey No. 90		Conflicts
In Section		
In Section		
In Section		
In Section		
Total	101.44	

Act of June 11, 1906 Act of March 4, 1917

List No. 1-60 Dated March 31, 1909
" " 2-1669 " Jan. 2, 1913
Latitude 44°51' N.
Longitude 109°35' W.
Mean Mag. Decl. 17°44' E.

Observations at Corner No. 1

H.F.H.

R.M.T.

90

Trans. to Lander
Oct. 2, 1918

5211

182458

Homestead Entry Survey No. 49

Township No. 56 North, Ranges No's 105 & 106 West of the Sixth Principal Meridian, Wyoming.

Shoshone National Forest

Scale: 10 chains to 1 inch

H. E. No. 05251
Lander Land Office, Shoshone Land District
Park County, Wyoming
Dated August 5, 1911
List Nº 2-821 Dated May 11, 1911
Dorothy Lewis, Widow of Walter A. Lewis, Claimant
Authorized by Letter "E" Nº 182458
Dated October 26, 1911
Surveyed by Russell Kimball
Under Instructions Dated October 30, 1911
Survey commenced November 25, 1911
Survey completed December 13, 1913

I hereby certify that this is a correct plat of Homestead Entry Survey No. 49, unsurveyed T. 56 N., R's. 105 & 106 W. of the Sixth Principal Meridian made in conformity with the field notes of the survey thereof on file in this office which have been examined and approved.
Cheyenne, Wyoming.
March 31, 1914

Charles L. Decker
Surveyor General

49

05251
8/10/15
486070 V
1432 P

Survey accepted by the Hon. Commissioner in his letter E dated May 26, 1914.