4158

(4 675 a)

Survey Accepted July 11, 1917
G.L.O.

Township No. 57 North, Range No. 103 West of the Sixth Principal Meridian, Wyoming

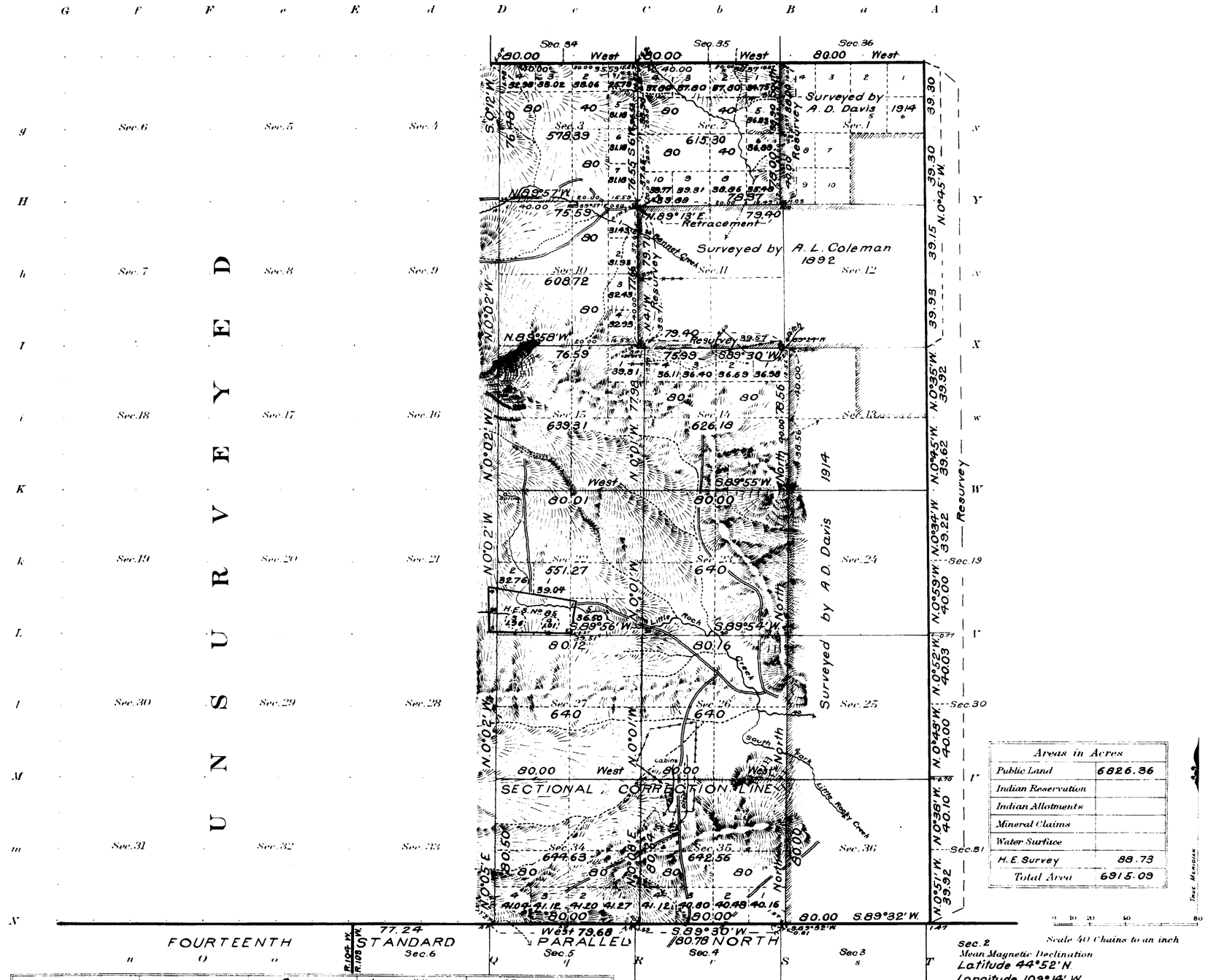

Areas in Acres	
Public Land	6826.36
Indian Reservation	
Indian Allotments	
Mineral Claims	
Water Surface	
H. E. Survey	88.73
Total Area	6915.09

Surveys Designated	By Whom Surveyed	Group No.	Group Date	Amount of Surveys Mls.	chs.	lks.	When Surveyed Begun	Completed
Subdivisions	A. D. Davis	40	March 4, 1916	18	66	87	Oct 31, 1916	Nov. 6, 1916
Resurvey Subdivisions	" "	"	" "	3	01	31	Nov. 3, 1916	Nov. 4, 1916
Retracement Subdivisions	" "	"	" "		79	40	Nov. 4, 1916	Nov. 4, 1916
Connections	" "	"	" "		3	68	Nov. 2, 1916	Nov. 3, 1916
North Township Line	" "	"	" "	2	00	00	Nov. 6, 1916	Nov. 6, 1916
Resurvey 14th Standard Parallel N.	" "	"	" "	2	01	27	Oct 31, 1916	Oct 31, 1916
North Township Line	" "	25	June 1, 1914	1	00	00	July 7, 1914	July 7, 1914
Resurvey E. and S. Bdy.	" "	"	" " "	6	76	49	July 3, 1914	July 15, 1914
Resurvey 14th Standard Parallel N.	Richard E. Bandy	Cont 333	June 20, 1908	2	77	24	July 17, 1909	July 19, 1909

The above map of Township No. 57 North Range No. 103 West of the Sixth Principal Meridian Wyoming is strictly conformable to the field notes of the survey thereof on file in this office, which have been examined and approved

U. S. Surveyor General's Office.
Cheyenne Wyoming April 28, 1917

Charles L. Decker
Surveyor General.

2589-B

Trans to Lander
Nov. 13, 1917

57-103

1457

(4-675a)

Fractional Township No. 57 North, Range No. 103 West of the Sixth Principal Meridian, Wyoming

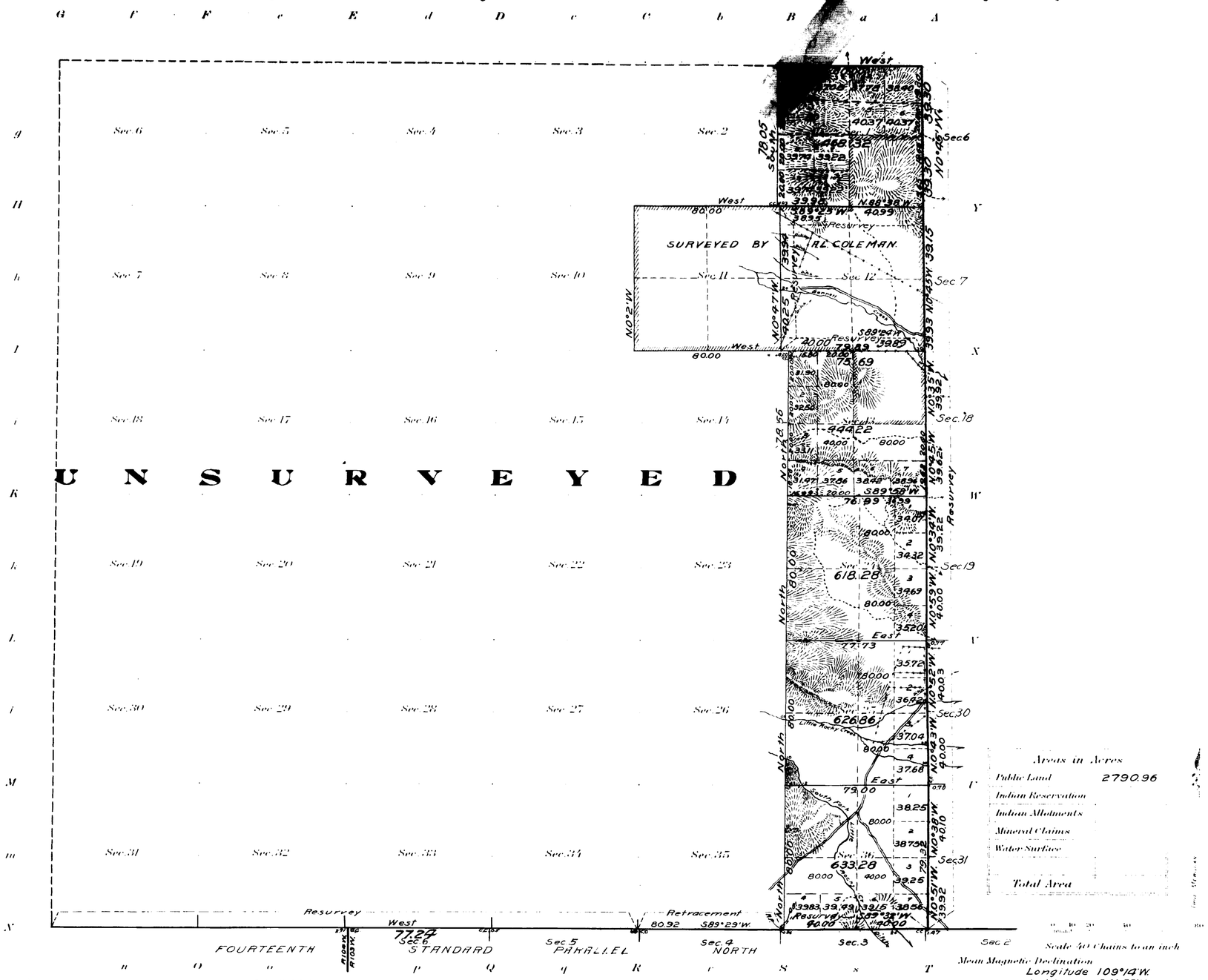

Surveys Designated	By Whom Surveyed	Group No.	Group Date	Amount of Surveys Mls.	chs.	lks.	When Surveyed Begun	Completed
North Township Line	Arthur D. Davis	25	June 1, 1914	1	00	00	July 7, 1914	July 7, 1914
Resurvey East Township	" "	"	" "	5	76	49	July 9, 1914	July 15, 1914
Resurvey South Township Line	" "	"	" "	1	00	81	July 9, 1914	July 9, 1914
Subdivisions	" "	"	" "	7	70	33	July 8, 1914	July 11, 1914
Connections	" "	"	" "		6	77	July 8, 1914	July 11, 1914
Retracement South Township Line	Albert B. Bartlett	341	August 16, 1909	1	00	92	May 30, 1911	May 31, 1911
Resurvey South Township Line	Richard E. Bandy	333	June 20, 1908	4	00	00	July 16, 1909	July 17, 1909
Resurvey Subdivision	Arthur D. Davis	25	June 1, 1914	3	00	02	July 9, 1914	July 13, 1914

The above map of Township No. 57 North Range No. 103 West of the Sixth Principal Meridian Wyoming is strictly conformable to the field notes of the survey thereof on file in this office, which have been examined and approved

U. S. Surveyor General's Office,
Cheyenne, Wyoming, December 9, 1915

Charles L. Decker
Surveyor General.

Accepted JUL 27 1916
AUG 29 1916

2589A

57-103

Click Here for Field Notes

Township No. 57 North, Range No. 103 West of the 6th Principal Meridian

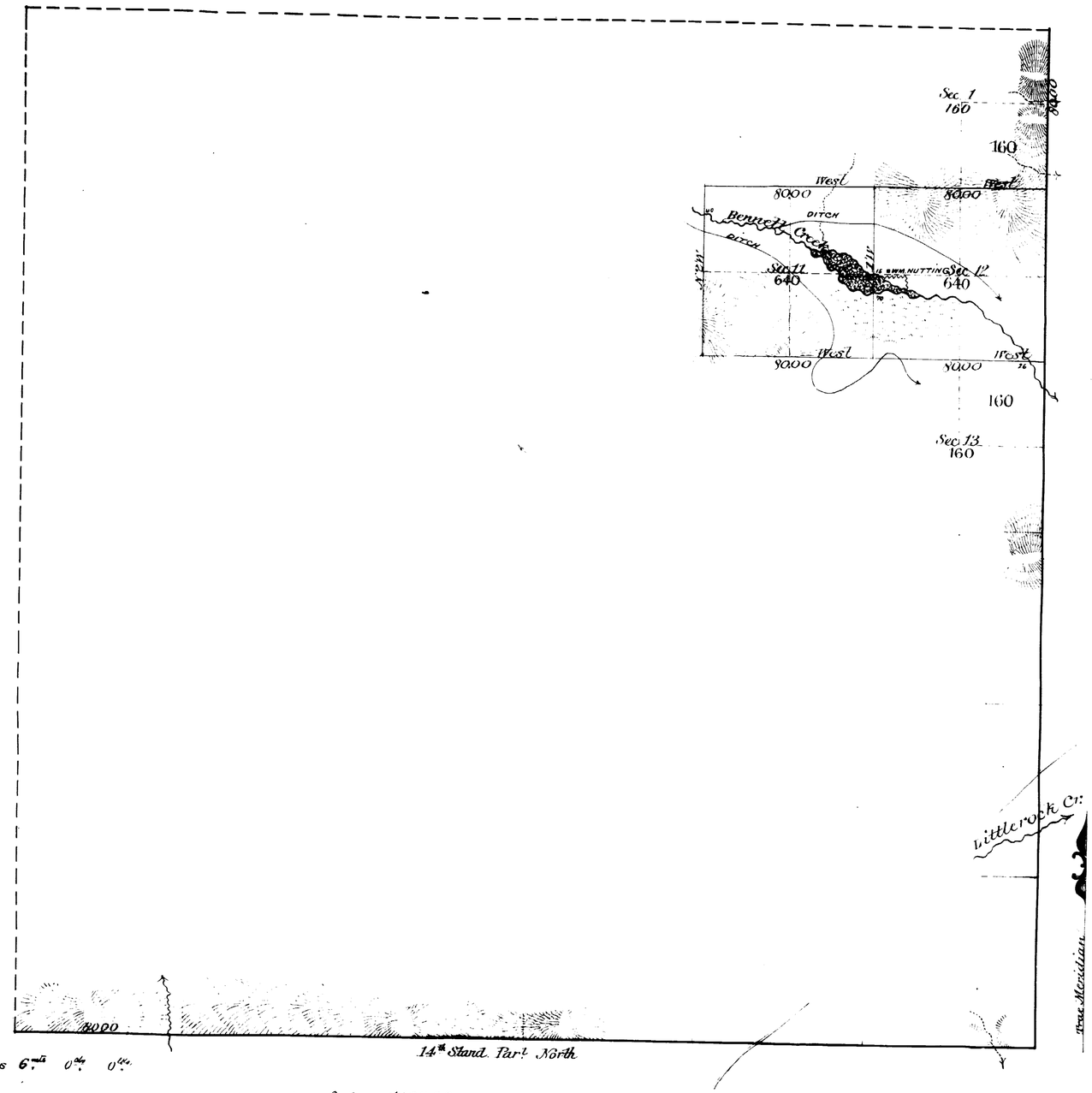

Subdivision lines at minimum rates 6th 0th 0th

Total number of Acres = 1600.00

Surveys Designated	By Whom Surveyed	Date of Contract	Amount of Surveys M	Chs	Lks	Date of Survey	Magnetic Declination
Subdivisions	A. L. Coleman	Sept. 2, 1892	6	00	00	Nov. 26, 1892	16° 32' East

The above diagram of Township No. 57 North, Range No. 103 West of the 6th Principal Meridian, Wyoming, is strictly conformable to the field notes of the survey thereof on file in this office, which have been examined and approved.

Surveyor General's Office
Cheyenne Wyo. [illegible] 1893

Wm. A. Richards
Surv. Gen.

2589

57-103

43

Indexed

4894

20

RESURVEY
TOWNSHIP EXTERIORS

SCALE: 160 CHAINS TO 1 INCH



This Plat
of the Retracement
of a Part of the
Fourteenth Standard Parallel North through Ranges 101, 102, and 103 W. and
of the Resurvey
of the
East, West and South Boundaries of Tps 55 and 56 N, R 102 W. and T 54 N, R 103 W.; the East and West Boundaries of T 53 N, R 103 W. and the West and South Boundaries of Tps 55 and 56 N, R 103 W. is strictly conformable to the field notes of the resurvey thereof by
Albert B. Bartlett U.S.D.S.
under his
Contract No. 341,
dated August 16, 1909,
which have been examined, approved and filed in this office
U.S. Surveyor General's Office
Cheyenne, Wyoming
November 24, 1913

Charles L. Decker
Surveyor General

Surveys Designated	Amount Mls.	Chs.	Lks.	When Surveyed
Retracement Standard Lines	10	79	92	Novem. 26, 1910 - May 13, 1913
Resurvey Township Lines	90	27	86	Sept. 5, 1910 - May 29, 1911
Connecting Lines	6	47	17	Sept 10, 1910 - May 29, 1911

2935

M.M.M.

Accepted by Hon. Commissioner in letter "E" March 8, 1914.

(27)

3676

23

14TH STANDARD PARALLEL NORTH.

Along South Boundary of Township 57 North, Range 103 West of the 6th P.M. Wyoming Territory.

West Var. 19°30' E.

T. 57 N. R. 103 W.



Survey Designated	By whom run	Date of Contract	Amount of Survey	When surveyed
14th Stand Parl. N.	Frank Buckley	July 22, 1882	6 0 0	Sept. 28th 1883

I hereby certify that the above diagram of the 14th Standard Parallel North, along South Boundary of Tps. 57 N. Rge. 103 W. of the 6th Principal Meridian, Wyom. Terr. is strictly conformable to the field notes of the survey thereof on file in this Office, which have been examined and approved.

Surveyor General's Office,
Cheyenne, Wyom. March 31st 1884

Edw. C. Lacey
Surveyor General

2153

8.

TOWNSHIP EXTERIORS

Scale: 1 Inch to 160 Chains

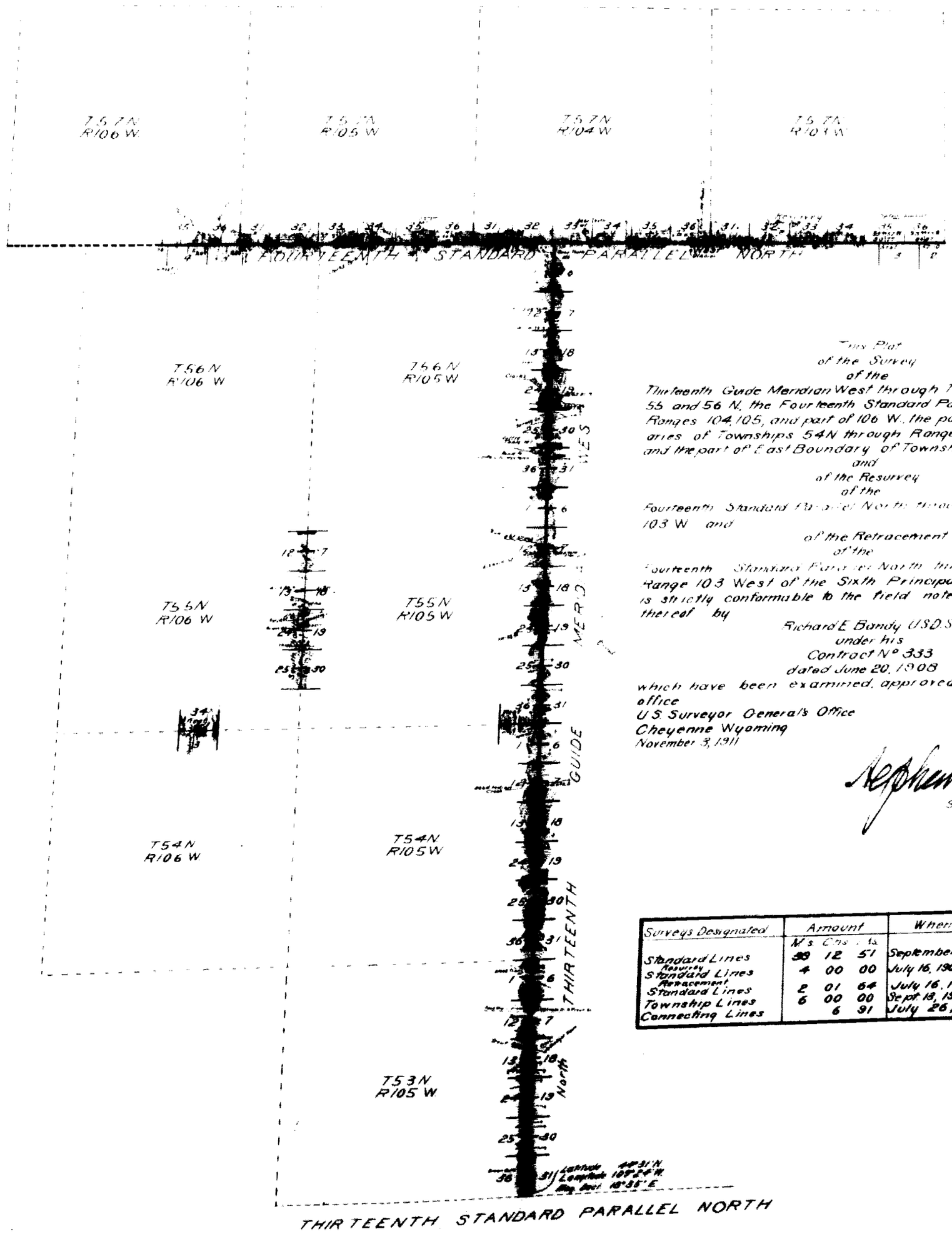

This Plat
of the Survey
of the
Thirteenth Guide Meridian West through Townships 53, 54, 55 and 56 N. the Fourteenth Standard Parallel North through Ranges 104, 105, and part of 106 W. the part of North Boundaries of Townships 54N through Ranges 105 and 106 W. and the part of East Boundary of Township 55 N Range 106 W.
and
of the Resurvey
of the
Fourteenth Standard Parallel North through part of Range 103 W and
of the Retracement
of the
Fourteenth Standard Parallel North through part of Range 103 West of the Sixth Principal Meridian Wyoming is strictly conformable to the field notes of the survey thereof by
Richard E Bandy U.S.D.S
under his
Contract N° 333
dated June 20, 1908
which have been examined, approved and filed in this office
U.S. Surveyor General's Office
Cheyenne Wyoming
November 3, 1911

Stephen V. Hanson
Surveyor General

Surveys Designated	Amount			When Surveyed
	M's	Chs.	Lks.	
Standard Lines	99	12	51	September 2, 1909-July 26, 1909
Resurvey Standard Lines	4	00	00	July 16, 1909-July 19 1909
Retracement Standard Lines	2	01	64	July 16, 1909
Township Lines	6	00	00	Sept. 13, 1909-Sept. 28 1909
Connecting Lines		6	91	July 26, 1909

Certified by the Hon. Commissioner, Letter C; Mar 3, 1911

1979

141

71.

5244

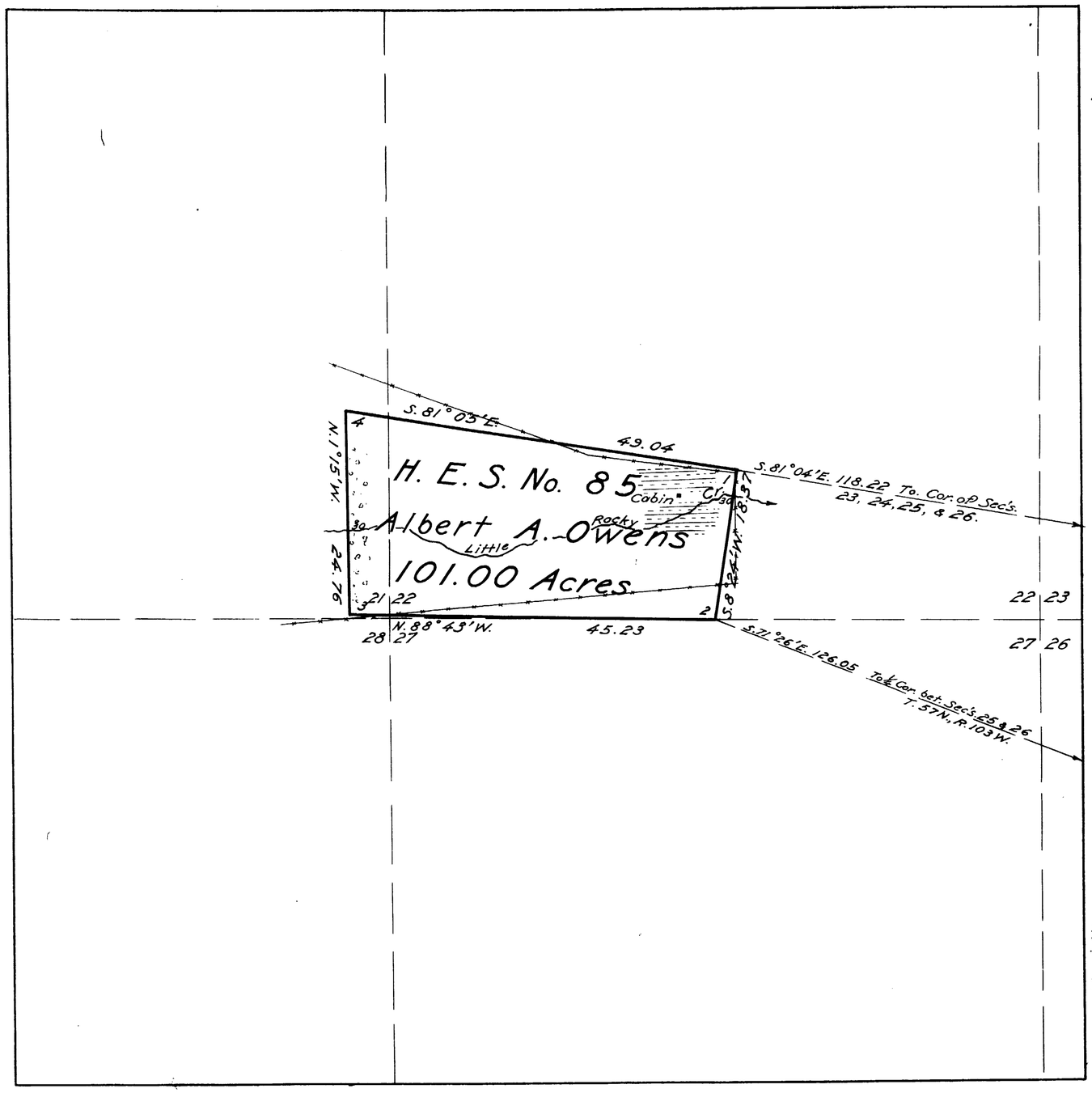

PLAT OF

HOMESTEAD ENTRY SURVEY No. 85,

in the

SHOSHONE NATIONAL FOREST,

in

Section 21, unsurveyed, T. 57 N., R. 103 W.,
Section 22, unsurveyed, T. 57 N., R. 103 W.,

of the

Sixth Principal Meridian,

Wyoming.

This plat of Homestead Entry Survey No. 85, situated in Section 21, unsurveyed, in Township 57 North of Range 103 West, and in Section 22, unsurveyed, in Township 57 North of Range 103 West, and in Section —— surveyed, in Township —— of Range —— and in Section —— surveyed, in Township —— of Range —— of the —— Sixth Principal Meridian is strictly conformable to the field notes of the Survey thereof, on file in this office, which have been examined and approved.

Office of U.S. Surveyor General,
Cheyenne Wyoming.
September 9, 1915 Charles L. Decker
U.S. Surveyor General,
for Wyoming.

Scale
10 Chains equal 1 inch

Initials

Surveys Designated	By Whom Surveyed	Instructions or Contract No	Instructions or Contract Date	When Surveyed Begun	When Surveyed Completed	Date of Approval
H.E. Survey No. 85	J. P. Davis, Surveyor Forest Service		May 16, 1914	Aug. 29	-31, 1914	

Areas			
H.E. Survey No. 85		Conflicts	
In Section ——			
In Section ——			
In Section ——			
In Section ——			
Total	101.00		

List No. 1-67, Date April 8, 1909.
Act of June 11, 1906 Act of June 30, 1914.

Latitude 44° 53' N.
Longitude 109° 16' 30" W. } At Cor. No. 1
Mean Mag. Decl. 18° 21' E.

FORM 85-A

85

Sept 3, 1916
514753 V
P

ENT. NO. ..... NOTES
PAT. NO. ..... V .....
C. S. NO. ..... P .....

Accepted by Comm'r.
Jan. 14, 1916