8.

TOWNSHIP EXTERIORS

Scale: 1 Inch to 160 Chains

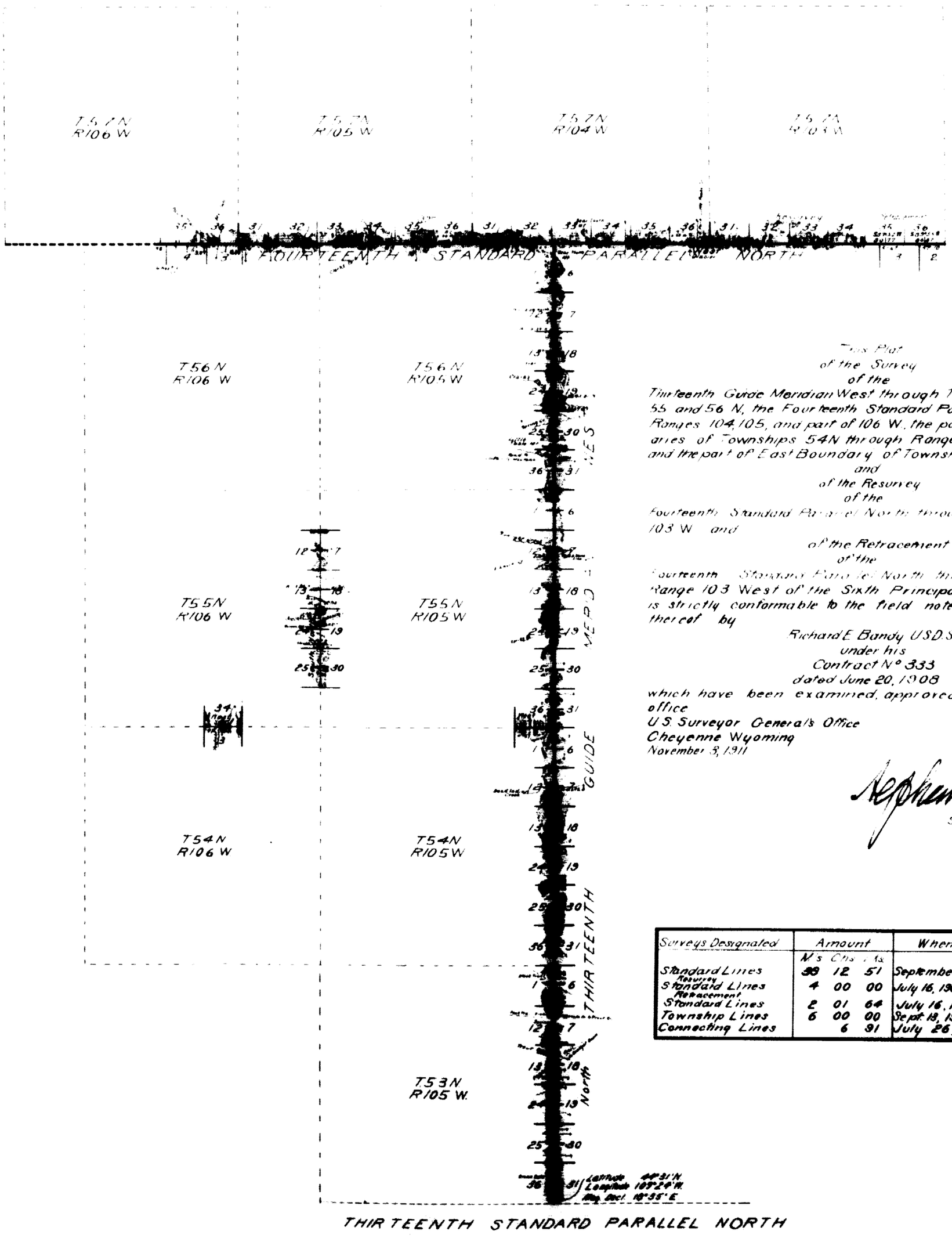

This Plat
of the Survey
of the
Thirteenth Guide Meridian West through Townships 53, 54, 55 and 56 N, the Fourteenth Standard Parallel North through Ranges 104, 105, and part of 106 W, the part of North Boundaries of Townships 54N through Ranges 105 and 106 W, and the part of East Boundary of Township 55 N Range 106 W,
and
of the Resurvey
of the
Fourteenth Standard Parallel North through part of Range 103 W and
of the Retracement
of the
Fourteenth Standard Parallel North through part of Range 103 West of the Sixth Principal Meridian Wyoming is strictly conformable to the field notes of the survey thereof by
Richard E Bandy U.S.D.S
under his
Contract N° 333
dated June 20, 1908
which have been examined, approved and filed in this office
U.S. Surveyor General's Office
Cheyenne Wyoming
November 3, 1911

Stephen L. Norman
Surveyor General

Surveys Designated	Amount			When Surveyed
	Ms	Chs	Lks	
Standard Lines	39	12	51	September 2, 1909-July 26, 1909
Resurvey Standard Lines	4	00	00	July 16, 1909-July 19 1909
Retracement Standard Lines	2	01	64	July 16, 1909
Township Lines	6	00	00	Sept. 13, 1908-Sept. 28 1908
Connecting Lines		6	91	July 26, 1909

Certified by the Hon. Commissioner, Letter E; Mar 3, 1911

1979

71.

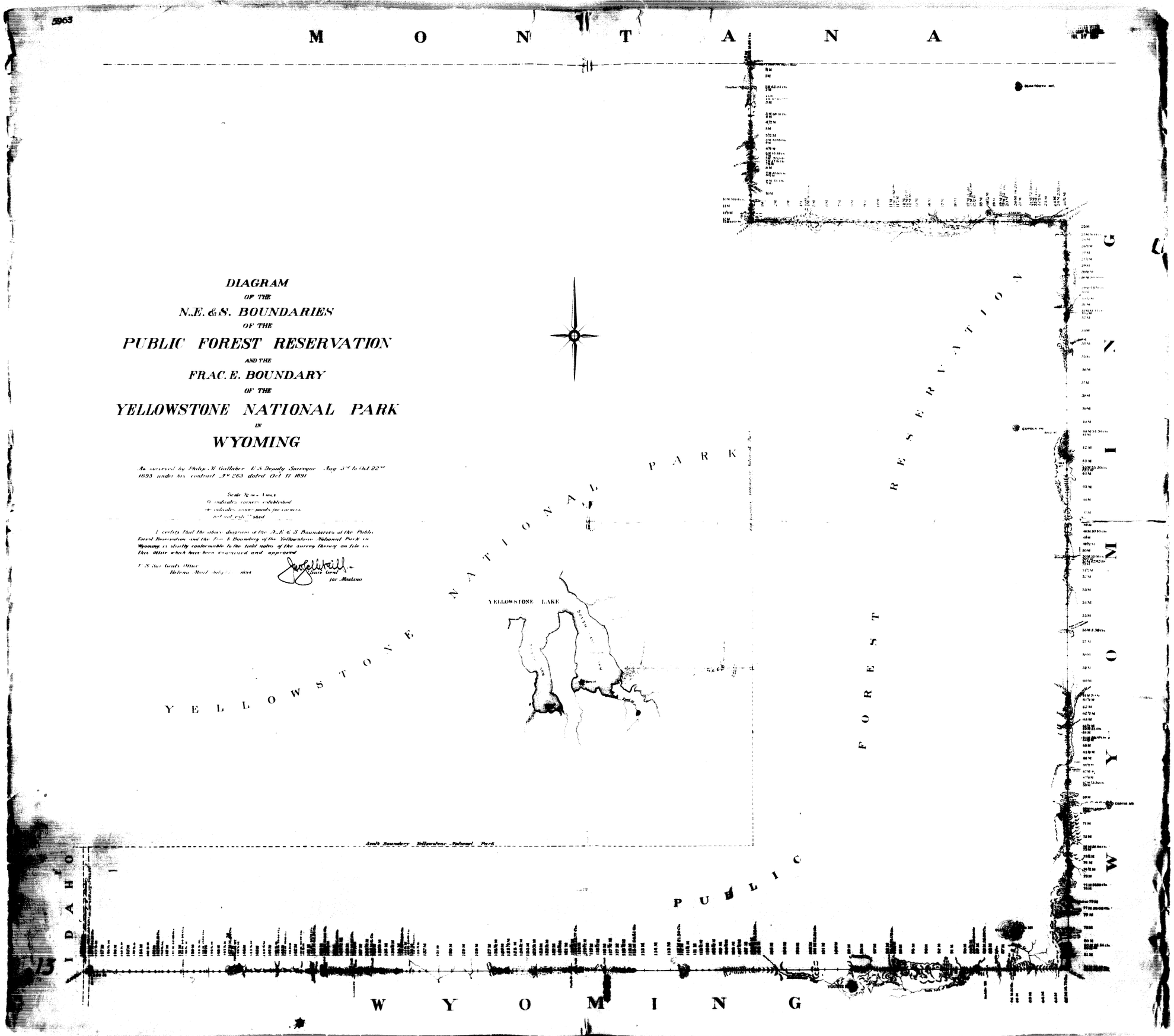
5963
MONTANA
DIAGRAM
OF THE
N.E. & S. BOUNDARIES
OF THE
PUBLIC FOREST RESERVATION
AND THE
FRAC. E. BOUNDARY
OF THE
YELLOWSTONE NATIONAL PARK
IN
WYOMING
As surveyed by Philip M. Gallaher U.S. Deputy Surveyor Aug 3rd to Oct 22nd 1893 under his contract No 263 dated Oct 17 1891
Scale 1/2 in = 1 mile
○ indicates corners established
+ indicates corner points for corners not not established
I certify that the above diagram of the N.E. & S. Boundaries of the Public Forest Reservation and the Frac. E. Boundary of the Yellowstone National Park in Wyoming is strictly conformable to the field notes of the survey thereof on file in this office which have been examined and approved
U.S. Sur. Genl's Office
Helena Mont July 1st 1894
Sur. Genl
for Montana
YELLOWSTONE NATIONAL PARK
YELLOWSTONE LAKE
PUBLIC FOREST RESERVATION
South Boundary Yellowstone National Park
IDAHO
WYOMING
WYOMING
13

U.S. Department of Agriculture
Forest Service
Form 85 A
Revised 1918

5362 ORIGINAL

Survey accepted October 23, 1922
General Land Office

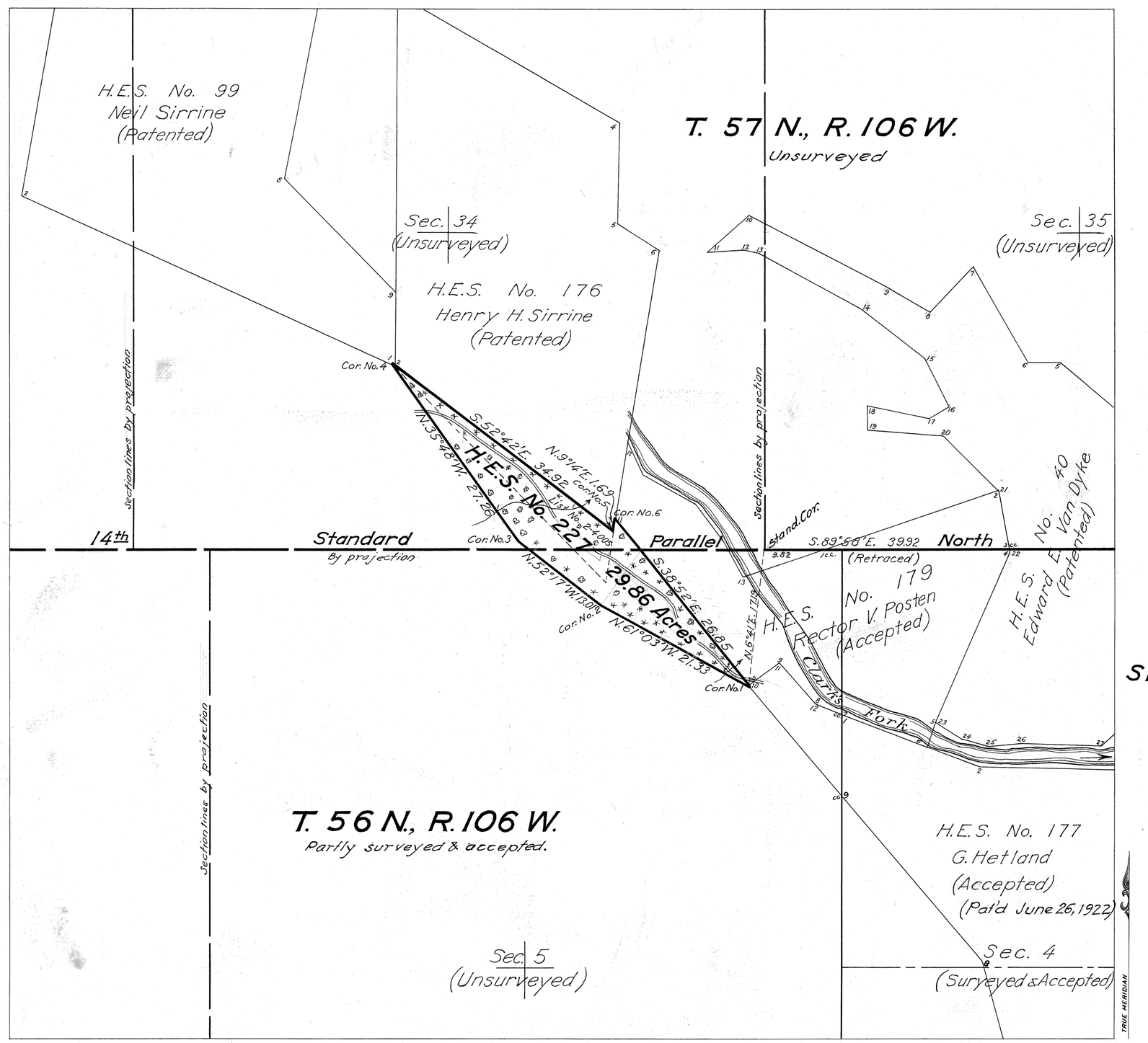

Plat of

HOMESTEAD ENTRY SURVEY

No. 227

in the

SHOSHONE NATIONAL FOREST

in

Section 5, Unsurveyed
T. 56 N., R. 106 W.
Section 34, Unsurveyed
T. 57 N., R. 106 W.
of the

SIXTH PRINCIPAL MERIDIAN

WYOMING

This plat of Homestead Entry Survey No. 227 State of Wyoming is strictly conformable to the field notes thereof on file in this office, which have been examined and approved.

U.S. Surveyor General's Office

Cheyenne, Wyoming
October 10, 1922

Clyde W. Atherly
U.S. Surveyor General

SCALE 10 chains to 1 inch

Surveys Designated	By whom Surveyed	Inst., Cont., Group No.	Inst., Cont., Group Date	When Surveyed Begun	When Surveyed Completed	Date of Approval
H.E.S. No. 227	S. Simms, Sur.-Draftsman		April 11, 1919	Sept. 2, 1920	Sept. 6, 1920	October 10, 1922
H.E.S. No. 99	J. P. Davis, Sur. For. Ser.		May 29, 1914	Aug. 13, 1914	Aug. 17, 1914	Sept. 9, 1915
H.E.S. No. 176	S. A. Wallace, Sur.-Draftsman		Jan. 20, 1917	July 1, 1917	July 3, 1917	Sept. 27, 1918
H.E.S. No. 179	S. A. Wallace, Sur.-Draftsman		Jan. 20, 1917	July 5, 1917	July 7, 1917	Oct. 4, 1918
H.E.S. No. 40	C. E. Hayden		May 4, 1911	June 19, 1911	June 21, 1911	Nov. 29, 1911
H.E.S. No. 177	S. A. Wallace, Sur.-Draftsman		Jan. 20, 1917	June 25, 1917	June 27, 1917	Sept. 30, 1918
Standard Par'l	Richard E. Bandy	333	June 20, 1908	July 26, 1909	July 26, 1909	Nov. 3, 1911

	Areas in Acres	
H.E. Survey No. 227		Conflicts
In Section	Listed	Unlisted
In Section	9.77	20.09
In Section		
In Section		
Total 29.86	9.77	20.09

Act of June 11, 1906 Act of May 31, 1920

List No. 2-4005 Dated March 30, 1915
List No. 2- Dated
Latitude 44°52'N
Longitude 109°39'W.
Mean Mag. Decl. 18°42'E.

Observations at Corner No. 1

P.D.

ENT. NO. 013828 1/14/1927 NOTES
PAT. NO. 994214 V.
C. S. NO. P.

227

Trans to Lander L.O.
November 13, 1922

Form No. 4
Revised October 1915. accession no 5320

ORIGINAL

Survey accepted June 26, 1920
G.L.O.

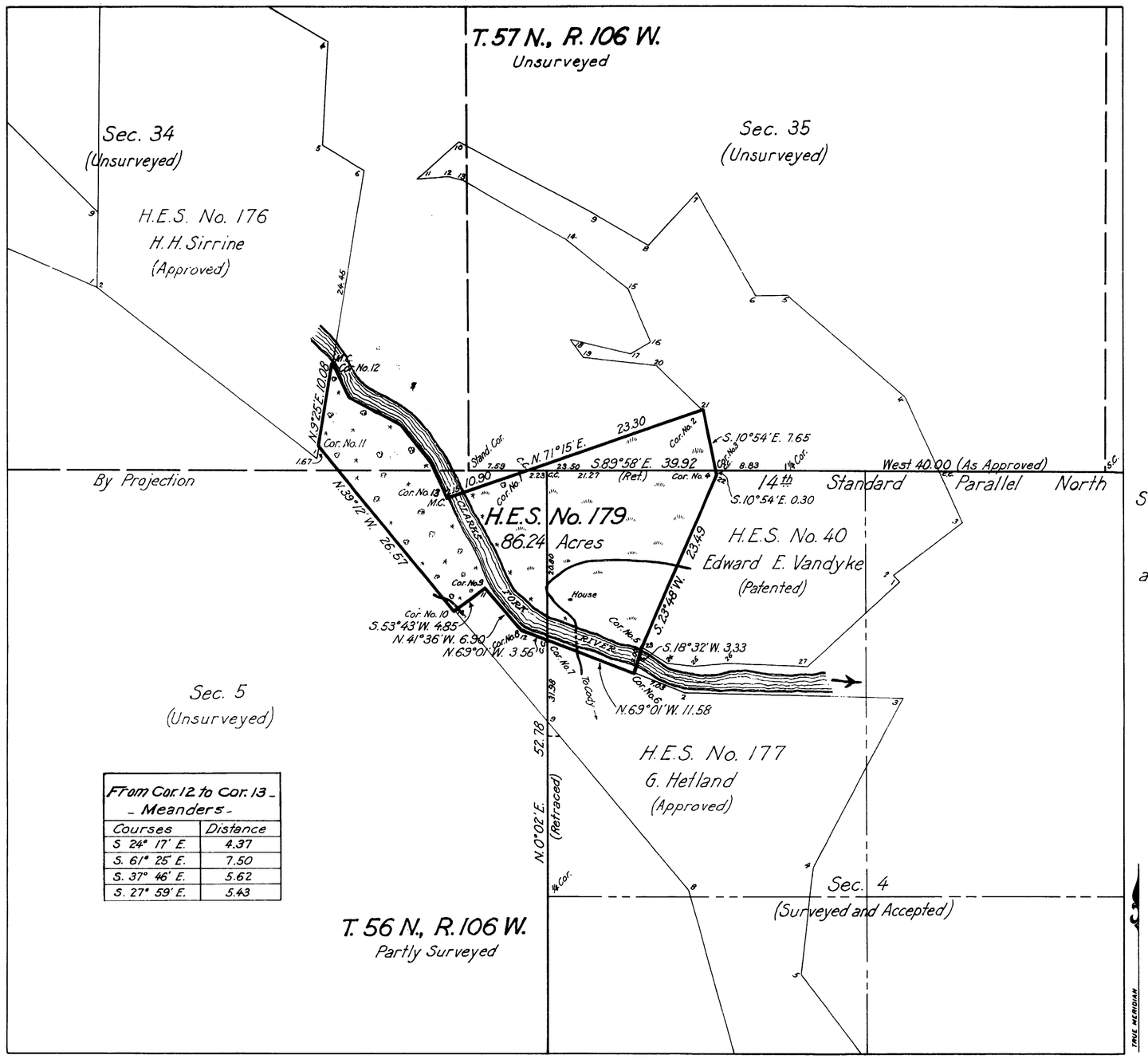

From Cor. 12 to Cor. 13 - Meanders -	
Courses	Distance
S 24° 17' E.	4.37
S. 61° 25' E.	7.50
S. 37° 46' E.	5.62
S. 27° 59' E.	5.43

Plat of

HOMESTEAD ENTRY SURVEY

No. 179

in the

SHOSHONE NATIONAL FOREST

in

Surveyed Section 4 and Unsurveyed Section 5,

T. 56 N. R. 106 W.

and Unsurveyed Sections 34 and 35

T. 57 N. R. 106 W.

of the

SIXTH PRINCIPAL MERIDIAN

WYOMING

This plat of Homestead Entry Survey No. 179 State of Wyoming is strictly conformable to the field notes thereof on file in this office, which have been examined and approved.

U.S. Surveyor General's Office

Cheyenne, Wyoming
October 4, 1918

Charles L. Decker
U.S. Surveyor General

SCALE 10 chains to 1 inch

Surveys Designated	By whom Surveyed	Inst. Cont. Group No.	Inst. Cont. Group Date	When Surveyed Begun	When Surveyed Completed	Date of Approval
H.E.S. No. 179	S.A. Wallace Sur. Draftsman		Jan. 20, 1917	July 5, 1917	July 7, 1917	October 4, 1918
" " 176	" " "		" " "	" 1, "	" 3, "	Sept. 27, 1918
" " 177	" " "		" " "	June 25, "	June 27, "	Sept. 30, 1918
" " 40	C. E. Hayden		May 4, 1911	June 19, 1911	June 21, 1911	Nov. 29, 1911
Standard Parallel	Richard E. Bandy	333	June 20, 1908	July 26, 1909	July 26, 1909	Nov. 3, 1911
Subdivisions	" " "	"	" " "	July 27, "	Aug. 4 "	" " "

	Areas in Acres	
H.E. Survey No. 179		Conflicts
In Section 4	37.65	
In Section 5 & 34	39.77	
In Section 35	8.82	
In Section		
Total	86.24	

Act of June 11, 1906 — Act of March 4, 1917

List No. 2-4026 — Dated May 11, 1915

Latitude 44°52'N.
Longitude 109°39'W.
Mean Mag. Decl. 17°47'E.

Observations at Corner No 1

H.E.S.

179

Withdrawn by Letter May 23, 1921
Remeasured Dec. 5, 1921
Gen'l W.H.D.

Trans to Lander
Oct. 1, 1920

Form 85 A
Revised 1916.

5317

Survey accepted July 31, 1919
G.L.O.

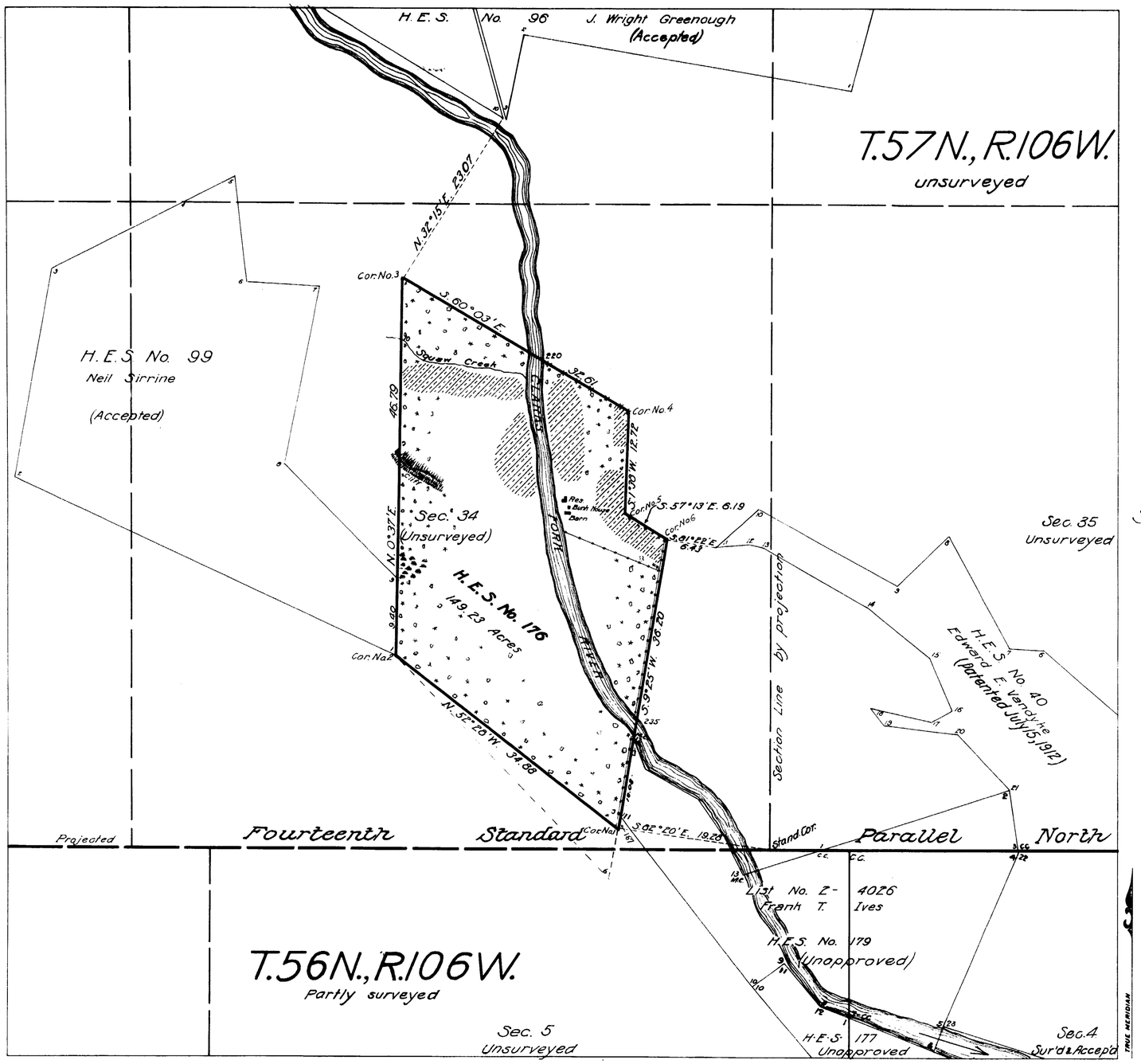

Plat of

HOMESTEAD ENTRY SURVEY

No. 176

in the

SHOSHONE NATIONAL FOREST

in

Section 34 Unsurveyed, T. 57 N. R. 106 W.

of the

SIXTH PRINCIPAL MERIDIAN

WYOMING

This plat of Homestead Entry Survey No. 176 State of Wyoming is strictly conformable to the field notes thereof on file in this office, which have been examined and approved.

U.S. Surveyor General's Office
Cheyenne, Wyoming.
September 27, 1918

Charles L. Decker
U.S. Surveyor General

SCALE 10 chains to 1 inch

Surveys Designated	By whom Surveyed	Inst., Cont., Group No.	Inst., Cont., Group Date	When Surveyed Begun	When Surveyed Completed	Date of Approval
H.E.S. No. 176	S.A. Wallace Sur. Draftsman	176	Jan. 20, 1917	July 1, 1917	July 3, 1917	Sept. 27, 1918
H.E.S. No. 40	C.E. Hayden	40	May 4, 1911	June 19, 1911	June 21, 1911	Nov. 29, 1911
H.E.S. No. 96	J.P. Davis	96	May 28, 1914	Aug. 7 1914	Aug. 11, 1914	Dec. 8, 1915
H.E.S. No. 99	J.P. Davis	99	May 29, 1914	Aug. 13, 1914	Aug 17, 1914	Sept. 9, 1915
H.E.S. No. 177	S.A. Wallace	177	Jan. 20, 1917	June 25, 1917	June 27, 1917	
Standard Par'l	Richard E. Bandy	333	June 20, 1908	July 26, 1909	July 26, 1909	Nov. 3, 1911
H.E.S. No. 179	S.A. Wallace		Jan. 20, 1917	July 5, 1917	July 7, 1917	

Areas in Acres		
H.E. Survey No.	176	Conflicts
In Section		
In Section		
In Section		
In Section		
Total	149.23	

Act of June 11, 1906 Act of March 4, 1917

List No. 2-4005 Dated March 30, 1915

Latitude 44°52'N
Longitude 109°39'W.
Mean Mag. Decl. 18°36'E.

Observations at Corner No. 1

176

07549
Sept. 20, 1920
PAT. NO. 773927 V.
C. S. NO. ..... P.

Trans. to Lander
Nov. 21, 1919

Form 35 A
Revised 1916.

5306

ORIGINAL

Survey accepted July 31, 1919
G.L.O.

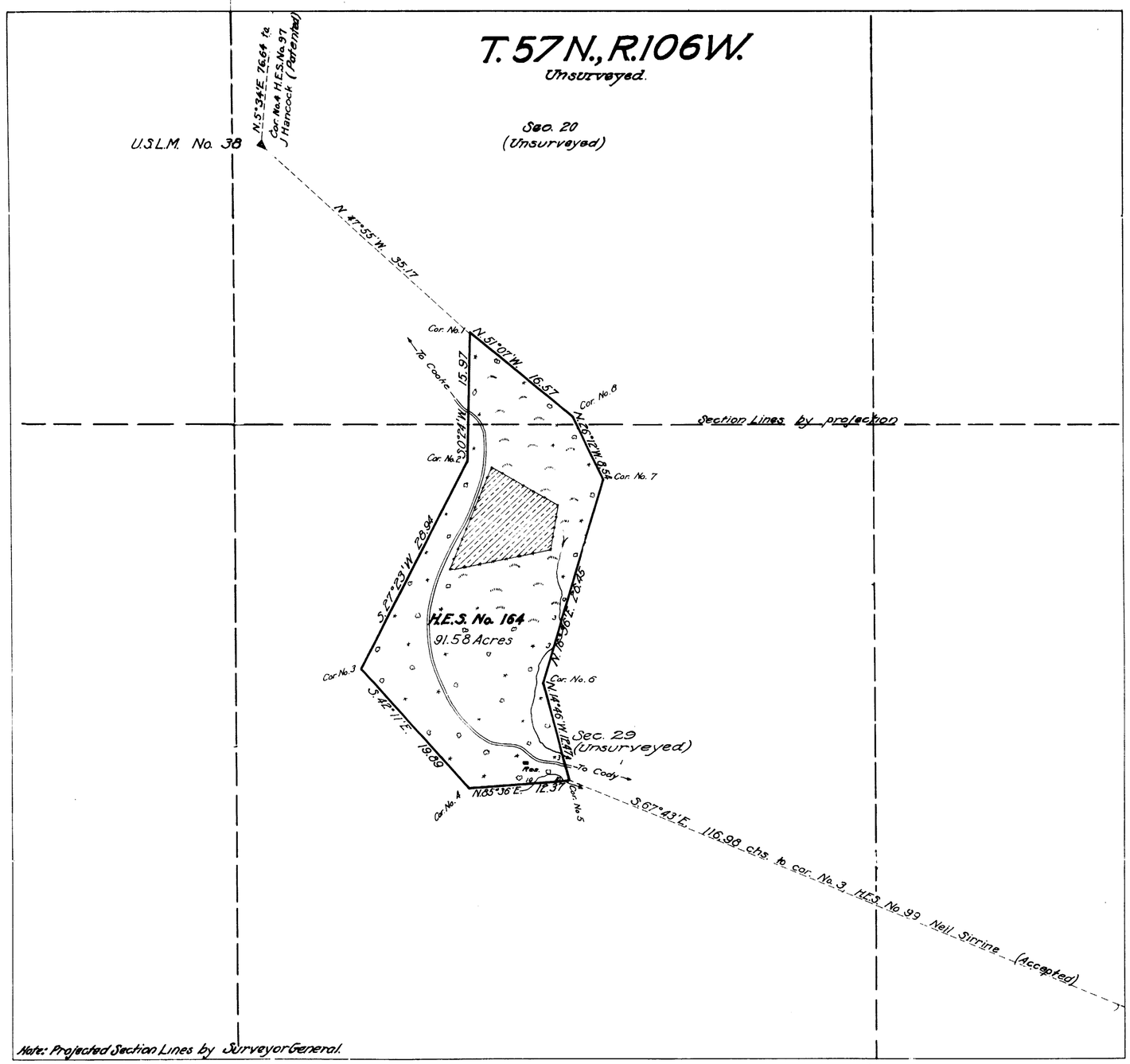

Note: Projected Section Lines by Surveyor General.

Plat of

HOMESTEAD ENTRY SURVEY

No. 164

in the

SHOSHONE NATIONAL FOREST

in

Section 20 unsurveyed T.57N.R.106W.
Section 29 unsurveyed T.57N.R.106W.

of the

SIXTH PRINCIPAL MERIDIAN

WYOMING

This plat of Homestead Entry Survey No. 164 State of Wyoming is strictly conformable to the field notes thereof on file in this office, which have been examined and approved.

U.S. Surveyor General's Office
Cheyenne, Wyoming.
December 24, 1918

Charles L. Decker
U.S. Surveyor General

SCALE 10 chains to 1 inch

Surveys Designated	By whom Surveyed	Inst., Cont., Group No.	Inst., Cont., Group Date	When Surveyed Begun	When Surveyed Completed	Date of Approval
H.E.S. No. 164	S.A. Wallace Sur. Draftsman	164	Dec. 18, 1916	June 28 1917	June 30, 1917	December 24, 1918

H.F.H.

Areas in Acres		
H.E. Survey No.	164	Conflicts
In Section		
In Section		
In Section		
In Section		
Total	91.58	

Act of June 11, 1906 Act of Aug. 11, 1916

List No. 2-4050 Dated April 30, 1915

Latitude 44°54'N.
Longitude 109°42'W.
Mean Mag. Decl. 17°47'E.

Observations at Corner No. 1

ENT. NO. 08230 NOTES
PAT. NO. 774665
Sept 24, 1920
C. S. NO.

164

Trans to Lander
Jan. 12, 1920

5258

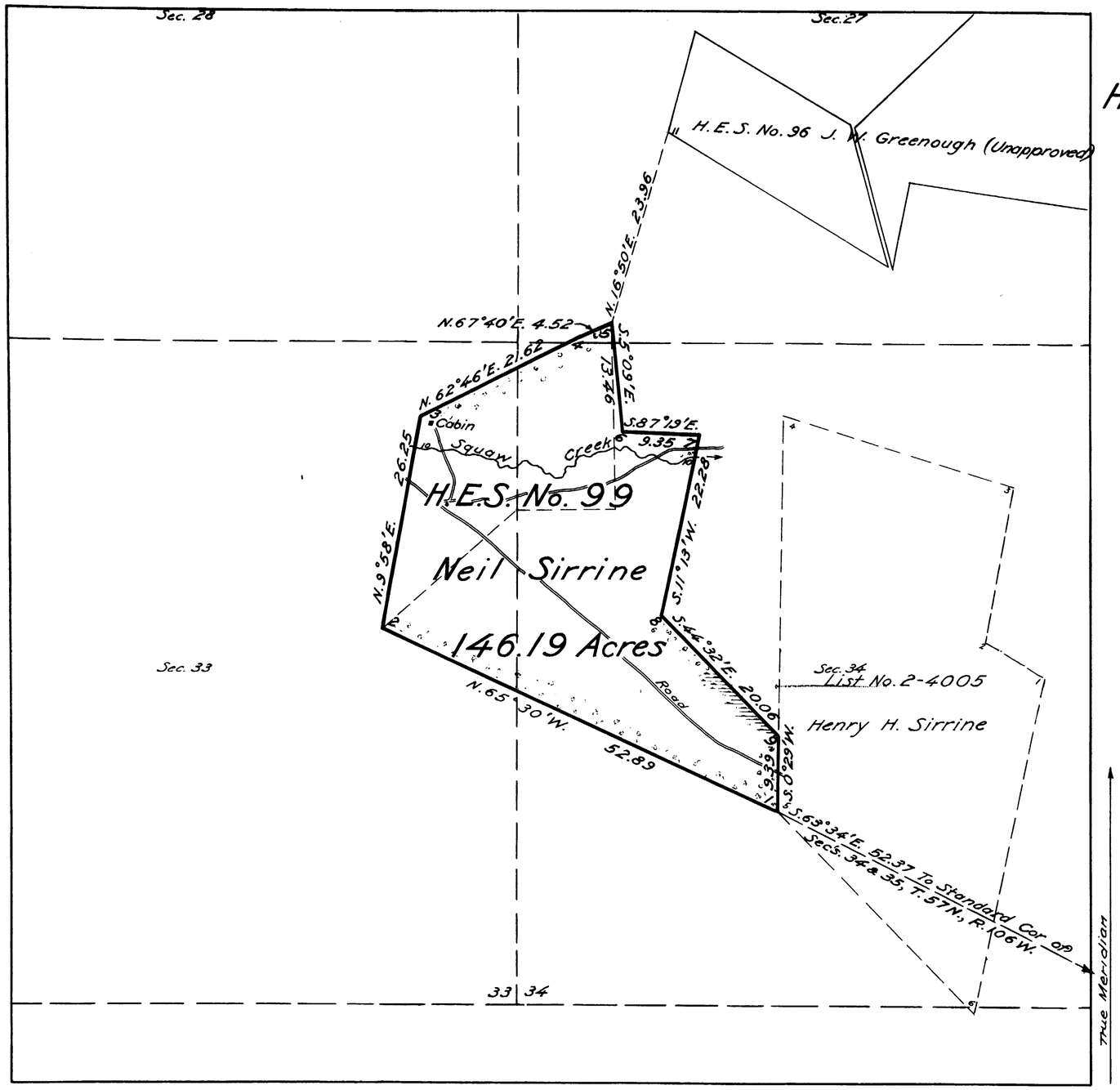

PLAT OF

HOMESTEAD ENTRY SURVEY No. 99,

in the

SHOSHONE NATIONAL FOREST,

in

Section 27, unsurveyed, T. 57 N., R. 106 W.,
Section 33, unsurveyed, T. 57 N., R. 106 W.,
Section 34, unsurveyed, T. 57 N., R. 106 W.,

of the

Sixth Principal Meridian,

Wyoming.

This plat of Homestead Entry Survey No. 99, situated in Section 27, unsurveyed, in Township 57 North of Range 106 West, and in Section 33, unsurveyed, in Township 57 North of Range 106 West, and in Section 34, unsurveyed, in Township 57 North of Range 106 West, and in Section ——— surveyed, in Township ——— of Range ——— of the ——— Sixth Principal Meridian is strictly conformable to the field notes of the Survey thereof, on file in this office, which have been examined and approved

Office of U.S. Surveyor General,

Cheyenne, Wyoming.

September 9, 1915 Charles L. Decker

U.S. Surveyor General,

For Wyoming.

Scale
10 Chains equal 1 inch

Initials [illegible]

Surveys Designated	By Whom Surveyed	Instructions or Outlines No	Instructions or Outlines Date	When Surveyed Begun	When Surveyed Completed	Date of Approval
H.E. Survey No. 99	J. P. Davis, Surveyor Forest Service		May 29, 1914	Aug. 13-17, 1914		
" " " " 96	J. P. Davis, Surveyor Forest Service		May 28, 1914	Aug. 7-11, 1914		

Areas			
H. E. Survey No. 99		Conflicts	
In Section			
In Section			
In Section			
In Section			
Total	146.19		

List No {2-820, 2-4031, Date {Jan. 7, 1911.
Act of June 11, 1906, Act of June 30, 1914.

Latitude 44°52'N.
Longitude 109°38'30"W.
Mean Mag. Decl. 18°48'E.
} At Cor. No. 1.

FORM 85-A

99

PATENT No. 05898 DATE Sept. 20, 1920
PATENT No. 1172872-N
C. N. No. 1432A P

RECD U. S. G. O. CHEYENNE, WYO.

accepted by Commr Aug 3, 1916
Transmitted to Land Aug 11, 1916

5256

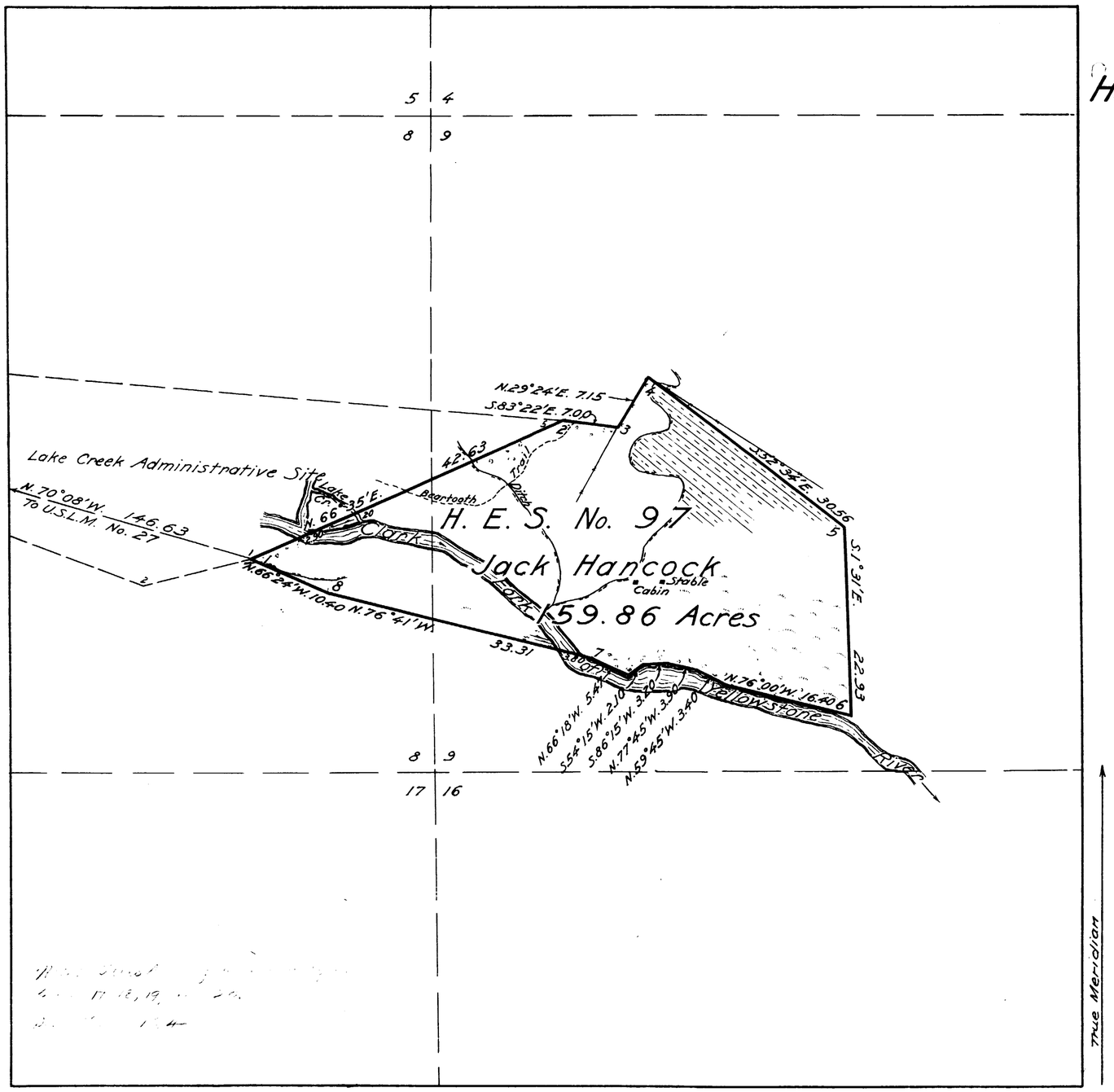

PLAT OF

HOMESTEAD ENTRY SURVEY No. 97,

in the

SHOSHONE NATIONAL FOREST,

in

Section 8, unsurveyed, T. 57 N., R. 106 W.,
Section 9, unsurveyed, T. 57 N., R. 106 W.,

of the

Sixth Principal Meridian,

Wyoming.

This plat of Homestead Entry Survey No. 97, situated in Section 8, unsurveyed, in Township 57 North of Range 106 West, and in Section 9, unsurveyed, in Township 57 North of Range 106 West, and in Section —— surveyed, in Township —— of Range —— and in Section —— surveyed, in Township —— of Range —— of the —— Sixth Principal Meridian is strictly conformable to the field notes of the Survey thereof, on file in this office, which have been examined and approved

Office of U.S. Surveyor General,
Cheyenne Wyoming.
September 28, 1915 Charles L. Decker

U.S. Surveyor General,
for Wyoming.

Scale
10 Chains equal 1 inch

Initials [illegible]

Surveys Designated	By Whom Surveyed	Instructions or Contract No	Instructions or Contract Date	When Surveyed Begun	When Surveyed Completed	Date of Approval
H.E. Survey No. 97	J. P. Davis Surveyor Forest Service		May 28, 1914	July 29,	Aug. 3, 1914	

Areas			
H. E. Survey No. 97		Conflicts	
In Section ——			
In Section ——			
In Section ——			
In Section ——			
Total	159.86		

List No 2-826, Date Oct. 13, 1910.
Act of June 11, 1906; Act of June 30, 1914.

Latitude 44°54'40"N.
Longitude 109°41'20"W.
Mean Mag. Decl. 18°47'E.
} At Cor. No. 1

FORM 85-A

R.M.T.

ENT. NO. 05282 NO. FS
PAT. NO. 573378 V
C.S. NO. ..... P .....

97.

Accepted by Commr
Jan 14, 1916

5255

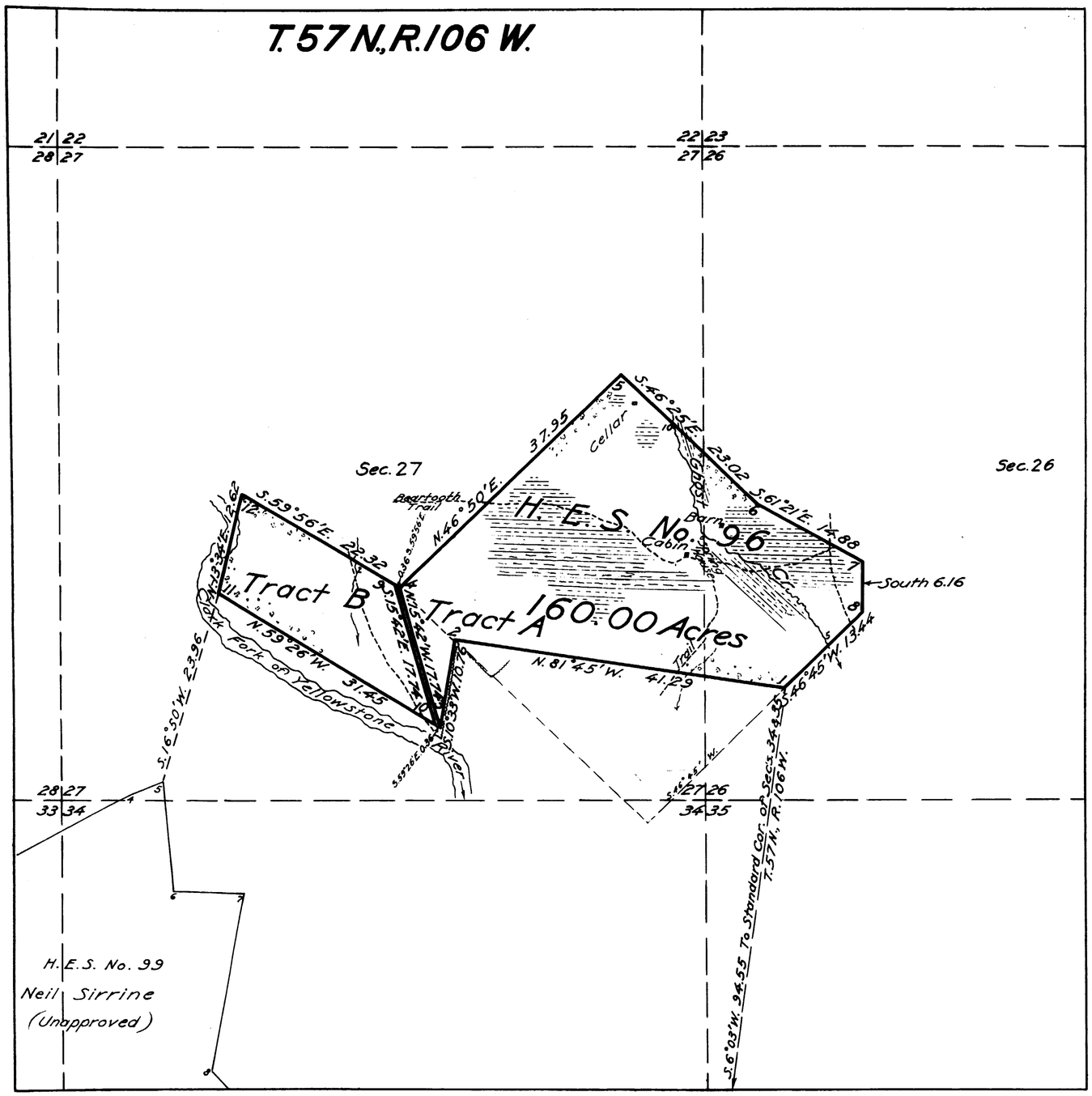

PLAT OF

HOMESTEAD ENTRY SURVEY No. 96,

in the

SHOSHONE NATIONAL FOREST,

in

Section 26, unsurveyed, T.57N., R.106W.,
Section 27, unsurveyed. T.57N., R.106W.,

of the

Sixth Principal Meridian,

Wyoming.

This plat of Homestead Entry Survey No. 96, situated in Section 26, unsurveyed, in Township 57 North of Range 106 West, and in Section 27, unsurveyed, in Township 57 North of Range 106 West, and in Section ——surveyed, in Township—— of Range —— and in Section ——surveyed, in Township—— of Range —— of the —— Sixth Principal Meridian is strictly conformable to the field notes of the Survey thereof, on file in this office, which have been examined and approved

Office of U.S. Surveyor General,

Cheyenne Wyoming.
December 8, 1915

Charles L. Decker
U.S. Surveyor General,
for Wyoming.

Scale
10 Chains equal 1 inch

Initials B.H.

Surveys Designated	By Whom Surveyed	Instructions or Contract No	Instructions or Contract Date	When Surveyed Begun	When Surveyed Completed	Date of Approval
H.E. Survey No. 96	J.P. Davis, Surveyor Forest Service	96	May 28, 1914	Aug. 7-	11, 1914	Dec. 8, 1915
" " " " 99	J.P. Davis Surveyor Forest Service		May 29, 1914	Aug. 13-	17, 1914	

Areas			
H.E. Survey No. 96		Conflicts	
In Tract A	127.20		
In Tract B	32.80		
In Section ——			
In Section ——			
Total	160.00.		

List Nos. {2-174, 2-1996} Dates {June 29, 1909. Mar. 30, 1914.
Act of June 11, 1906; Act of June 30, 1914.

Latitude 44°52'N.
Longitude 109°38'W.
Mean Mag. Decl. 18°50'E.
} At Cor. No. 1

FORM 85-A

96

ENT. NO. 08096 NOTES
5/17/22
PAT. NO. 86272 V.
C. S. NO. P.

Accepted
Nov. 26, 1917
Grams to Lander
Feb. 23, 1917

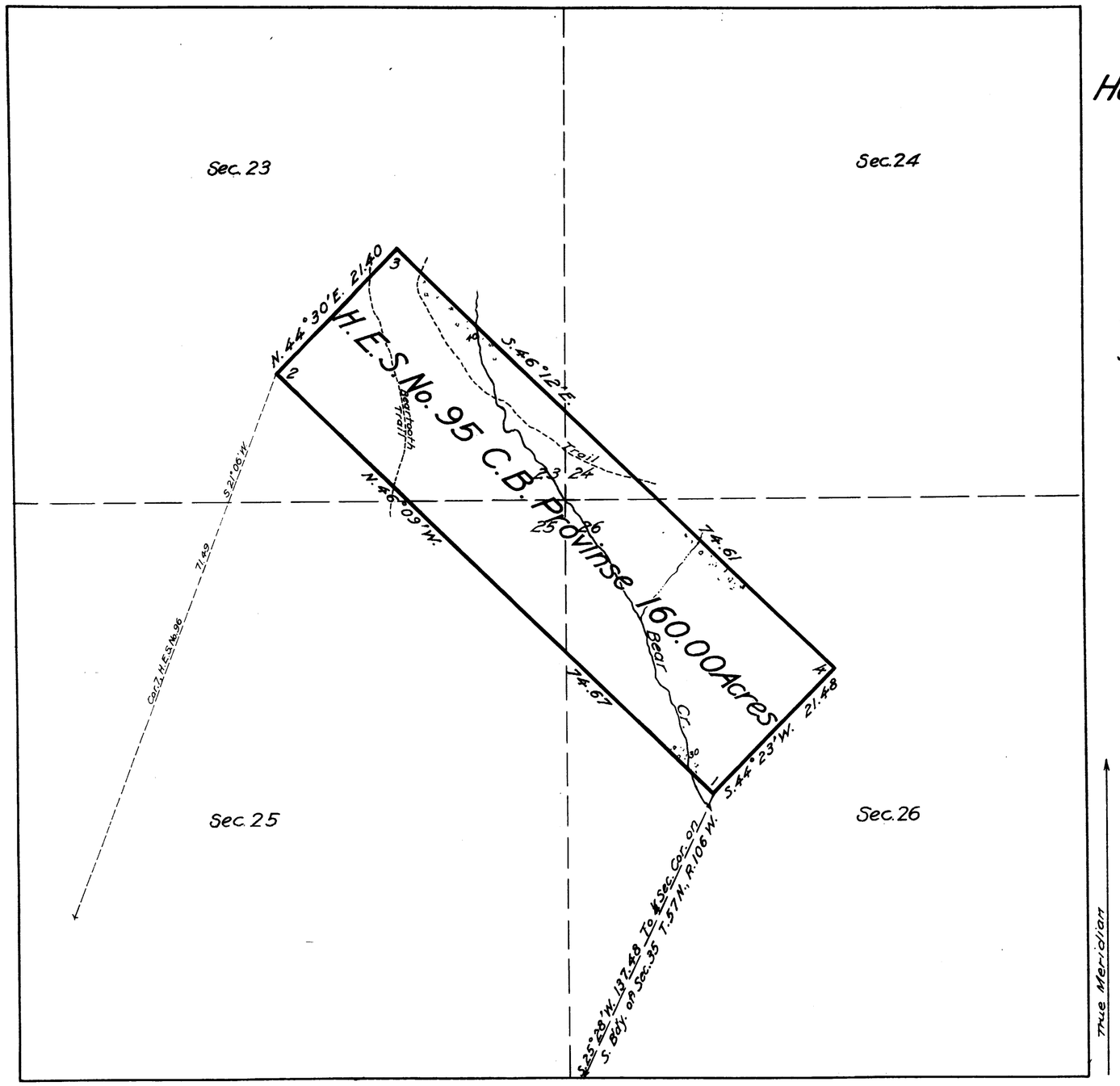

PLAT OF

HOMESTEAD ENTRY SURVEY No. 95,

in the

SHOSHONE NATIONAL FOREST,

in

Section 23, unsurveyed, T. 57 N., R. 106 W.,
Section 24, unsurveyed, T. 57 N., R. 106 W.,
Section 25, unsurveyed, T. 57 N., R. 106 W.,
Section 26, unsurveyed, T. 57 N., R. 106 W.,
of the

Sixth Principal Meridian,

Wyoming.

This plat of Homestead Entry Survey No. 95, situated in Section 23, unsurveyed, in Township 57 North of Range 106 West, and in Section 24, unsurveyed, in Township 57 North of Range 106 West, and in Section 25, unsurveyed, in Township 57 North of Range 106 West, and in Section 26, unsurveyed, in Township 57 North of Range 106 West, of the Sixth Principal Meridian is strictly conformable to the field notes of the Survey thereof, on file in this office, which have been examined and approved.

Office of U.S. Surveyor General,
Cheyenne, Wyoming.
September 7, 1915 Charles L. Deetter
U.S. Surveyor General,
for Wyoming.

Scale
10 Chains equal 1 inch

Initials

Surveys Designated	By Whom Surveyed	Instructions or Contract No	Instructions or Contract Date	When Surveyed Begun	When Surveyed Completed	Date of Approval
H.E. Survey No. 95	J. P. Davis Surveyor Forest Service		May 28, 1914	Aug. 18	20, 1914	

Areas			
H.E. Survey No. 95		Conflicts	
In Section ———			
In Section ———			
In Section ———			
In Section ———			
Total	160.00		

List No. 2-1492, Date Dec. 22, 1911.
Act of June 11, 1906, Act of June 30, 1914.

Latitude 44° 54' N.
Longitude 109° 37' W.
Mean Mag. Decl. 18° 31' E.
} At Cor. No. 1

FORM 85-A

ENT. NO. ..... NOTES
PAT. NO. ..... V .....
C. & NO. ..... P .....

95

Accepted by Comm'r
Jan. 14, 1916

Click Here for Field Notes

5204

Homestead Entry Survey No. 40

Townships Nos 56 & 57 North, Range No. 106 West of the Sixth Principal Meridian, Wyoming.

Shoshone National Forest

Scale: 20 chains to 1 inch

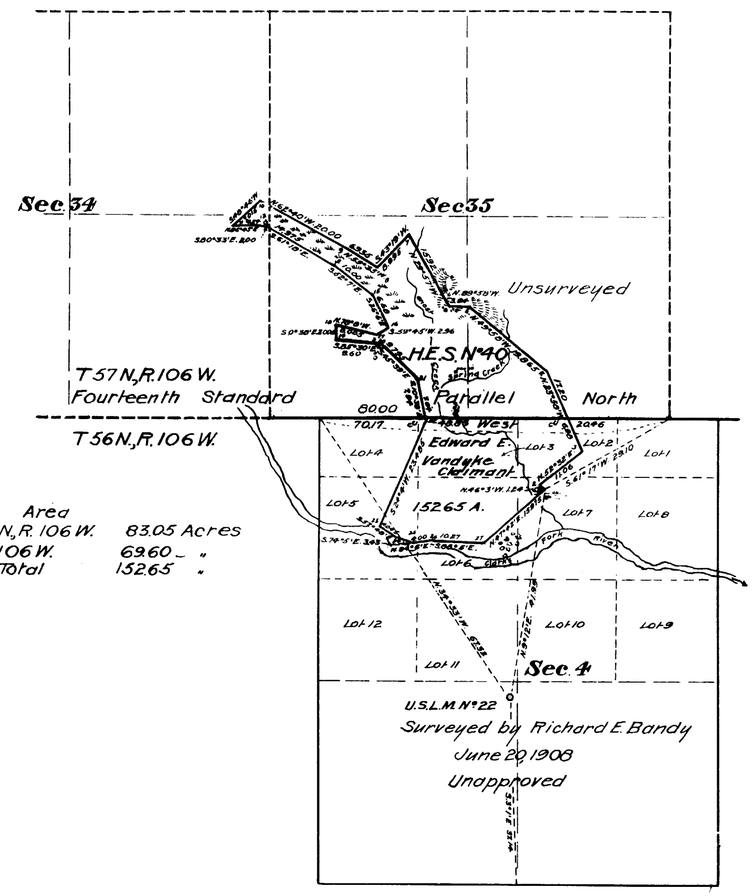

Area
In Sec's 34 & 35, T. 57 N., R. 106 W. 83.05 Acres
In Sec. 4, T. 56 N., R. 106 W. 69.60 "
Total 152.65 "

Observation taken at S. 1/4 Cor. Sec. 35
Variation 18°40' E.

U.S.L.M. No 22
Latitude 44° 51' 56" N
Longitude 109° 36' 40" W.

H.E. No 0315
Lander Land Office, Shoshone Land District
Park County, Wyoming.
Dated March 24, 1907.
List No. 444, dated October 10, 1907.
Edward E. Vandyke, Claimant,
Application dated March 14, 1911.
Area 152.65 Acres.
Surveyed by C.E. Hayden
Under Instructions dated May 4, 1911
Survey commenced June 19, 1911
Survey completed June 21, 1911
Authorized by Letter "E" No 133095
April 28, 1911.

I hereby certify that this is a correct plat of Homestead Entry Survey No 40 Ts 56 & 57 N., R. 106 W of the Sixth Principal Meridian made in conformity with the field notes of the survey thereof on file in this office which have been examined and approved
Surveyor General's Office
Cheyenne, Wyoming.
November 29, 1911.

Stephens C. Hanson
Surveyor General

40

ENT. NO. 0315 NOTES
July 15, 1912
PAT. NO. 281105 V 413
C. S. NO. 1432-A P 797

Accepted by the Hon. Commissioner in his Letter "E" Jan. 25, 1912
Duplicate Plat and Transcript of field notes forwarded to Lander Land Office Jan. 29, 1912.