Click Here for Field Notes

Ac. 6682

ORIGINAL

TOWNSHIP 57 NORTH, RANGE 99 WEST OF THE SIXTH PRINCIPAL MERIDIAN, WYOMING

DEPENDENT RESURVEY

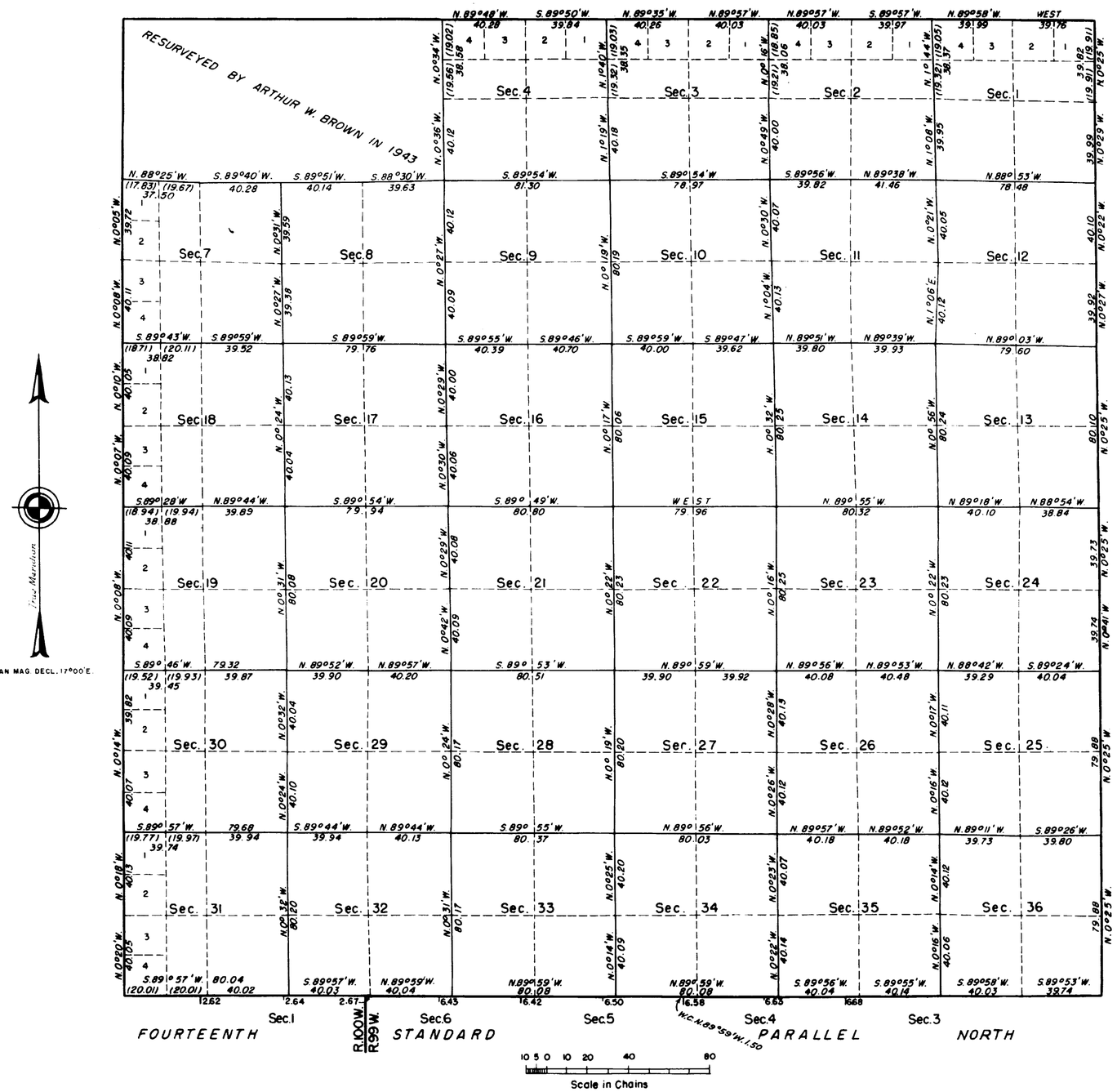

Area resurveyed: 21,719.15 acres

This plat represents a retracement and reestablishment of the south and east boundaries; and portions of the north and west boundaries and subdivisional lines designed to restore the corners in their original locations according to the best available evidence. The lottings and areas are as shown upon the plat approved November 26, 1892.

Resurvey executed by Joseph V. Beck September 9 to October 7, 1952, under special instructions dated August 26, 1952 for Group 236, Wyoming.

Portions of the north and west boundaries and subdivisional lines resurveyed by Arthur W. Brown in 1943.

UNITED STATES DEPARTMENT OF THE INTERIOR
BUREAU OF LAND MANAGEMENT
Washington, D. C. May 2, 1956

This plat is strictly conformable to the approved field notes, and the survey, having been correctly executed in accordance with the requirements of law and the regulations of this Bureau, is hereby accepted.

For the Director

Earl G. Harrington

Cadastral Engineering Staff Officer

Latitude 44°52'18" N.
Longitude 108°44'36" W.

2593-B

57-99

Click Here for Field Notes

6296

ORIGINAL

TOWNSHIP No. 57 NORTH, RANGE No. 99 WEST OF THE SIXTH PRINCIPAL MERIDIAN, WYOMING.

DEPENDENT RESURVEY OF SECTIONS 5 AND 6

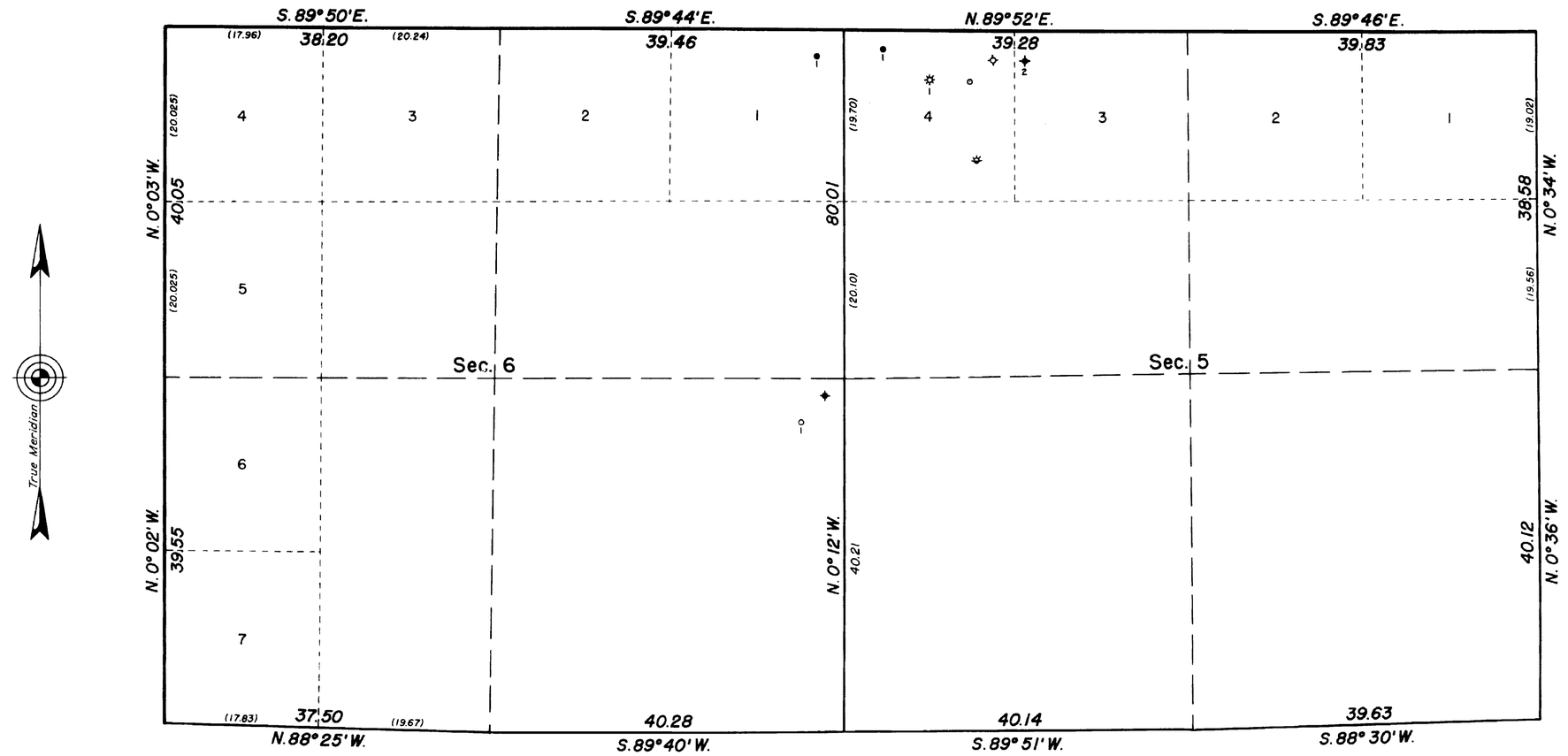

Scale: 1 Inch = 10 Chains

Latitude 44° 57' 29.9" N.
Longitude 108° 51' 50.5" W.

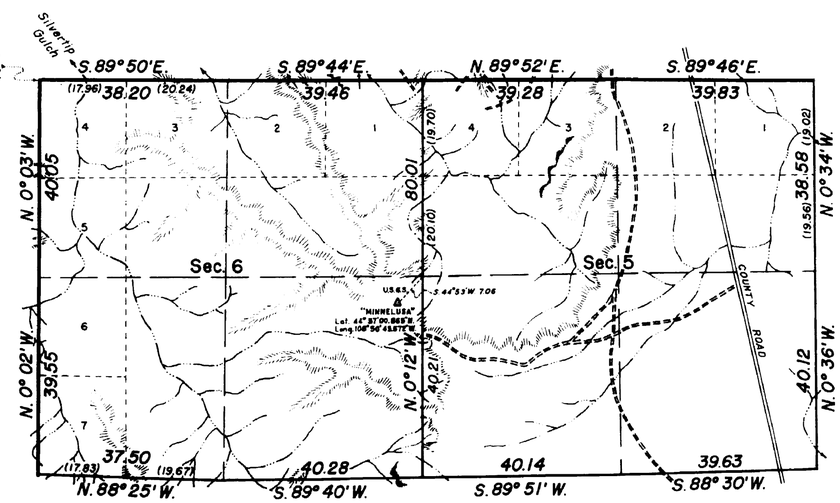

Scale: 1 Inch = 20 Chains

MEMORANDUM

Dependent resurvey of the boundaries of sections 5 and 6, Township No. 57 North, Range No. 99 West of the Sixth Principal Meridian, Wyoming, and ties to oil and gas wells in these sections, executed by Arthur W. Brown, Associate Cadastral Engineer, June 4 - 15, 1943, under special instructions dated April 14, 1943, for Group No. 198, Wyoming, and authorized by General Land Office memorandum "E" dated March 27, 1943.

Reference will be made to the plat approved November 26, 1892 for the showing of the areas; the fractional lottings thereon remain unchanged in designation and area.

The boundaries of sections 5 and 6 are reestablished in their true original position as defined by the original monuments with the exception that the one-quarter corner of sections 5 and 6 is reestablished at the correct proportionate point in accordance with the surveying rule.

UNITED STATES DEPARTMENT OF THE INTERIOR

GENERAL LAND OFFICE

Denver, Colorado, April 10, 1944.

This plat of sections 5 and 6, Township No. 57 North, Range No. 99 West of the Sixth Principal Meridian, Wyoming, is strictly conformable to the field notes of the survey thereof which have been examined and approved.

Acting Supervisor of Surveys.

Washington, D.C., April 21, 1944.

The survey represented by this plat having been correctly executed in accordance with the requirements of law and the regulations of this office, is hereby accepted.

Joel David Wolfsohn

Assistant Commissioner.

RCM

MJL

Topography within sections compiled from aerial photographs and coordinated with section line control obtained during survey.

2593-A

57 - 99

Dravo & Chen Co. May

Click Here for Field Notes

4462

Township No. 57 North Range No. 99 West of the 6th Principal Meridian

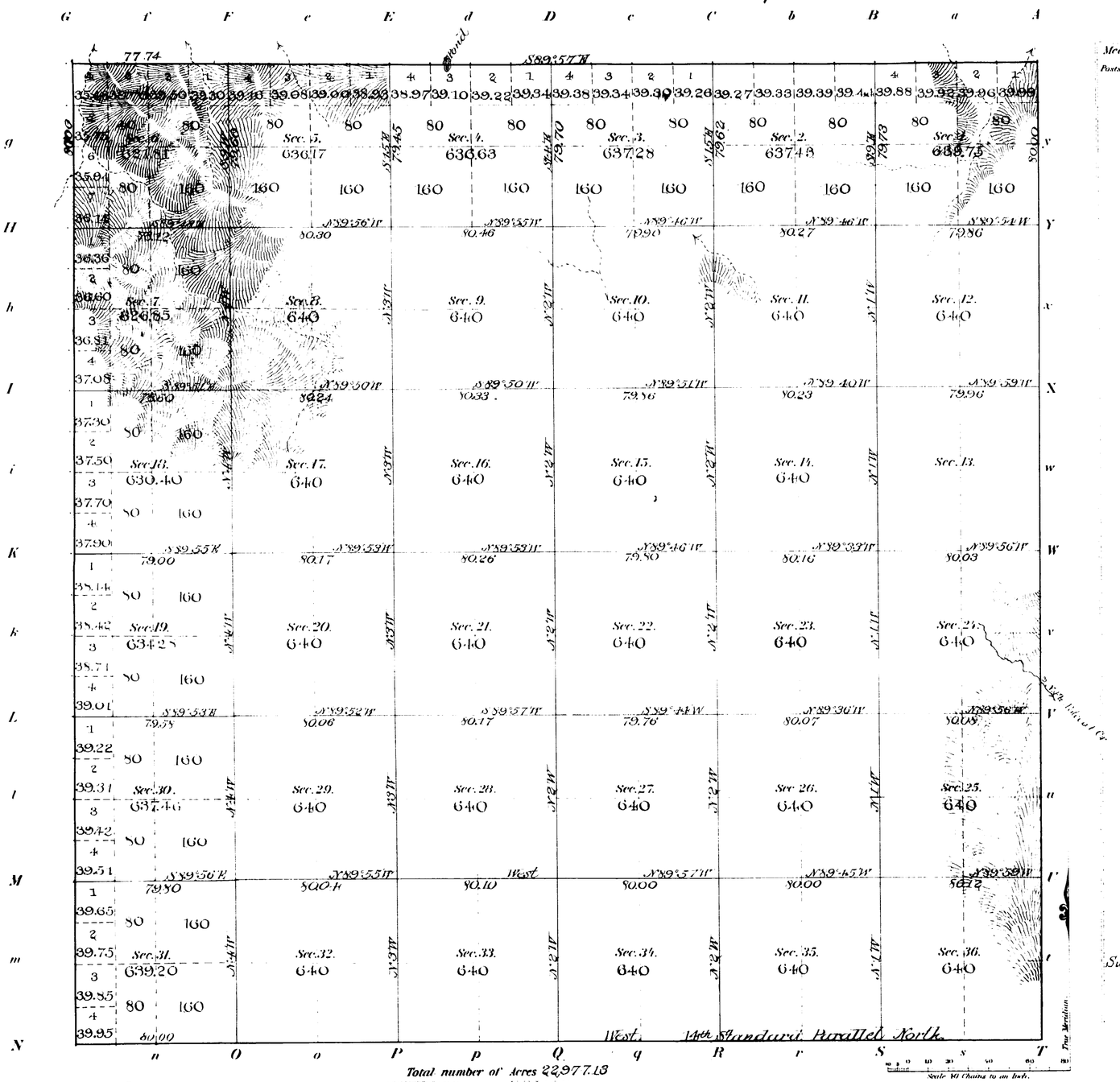

Meanders of

Posts	Courses	Ch.s Lk.s	Posts	Courses	Ch.s Lk.s	Posts	Courses	Ch.s Lk.s

Subdivision lines at minimum rates M. 53 Chs 72 Lks 77
intermediate 6 02 66

Surveys Designated	By Whom Surveyed	Date of Contract	Amount of Surveys M.	Chs	Lks	When Surveyed	Magnetic Dec.n
Township lines							
Subdivisions	A. L. Coleman	March 8 1892	59	75	43	June 24-29 1892	15° 27' West.

The above Map of Township No. 57 North of Range No. 99 West of the 6th Principal Meridian Wyoming is strictly conformable to the field notes of the survey thereof on file in this Office, which have been examined and approved.

Surveyor General's Office
Cheyenne Wyo. Nov. 26, 1894

Wm. A. Richards
Sur. Gen.l

2593

57-99

Indexes
31

4459

EXTERIOR LINES

Scale 2 inches = 1 mile. Mag. Var. East

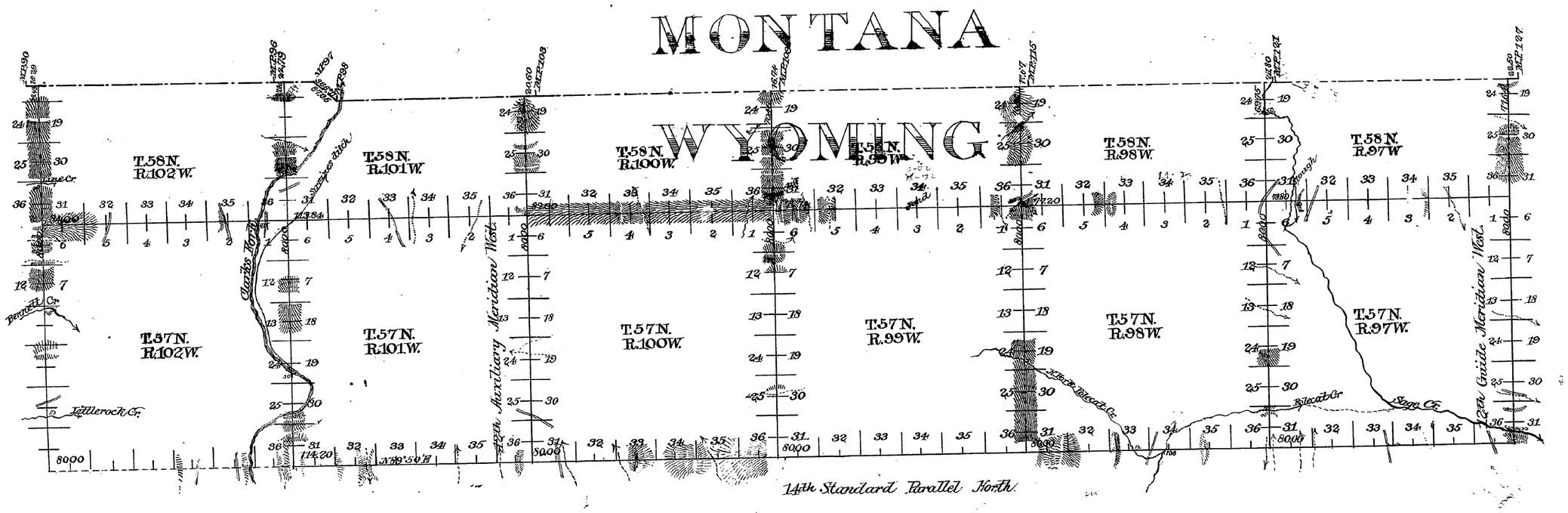

Surveys Designated	By Whom Surveyed	Date of Contract	Amount of Contract M.	Chs	Lks	When Surveyed	Magnetic Declination
Township Lines	N. L. Coleman	March 18, 1892	81	61	53	May 29-June 16, 1892	18° 31' East.
14th Stand. Par.	" " "	" " "	30	34	20	" 23-27 "	18° 30' "
12th Guide Mer.	" " "	" " "	8	71	64	June 12, "	18° 27' "
12th Aux. Mer.	" " "	" " "	8	69	21	" 2, "	18° 30' "
Connections	" " "	" " "	1	60	39		

	M	Chs	Lks.
Township lines at minimum rates	57	24	59
" " " intermediate "	24	36	94
14th Stand. Par. " minimum "	26	76	20
" " " " intermediate "	3	38	00
12th Guide Mer. " minimum "	7	51	86
" " " " intermediate "	1	19	78
" Aux. " " minimum "	8	00	00
" " " " intermediate "	0	69	21
Connection lines " minimum "	1	60	39

I hereby certify that the above diagram of the 14th Standard Parallel North, Ranges 97, 98, 99, 100 and 101 West; the 12th Guide Meridian West, through Townships 57 and 58 North; the 12th Guide Meridian West in Townships 57 and 58 North, the Exterior Lines of Townships 57 and 58 North, Ranges 97, 98, 99, 100, 101 and 102 West of the 6th Principal Meridian, Wyoming, is strictly conformable to the field notes of the survey thereof on file in this office which have been examined and approved.

Surveyor Generals Office.
Cheyenne Wyo. Nov. 26, 1892

Wm A. Richards
Surveyor General.

2590

(25)

3232

Click Here for Field Notes

14TH STANDARD PARALLEL NORTH.

Between Tps 56 & 57 N. Ranges 98 & 99 W. of the 6th Principal Meridian. Wyoming Ter.

Mag. Var. 20° 30' Scale. 40 chs to 1 inch.

Course West.

T. 57 N. R. 99 W.



T. 57 N. R. 98 W.



Surveys Designated.	By Whom Surveyed.	Date of Contract.	Amount of Surveys MIS.	CHS.	LKS.	When Surveyed.
14th Stand Par N.	Chas Holcomb	July 19 1882	12	00	00	Sept 3 1883.

I hereby certify that the above diagram of the 14th Standard Parallel North between Tps 56 & 57 N. Rgs 98 & 99 W. of the 6th P.M. Wyo Ter. is strictly conformable to the field notes of the surveys thereof on file in this office, which have been examined and approved

Surveyor Genl's Office

Cheyenne Wyoming Feby. 16th 1884

Edw. C. Dawes Sur. Genl.

2006