Click Here for Field Notes

No. 5.

TOWNSHIP No. 21 NORTH RANGE No. 68 WEST OF 6th PRINCIPAL MERIDIAN

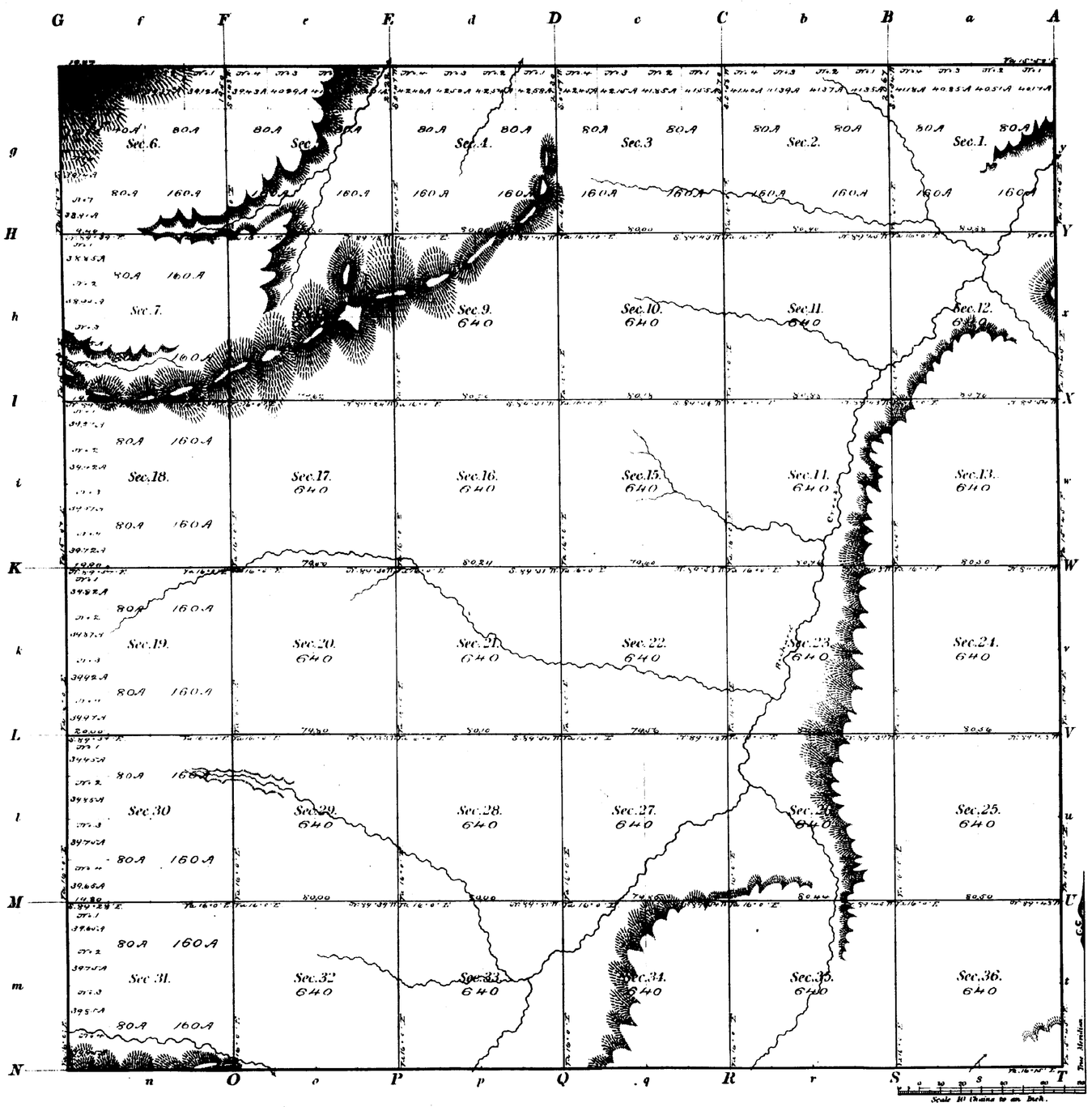

Meanders of								
Posts	Courses	Ch.s Lk.s	Posts	Courses	Ch.s Lk.s	Posts	Courses	Ch.s Lk.s

23056.30 Total number of Acres.

Surveys Designated	By Whom Surveyed	Date of Contract	Amount of Surveys M.	Ch.s	Lk.s	When Surveyed
Township lines	John B. Thomas	June 19th 1872				July 1872.
Subdivisions	Edwin James	August 17th 1872	60	7	36	Aug. 30 - Sept. 5th 1872.

The above Map of Township No. 21 North of Range No. 68 West of 6th Principal Meridian in Wyoming Territory is strictly conformable to the field notes of the survey thereof, on file in this Office, which have been examined and approved.

Surveyor Generals Office,
Cheyenne Wyo. Nov. 30th 1872.

Silas Reed
Sur. Gen.l

Click Here for Field Notes

Indian 8

EXTERIOR LINES

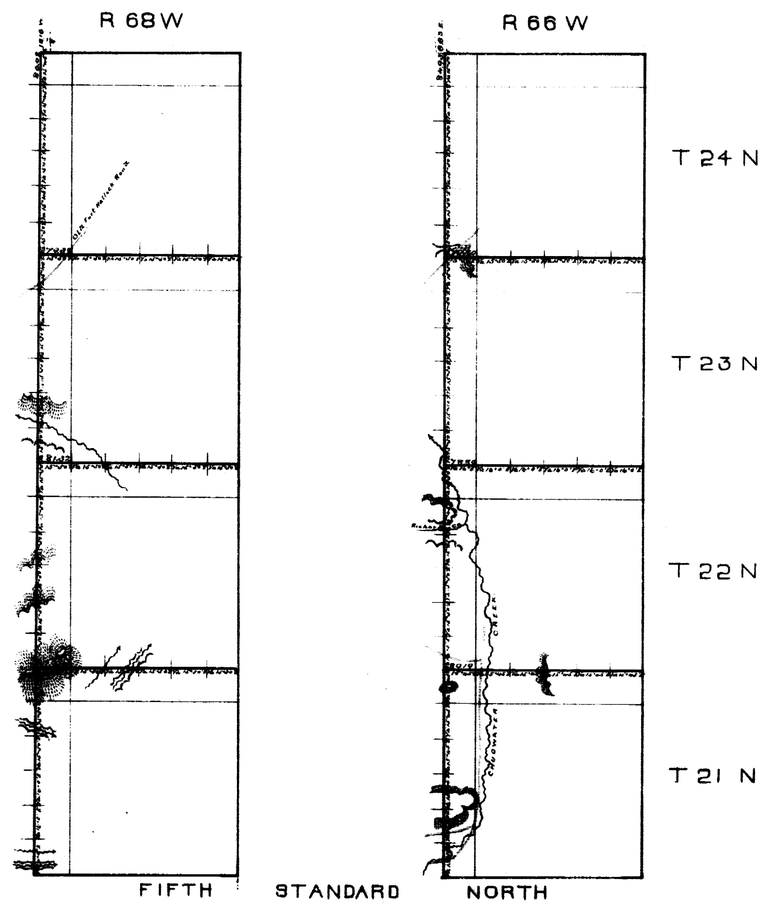

Surveys Designated By Whom Surveyed	Date of Contract	Amount of Surveys	When Surveyed
Exterior Lines John B Thomas	June 26. 1872	24 4 . 07.	July 15-27. 1872
		24 . 79	

I hereby certify that the above Diagram of the Exterior Lines of Townships 21, 22, 23 and 24 North, Ranges 66 and 68 West of 6th Principal Meridian, in Wyoming Territory, is strictly conformable to the field notes of the survey thereof, on file in this Office, which have been examined and approved.

Surveyor General's Office
Cheyenne Wyo Dec 23 1872

Silas Reed

0024

Click Here for Field Notes

Indexed

24

FIFTH STANDARD PARALLEL NORTH

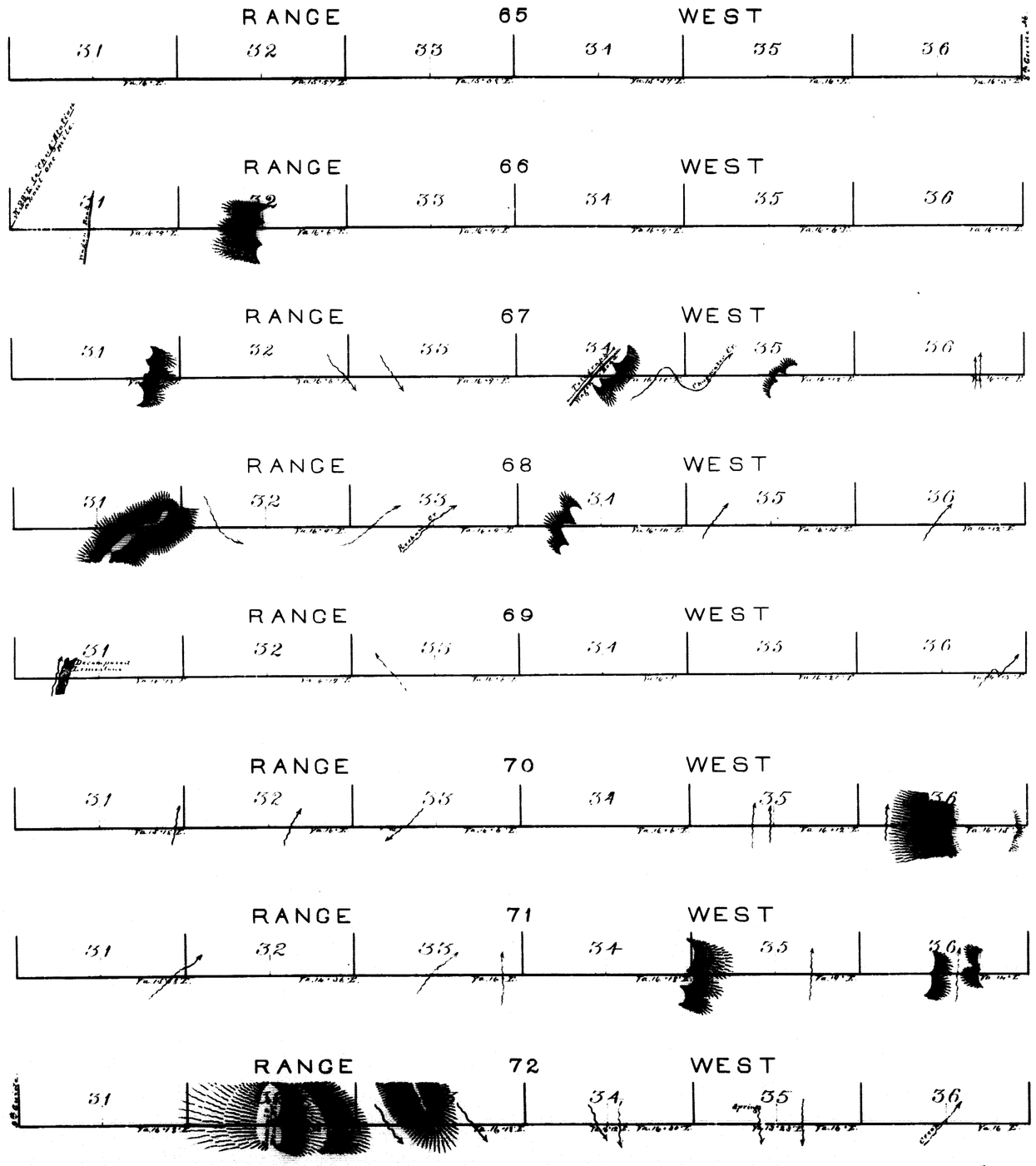

Surveys Designated	By Whom Surveyed	Date of Contract	Amount of Surveys	When Surveyed
5th Standard North	Edwin James		48 Miles	Sept. 1st–5th 1870.

I hereby certify that the above Map of the 5th Standard Parallel North of the Colorado Base Line, between Ranges 64 and 73 West of the 6th Principal Meridian, in Wyoming Territory, is strictly conformable to the field notes of the Survey thereof, on file in this Office, which have been examined and approved.

Surveyor General's Office
Cheyenne W.T.

Silas Reed
Sur. Gen.l