34

Click Here for Field Notes

87

3788

(4-6759)

Fractional Township No. 24 North, Range No. 70 West of the 6th Principal Meridian

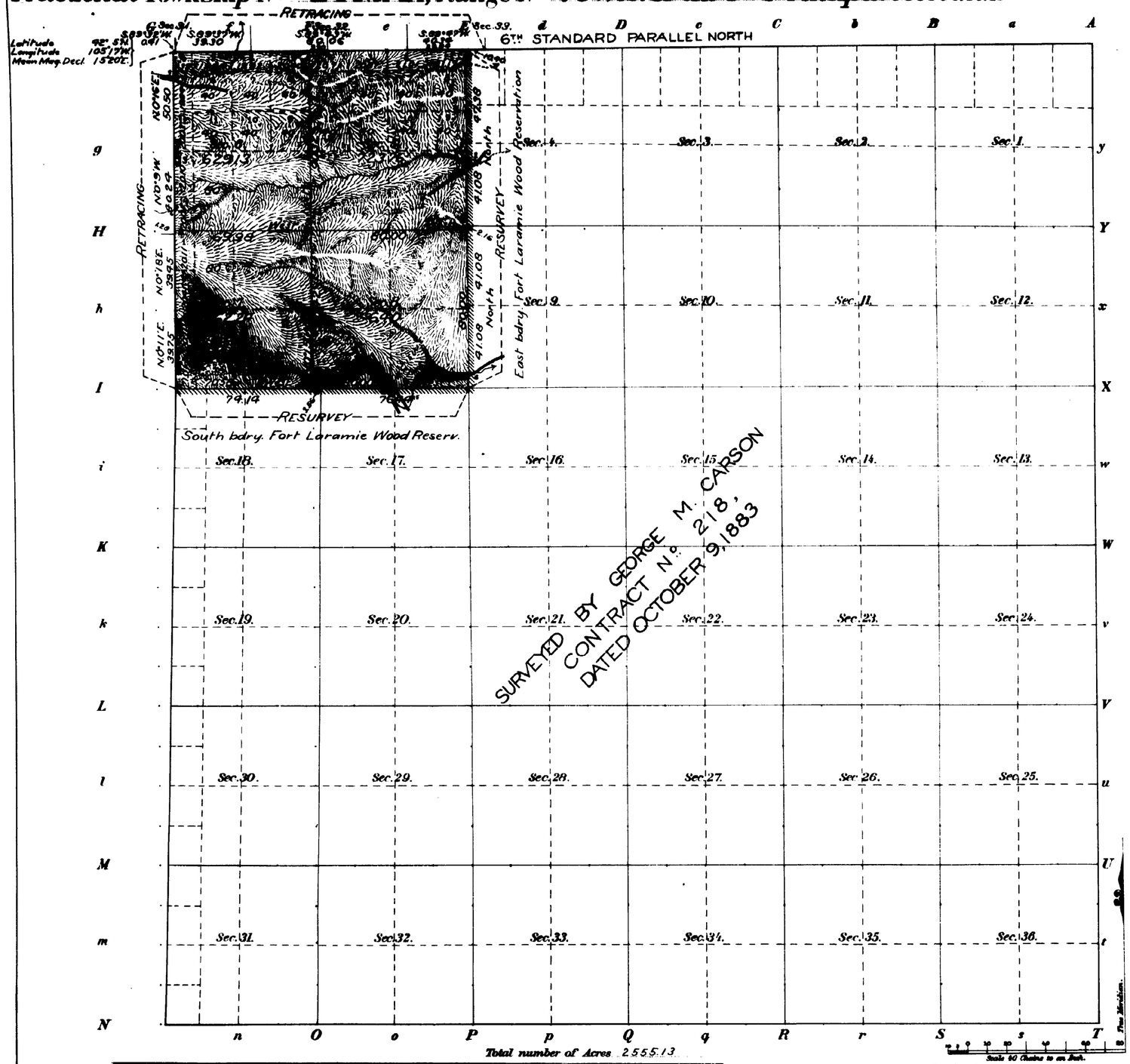

Meanders of								
Posts	Courses	Ch.&Lk.s	Posts	Courses	Ch.&Lk.s	Posts	Courses	Ch.&Lk.s

Total number of Acres 2555.13

Surveys Designated	By Whom Surveyed	Date of Contract	Amount of Surveys M.	Ch.s	Lk.s	When Surveyed
Retr. N. and W. Township lines	C. Edward Artist	NB. 279. May 8, 1900	4	10	5	Sept. 25–Oct. 15, 1900
Subdivisions	" "	" " "	4	00	72	October 24, "
Resurv. S. bdry. Ft. Laramie Wood Reserv.	" "	" " "	4	1	20	October 18-19, "
Connections	" "	" " "		10	98	October 29, "
S. and W. Tp. Lines	Alfred M. Rogers	89. Sept. 19, 1876	9	77	70	Nov. 22, 1876–June 27, 1877
Subdivisions	G. M. Carson	218. Oct. 9, 1883	51	77	75	Nov. 20–22, 1883
6th Stand. Parl. North	Henry G. Hay	18. July 1, 1871	3	75	78	July 28, 1871
E. Tp. Line	" "	37. June 26, 1872	6	2	76	Aug. 10, 1872
Reservation Bdrs.	G. M. Carson	218. Oct. 9, 1883	4	3	73	Nov. 10, 1883

The above Map of Fractional Township No. 24 North, of Range No. 70 West of the 6th Principal Meridian, Wyoming, is strictly conformable to the field notes of the survey thereof on file in this Office, which have been examined and approved.

Surveyor Generals Office, Cheyenne, Wyo., March 29, 1902

Alpheus P. Hazzard
Sur. Gen.l

J. B. M. Sergeant del.
R. H. A. Tapp, Draft. & Lettering

2218-A

24-70 Triplicate filed APR 19 190[illegible]
Survey accepted by the Hon. Commissioner in his letter E dated Apr. 15. 190[illegible]

Click Here for Field Notes

3787

TOWNSHIP No. 24 NORTH. RANGE No. 70 WEST of the 6th Principal MERIDIAN.

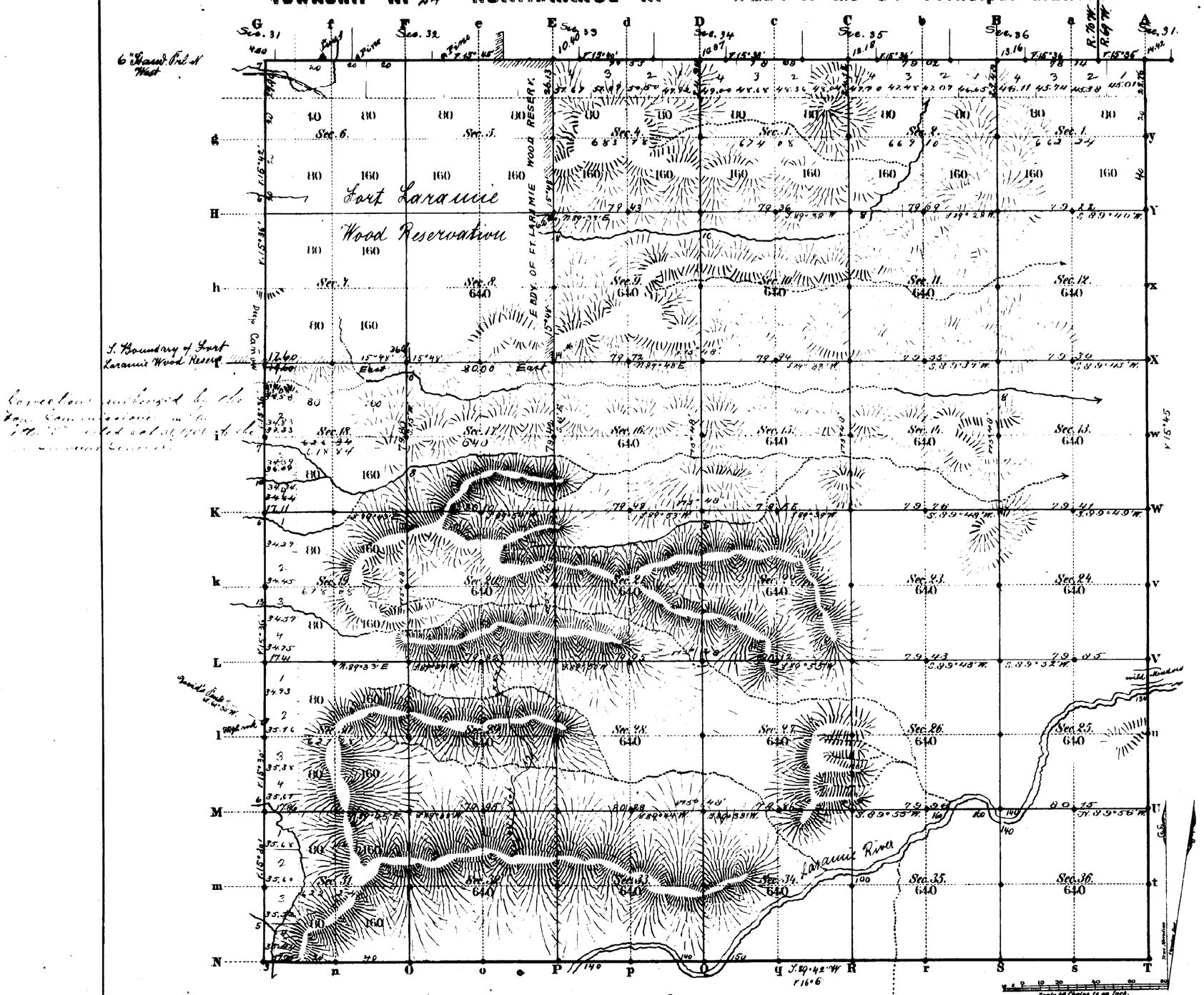

Total number of Acres. ~~20536.84~~ 20528.84

Surveys Designated	By Whom Surveyed	Date of Contract	Amount of Surveys Mi.	Ch.	Lkt	When Surveyed	Magnetic Declination
6th W. Township lines	Alfred M. Rogers	Septbr 19 1876	9	77	70	November 27, 1876 & June 24 1877	15° 50' East
Subdivisions	D. M. Carson	October 9, 1883	57	77	75	Nov. 20-22, 1883	15° 48' " "
Connections	" "	" "		37	33	" "	
6th Stand. Prl. N.	Henry S. Hay	July 1, 1871	3	75	98	July 28, 1871	
E. Township l.	" "	June 26, 1872	6	02	76	Aug. 10, 1872	
Reservat. Bounds.	D. M. Carson	Octob. 9, 1883	~~4~~ 4	~~5~~ 8	~~73~~ 73	Novbr 10, 1883	

The above Map of Township No. 24 North Range No. 70 West of the Sixth Principal Meridian Wyoming Territory is strictly conformable to the field notes of the survey thereof on file in this Office, which have been examined and approved.

Surveyor General's Office,
Cheyenne Wyoming
April 21st 1884

Edw. C. Lewis
Sur. Genl.

A. Gast & Co., St. Louis Mo.

2218

24 - 70

4791

TOWNSHIP EXTERIORS

Scale: 1 inch = 160 chains



This Plat
of the Resurvey of
The South and East boundaries of the Fort
Laramie Wood Reservation in Tps 24 N. Rgs. 70 & 71 W.;
The 6th Standard Parallel North through R. 71 W.;
The East boundary of T. 25 N., R. 71 W.;
the Retracing of
The 6th Standard Parallel North through a
part of R. 70 W., and a part of R. 71 W.; the
North boundary, a part of the East
boundary, and a part of the West boundary
of T. 25 N., R. 71 W.; a part of the East boundary
and a part of the West boundary of
T. 24 N., R. 71 W. of the 6th Principal Meridian,
Wyoming,
is strictly conformable to the field notes
of the survey thereof
by
C. Edward Artist, U.S.D.S.,
under his
Contract No. 279,
dated May 8, 1900,
which have been examined, approved,
and filed in this office.
U.S. Surv. Gen'l's Office,
Cheyenne, Wyoming,
March 29, 1902

Alpheus C. Hanson
U.S. Surv. Gen'l.

Table of Mileage

SURVEYS DESIGNATED	AMOUNT MLS	CHS	LKS.	WHEN SURVEYED
Standard Lines Resur	5	40	30	September 26, 1900
" " Retr.	2	77	52	" 25, "
Township " Resur	5	3	90	" 28, "
" " Retr.	14	70	23	Sept. 25-Oct. 16, "
Reservation bdrs. Resur.	10	-00	9	October 17-19, "

2860

Filed APR 19 1902
Survey accepted by the
Gen. Commissioner in his
letter E dated Apr. 10, 1902.

(27)

3783

86

EXTERIOR LINES.

Scale 3 miles to 1 inch. Magnetic Variation E.

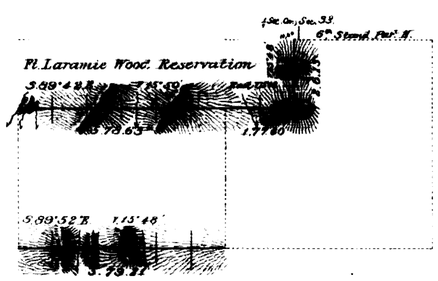

T. 24N.

R. 71W. R. 70W.

Surveys Designated	By Whom Surveyed	Date of Contract	Amount of Surveys			When Surveyed.
			MILS	CHS	LKS	
Exterior lines	G. M. Carson	Oct. 9th 1883	16	1	57	Nov. 9 & 10, 1883
Connections	. . .	. . .		10	40	. . .

I hereby certify that the above diagram of the S. Bdy of Tp 24 N., R. 71 W. and of a portion of the S & E Boundary lines of Ft. Laramie Wood Reservation through Tp 24 N., Rs 70 & 71 W. of the 6th P.M. Wyo. Ter. is strictly conformable to the field notes of the survey thereof on file in this office, which have been examined and approved.

Surveyor General's Office,
Cheyenne Wyoming. April 21" 1884. } John C. David Sur. Genl.

2215

(9)

Index

531

43

EXTERIOR LINES.

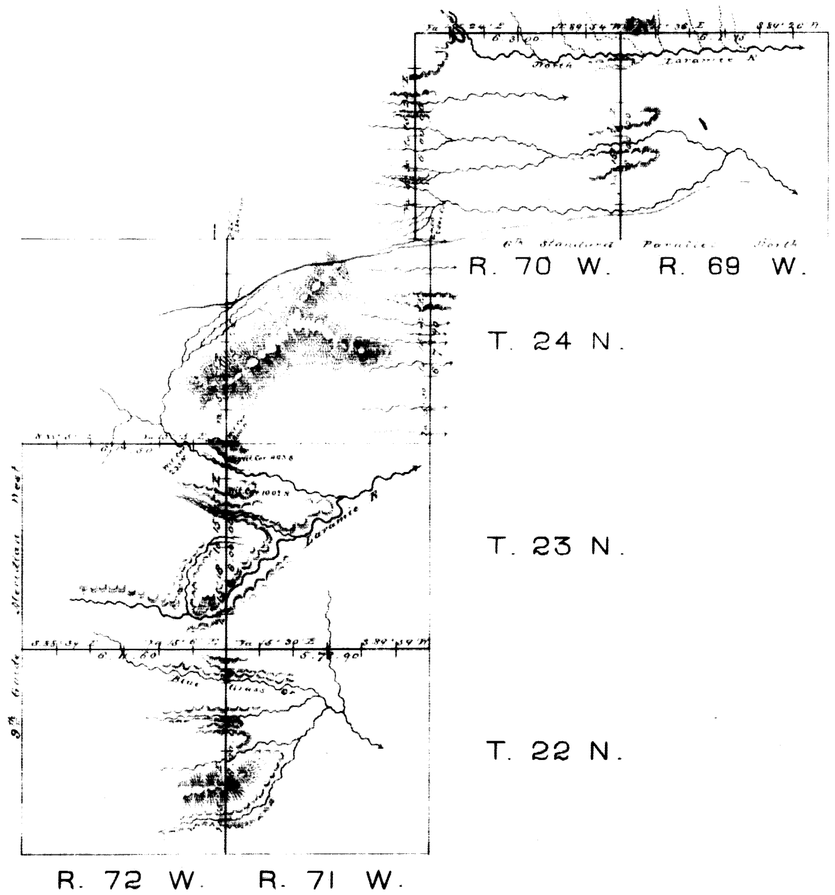

Surveys Designated	By Whom Surveyed	Date of Contract	Amount of Surveys			When Surveyed
			Mls	Chs	Lks	
Township Lines	Alfred A. Rogers	Sept. 18th 1870	66	13	90	June & July 1877.
Connections	" " "	" "		6	50	" " " "

I hereby certify that the above diagram of the exterior lines of Townships 22 North, Ranges 71 and 72 West, Township 23 North, Ranges 71 and 72 West, Townships 24 North, Ranges 70, 71 and 72 West, and Township 25 North, Ranges 69 and 70, all West of the 6th Principal Meridian, in Wyoming Territory, is strictly conformable to the field notes of the survey thereof on file in this Office, which have been examined and approved.

Surveyor General's Office
Cheyenne Wyo. Sept. 25. 1878

Edw. C. David
Surveyor General.

449