(6)

Click Here for Field Notes

243

39

TOWNSHIP No. 25 NORTH RANGE No. 66 WEST OF 6TH PRINCIPAL MERIDIAN

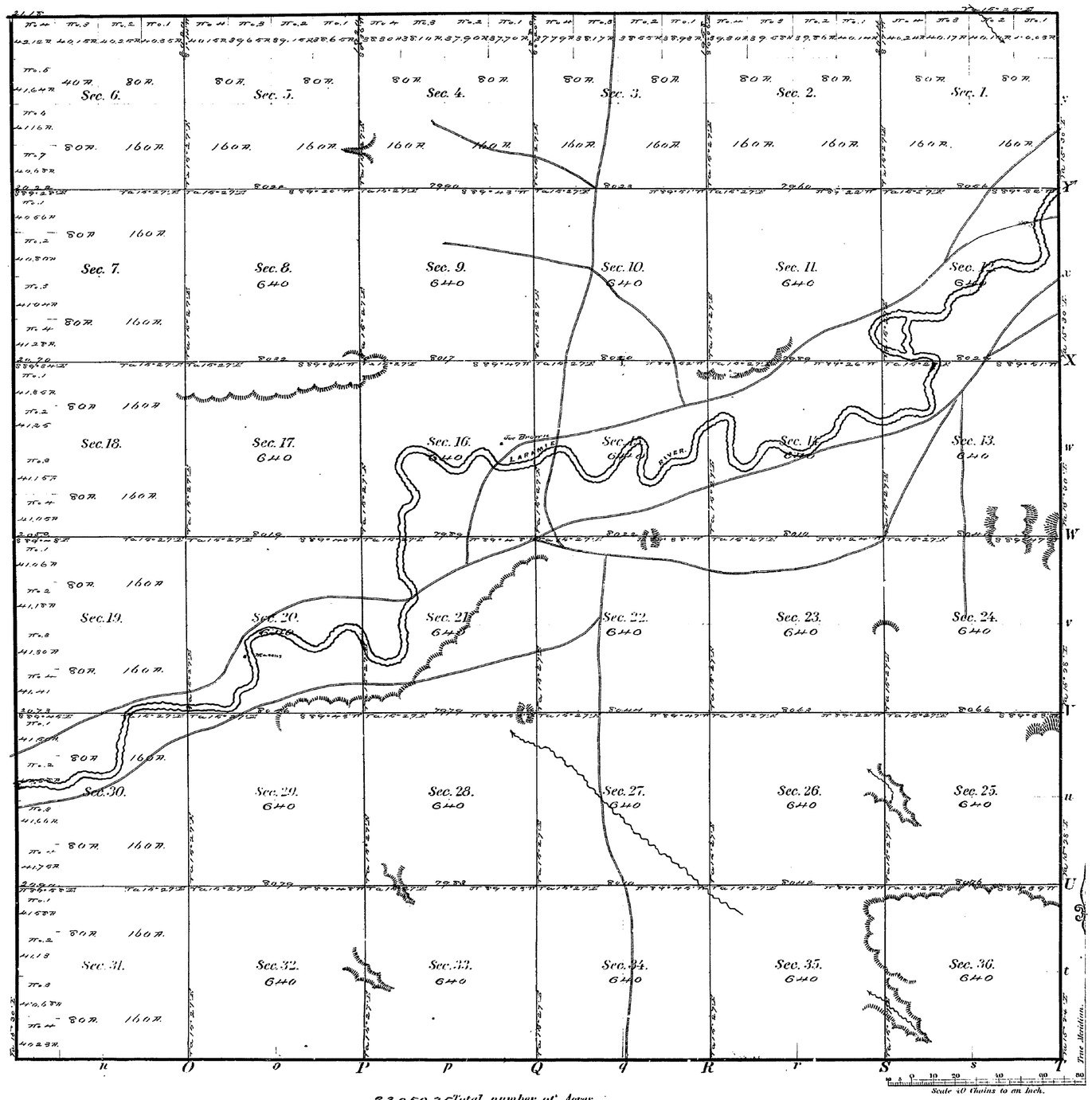

Meanders of

Posts	Courses	Ch.s Lk.s	Posts	Courses	Ch.s Lk.s	Posts	Courses	Ch.s Lk.s

23050.35 Total number of Acres.

Surveys Designated	By Whom Surveyed	Date of Contract	Amount of Surveys M. Ch.s Lk.s	When Surveyed
Township lines	Henry A. Hay	Augt 11th 1873		
Subdivisions	John B. Thomas	Sept. 1st 1873	60 " 7 " 13	Sept 4-15. 1873

The above Map of Township No. 25 North of Range No. 66 West of 6th Principal Meridian in Wyoming Territory is strictly conformable to the field notes of the survey thereof on file in this Office which have been examined and approved.

Surveyor Generals Office
Cheyenne Wyo. Nov. 21st 1873.

Silas Reed
Sur. Gen.l

229

25 - 66

(6)

Click Here for Field Notes

56

263

EXTERIOR LINES.

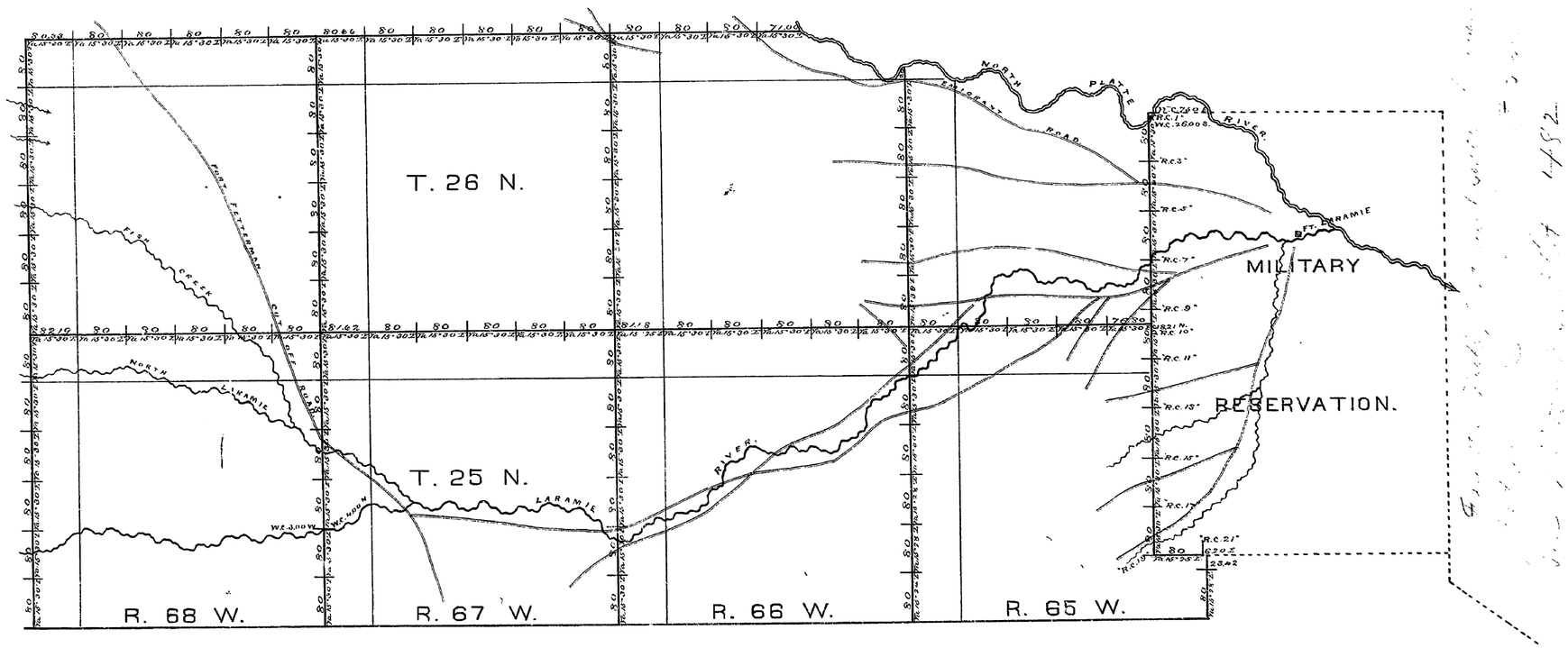

Surveys Designated	By Whom Surveyed	Date of Contract	Amount of Surveys	When Surveyed.
			No. Chs. Lks.	
A portion of the 8th Guide Meridian	Henry A. Hay	Aug. 11th 1873	1 · 23 · 42	Aug. 23-26 1873
Connections	" "	" "	6 · 20	" "
West portion S. Bound. Ft. Laramie Mil. Res.	" "	" "	10 · 0 · 0	Aug. 24-26. 1873
Connect South Mil. Res.			3 · 0 · 0	
Exterior Lines	" "	" "	86 · 13 · 78	Aug. 23-Sept. 16th 1873.
Connections	" "	" "	18 · 21	

I hereby certify that the above Diagram of a portion of the 8th Guide Meridian West, of the West and a portion of the south boundaries of the Fort Laramie Military Reservation, and of the Exterior Lines of Townships 25 and 26 North, Ranges 65, 66, 67 and 68 West of the 6th Principal Meridian, in Wyoming Territory, is strictly conformable to the field notes of the survey thereof on file in this office, which have examined and approved.

Surveyor General's Office,
Cheyenne, Wyo. Nov. 21st 1873.

Silas Reed
Sur. Genl.

Click Here for Field Notes

SIXTH STANDARD PARALLEL NORTH

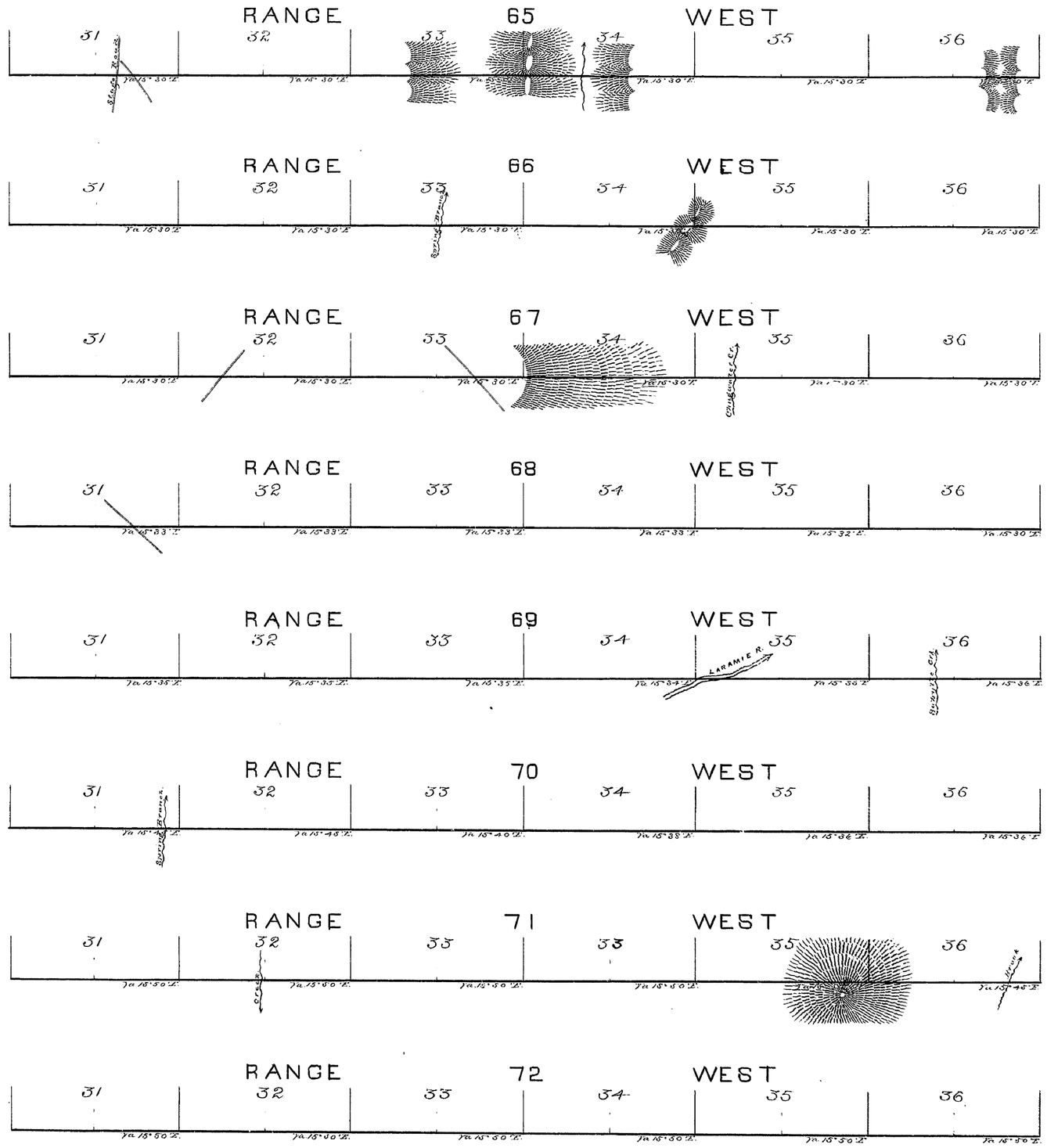

Surveys Designated	By Whom Surveyed	Date of Contract	Amt. of Surveys	When Surveyed
6th Stand'd North	Henry G. Hay	July 1st 1871	M. Ch. Lks. 48. 00. " 00	

I hereby certify that the above Diagram of the Sixth Standard Parallel North, between the 8th and 9th Guide Meridians West of 6th Principal Meridian, in Wyoming Territory, is strictly conformable to the field notes of the Survey thereof on file in this office which have been examined and approved.

Surveyor General's Office
Cheyenne Wyo. Dec. 27. 1871

Silas Reed
Sur. Gen.