(9)

Click Here for Field Notes

44

592

TOWNSHIP No 25 NORTH RANGE No 69 WEST of the 6th Principal MERIDIAN.

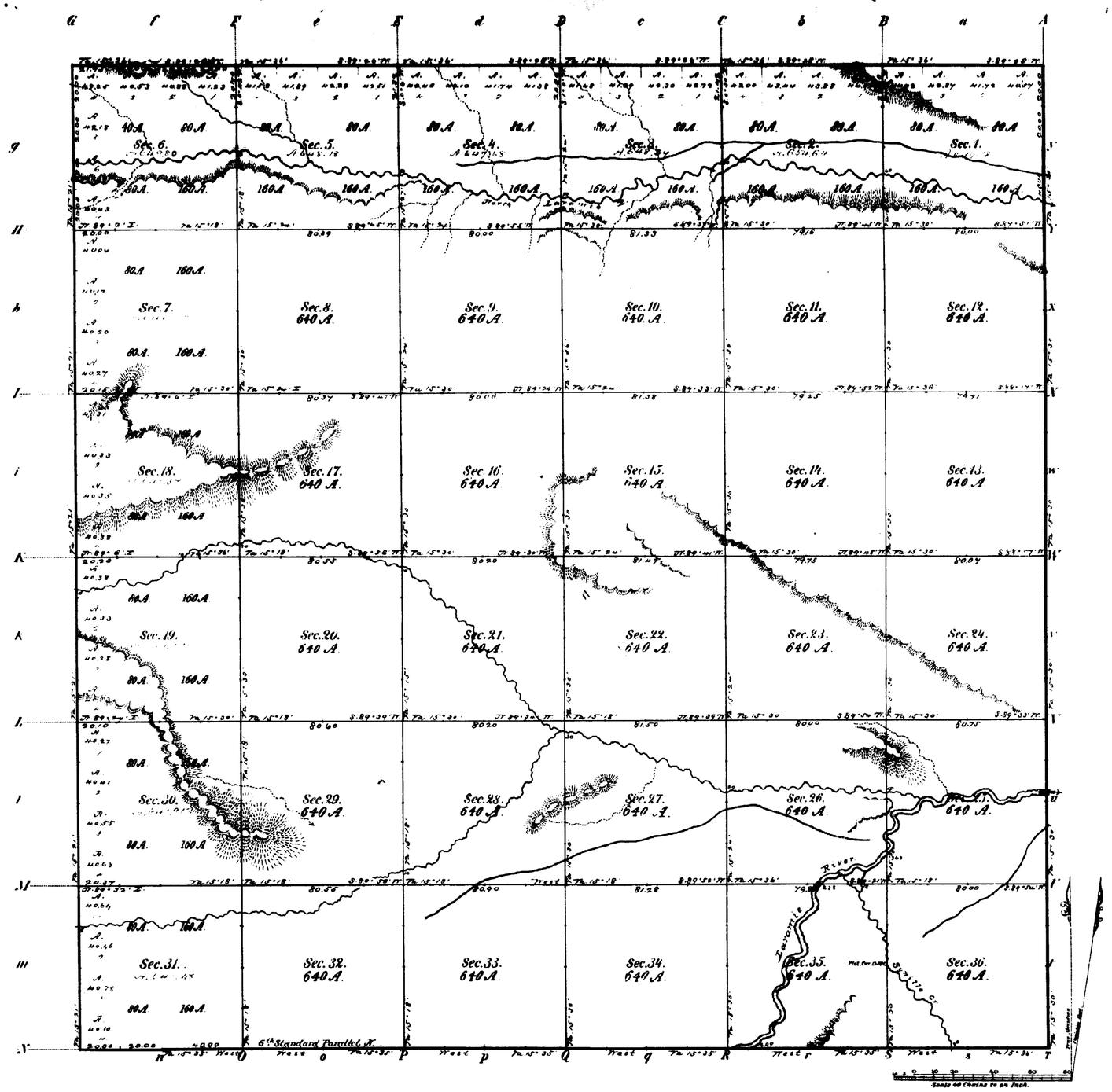

Total number of Acres. 23104.48

Surveys Designated	By Whom Surveyed	Date of Contract	Amount of Surveys Mrs Chs Lks	When Surveyed
W. Township lines	Alfred M. Rogers	Sept 19 1876	12 . 1 . 75	June 1877.
Subdivisions	Alfred M. Rogers	Sept 19 1876	60 . 36 . 48	June 1877.
Connections				
E. Township line	Henry G. May	Augt. 11. 1873.	6 . 00 . 00	Sept. 1873.
6th Stand. Par. N.	Henry G. May	July 1 1871	6 . 00 . 00	July 1871.

The above Map of Township No 25 North of Range No 69 West of the 6th Principal Meridian in Wyoming Territory is strictly conformable to the field notes of the survey thereof on file in this Office, which have been examined and approved

Surveyor General's Office, Edw. C. David Dup. Genl.

Cheyenne Wyo. Septr. 15th 1877

A. Gast & Co., St. Louis, Mo.

450

25 - 69

(9) Index

Click Here for Field Notes

531

43

EXTERIOR LINES.

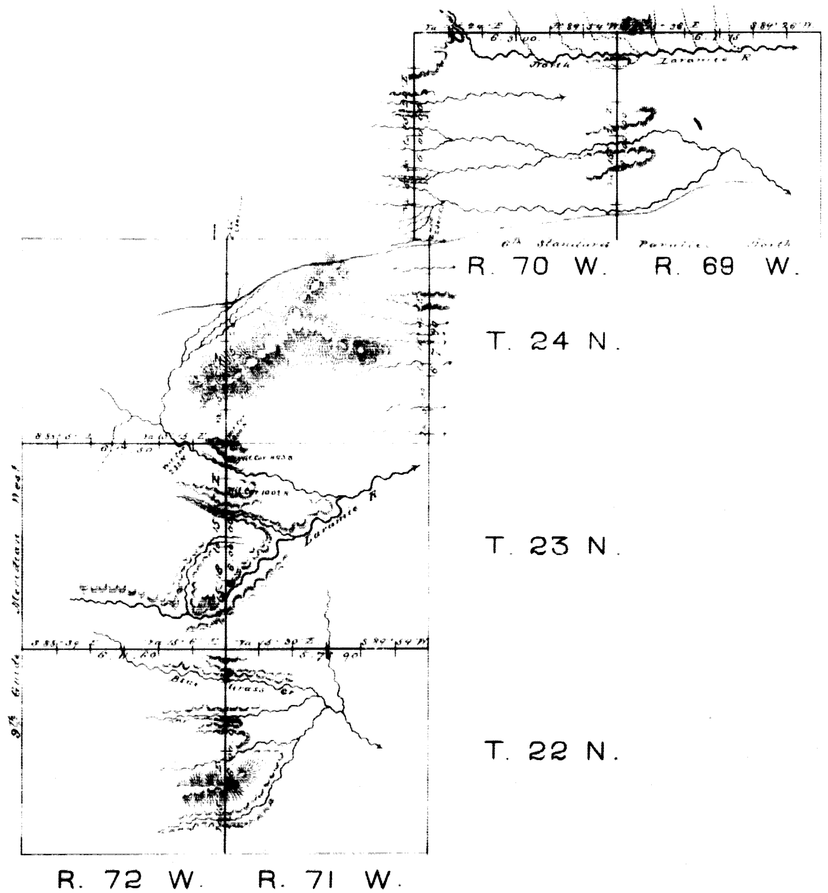

Surveys Designated	By Whom Surveyed	Date of Contract	Amount of Surveys	When Surveyed
			Mls. Chs. Lks.	
Township Lines	Alfred H. Rogers	Sept. 18th 1876	66 . 45 . 94	June & July 1877
Connections	. . .	. . .	6 . 50	. . .

I hereby certify that the above diagram of the exterior lines of Townships 22 North, Ranges 71 and 72 West, Townships 23 North, Ranges 71 and 72 West, Townships 24 North, Ranges 70, 71 and 72 West, and Townships 25 North, Ranges 69 and 70 West of the 6th Principal Meridian, in Wyoming Territory, is strictly conformable to the field notes of the survey thereof on file in this Office, which have been examined and approved.

Surveyor General's Office
Cheyenne, Wyo. Sept. 25. 1878

Edw. C. David
Surveyor General.

449

Click Here for Field Notes

SIXTH STANDARD PARALLEL NORTH

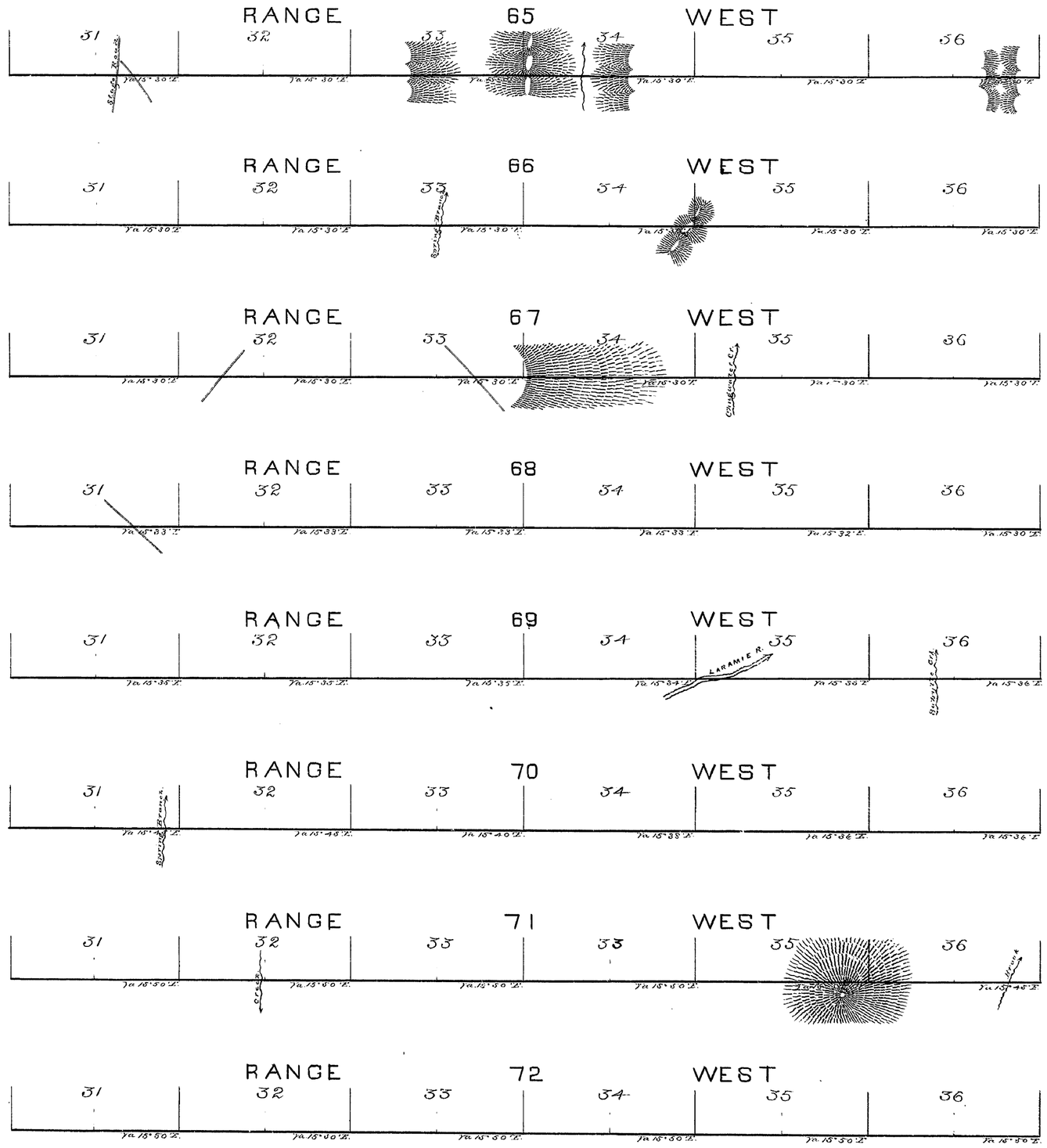

Surveys Designated	By Whom Surveyed	Date of Contract	Amt. of Surveys	When Surveyed
6th Stand'd North	Henry G. Hay	July 1st 1871	M. Ch. Lk. 48. 00. " 00	

I hereby certify that the above Diagram of the Sixth Standard Parallel North, between the 8th and 9th Guide Meridians West of 6th Principal Meridian, in Wyoming Territory, is strictly conformable to the field notes of the Survey thereof on file in this office which have been examined and approved.

Surveyor General's Office
Cheyenne Wyo. Dec. 27. 1871

Silas Reed
Sur. Gen.