(13.)

Click Here for Field Notes

1094

TOWNSHIP No. 29 NORTH, RANGE No. 66 WEST of the 6th Principal MERIDIAN.



Total number of Acres 23,150.34

	Surveys Designated	By Whom Surveyed	Date of Contract	Amount of Surveys M.	Ch.	Lks.	When Surveyed	Magnetic Declination
E. & W.	N. Township-lines	Wm. H. Yerby	May 7th 1879	17	79	54	Sept. 3rd to 8, 1879	16° 35' East
	Subdivisions	Brown & Bingo	April 30, 1881	60	3	19	" 9 to 15, 1881	16° 35' East
	Connections							
	7th Stand. P.N.	Wm. H. Yerby	May 7th 1879	0	41	00	June 17th to 18 1879	

The above Map of Township No. 29 North of Range No. 66 West of the Sixth Principal Meridian Wyoming Territory is strictly conformable to the field notes of the survey thereof on file in this Office, which have been examined and approved.

Surveyor General's Office.
Cheyenne Wyoming
May 24th 1882

Edw. C. Davis
Dep. Sur. Gen'l.

A. Gast & Co., St. Louis, Mo.

782

29 - 66

(10) Indexes

146

Click Here for Field Notes

EXTERIOR LINES.

Scale, 3 miles to an inch. Magnetic variation East.

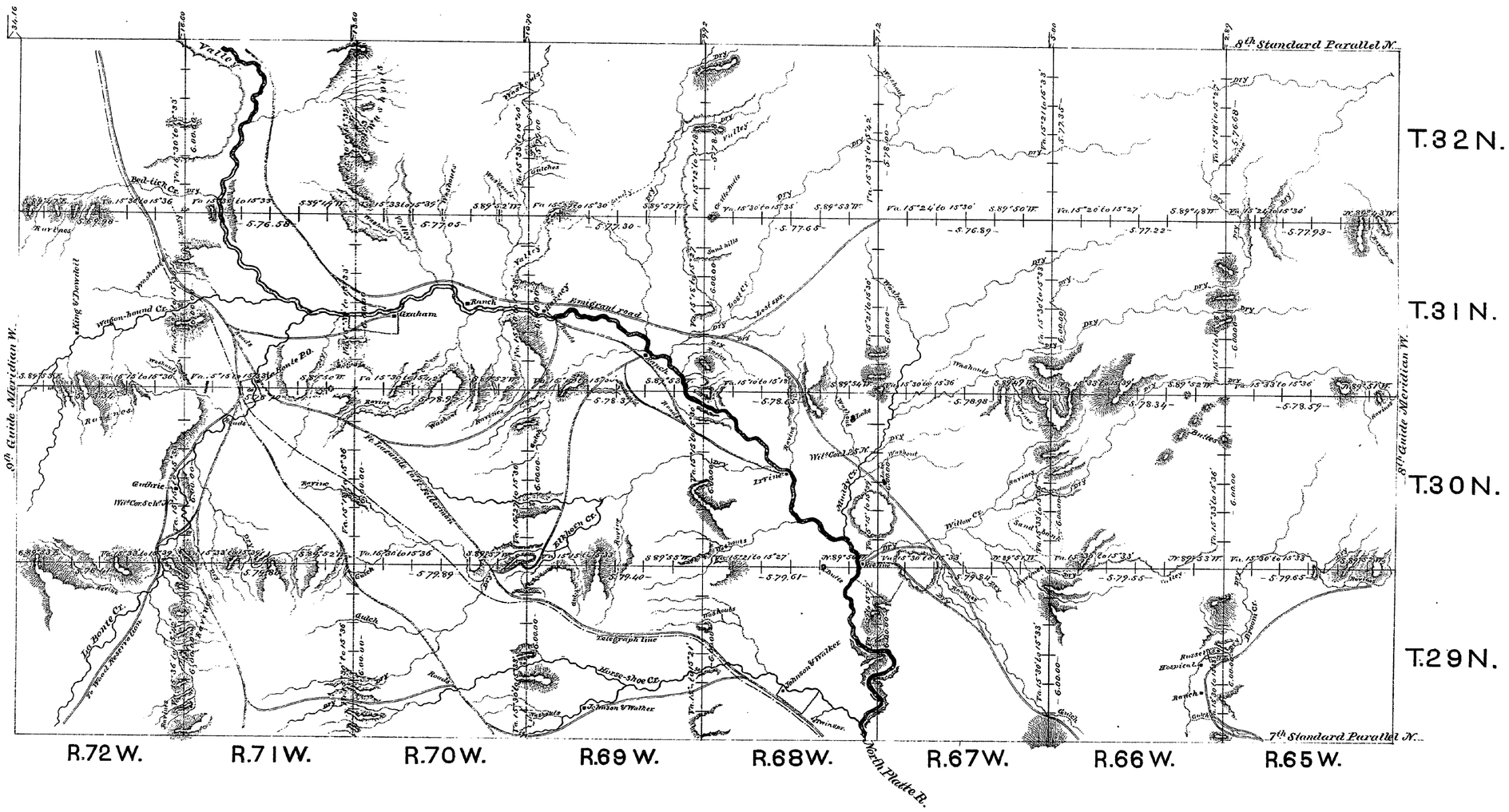

Surveys designated.	By whom surveyed.	Date of contract.	Amount of surveys			When surveyed
			Miles	Chs	Lks	
Exterior lines.	Wm B. Yerby	May 7, 1879.	311	18	28	Sept. & Oct. 1879.
Connections.	" " "	" " "		65	83	" " "

I hereby certify that the above diagram of the exterior lines of Townships 29, 30, 31 & 32 N. Ranges 65 to 72 inclusive, West of the 6th Principal Meridian, in Wyoming Territory, is strictly conformable to the original field notes of the survey thereof, on file in this office, which have been examined and approved.

Surveyor General's Office,
Cheyenne, Wyo. Feby. 7, 1880

Edw. C. David
Surveyor General.

(10) Indexes

632

Click Here for Field Notes

44

SEVENTH STANDARD PARALLEL NORTH,

From the 8th to the 9th Guide Meridian West, between Townships 28 and 29 N. in Ranges 65 to 72 inclusive, West of the 6th Prin.l Meridian,

Course, S.89°47' W.

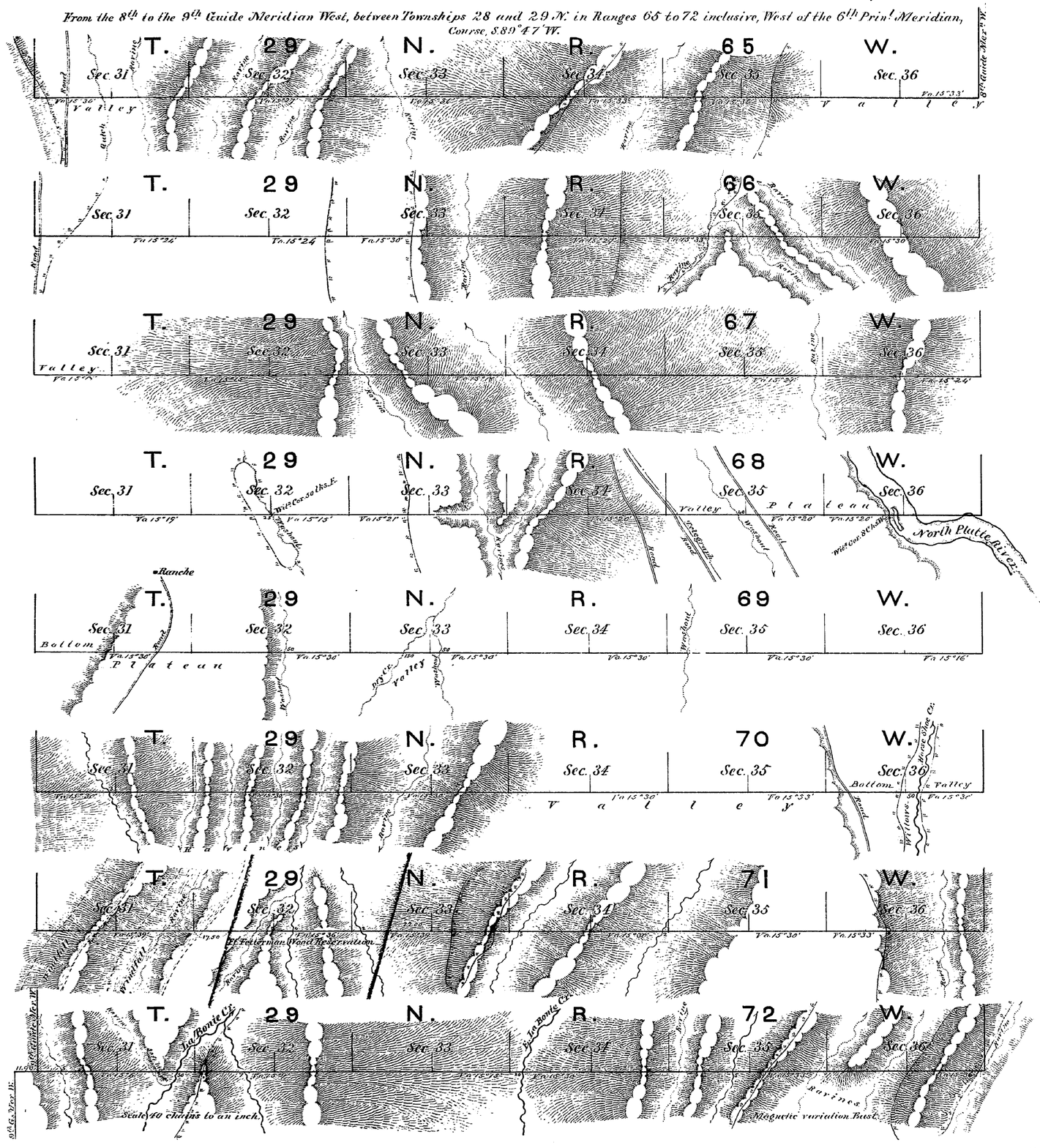

Surveys designated.	By whom surveyed.	Date of contract.	Amount of surveys.	When surveyed.
7th Standard Parallel N.	William B. Yerby	May 7th 1879.	48 Miles	June, 1879.

I hereby certify that the above diagram of the 7th Standard Parallel N. from the 8th to the 9th Guide Meridian W. between Townships 28 & 29 N. in Ranges 65 to 72 inclusive, W. of the 6th Principal Meridian, Wyoming Territory, is strictly conformable to the original field notes of the survey thereof, on file in this office, which have been examined and approved.

Surveyor General's Office,
Cheyenne, Wyo. Oct. 16, 1879.

Edw. C. David
Surveyor General.