(16)

Click Here for Field Notes

37

1457

TOWNSHIP Nº 29 NORTH. RANGE Nº 70 WEST of the 6th Principal MERIDIAN.

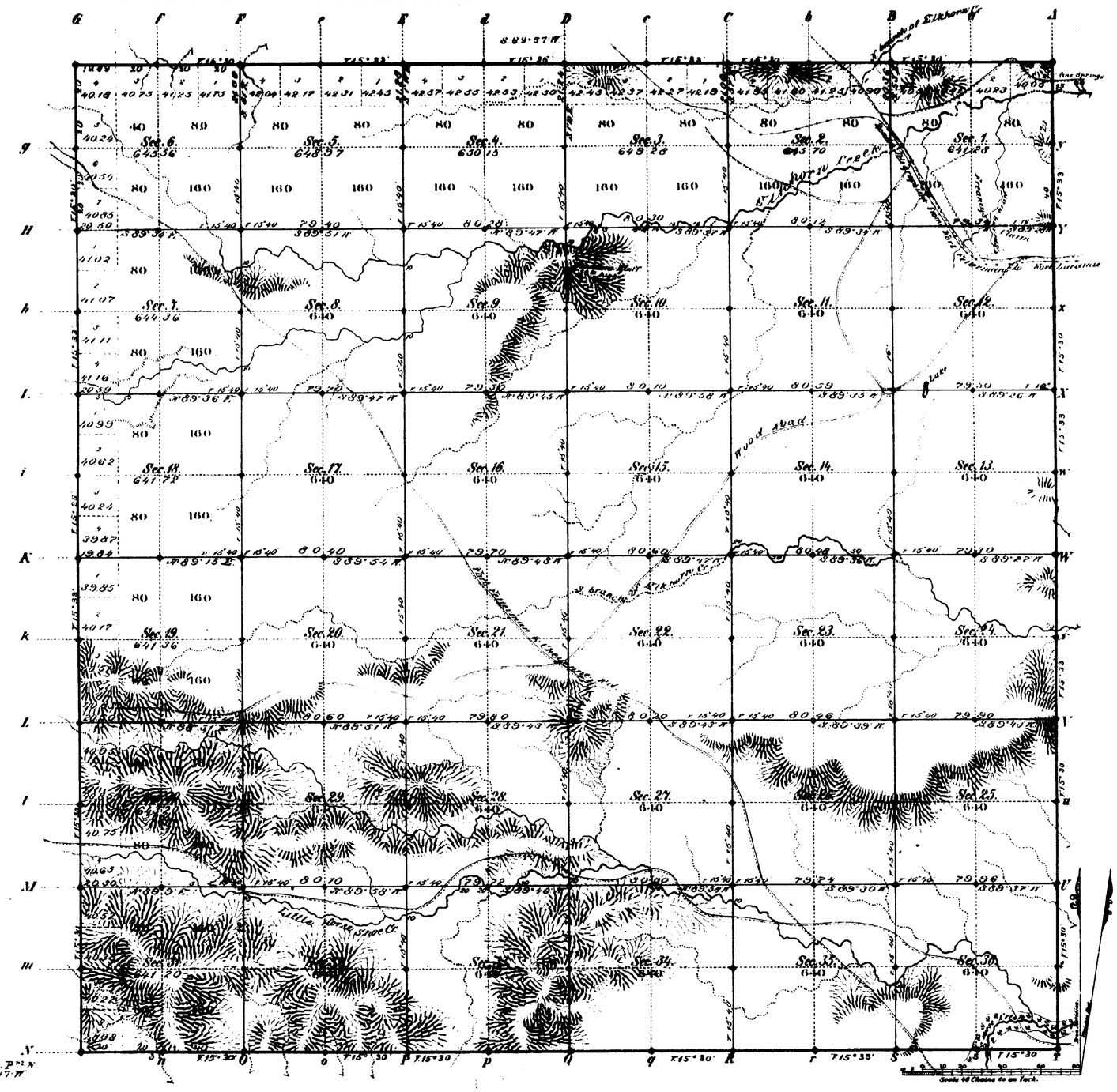

Total number of Acres 23092.78

	Surveys Designated	By Whom Surveyed	Date of Contract	Amount of Surveys Mls	Chs	Lks	When Surveyed	Magnetic Declination
E.W.&N.	Township lines	Wm B Yerby	May 7, 1879	17	74	89	Sept. 25 & 30 1879	15° 32' East
	Subdivisions	Robert H. Black	April 12, 1882	60	6	48	June 20-July 1st 1882	15° 40' " "
	Connections 7th Stand Pt N	Wm B Yerby	May 7, 1879	6	00	00	June 25, 1879	

The above Map of Township No 29 North Range No 70 West of the Sixth Principal Meridian Wyoming Territory is strictly conformable to the field notes of the survey thereof on file in this Office, which have been examined and approved.

Surveyor General's Office,
Cheyenne Wyoming
January 3rd 1883

Edw. A. Darling
Dep. Sur. Gen.

1078

A. Gast & Co. St. Louis Mo.

29 - 70

(10) Indexes

646

Click Here for Field Notes

EXTERIOR LINES.

Scale, 3 miles to an inch. Magnetic variation East.

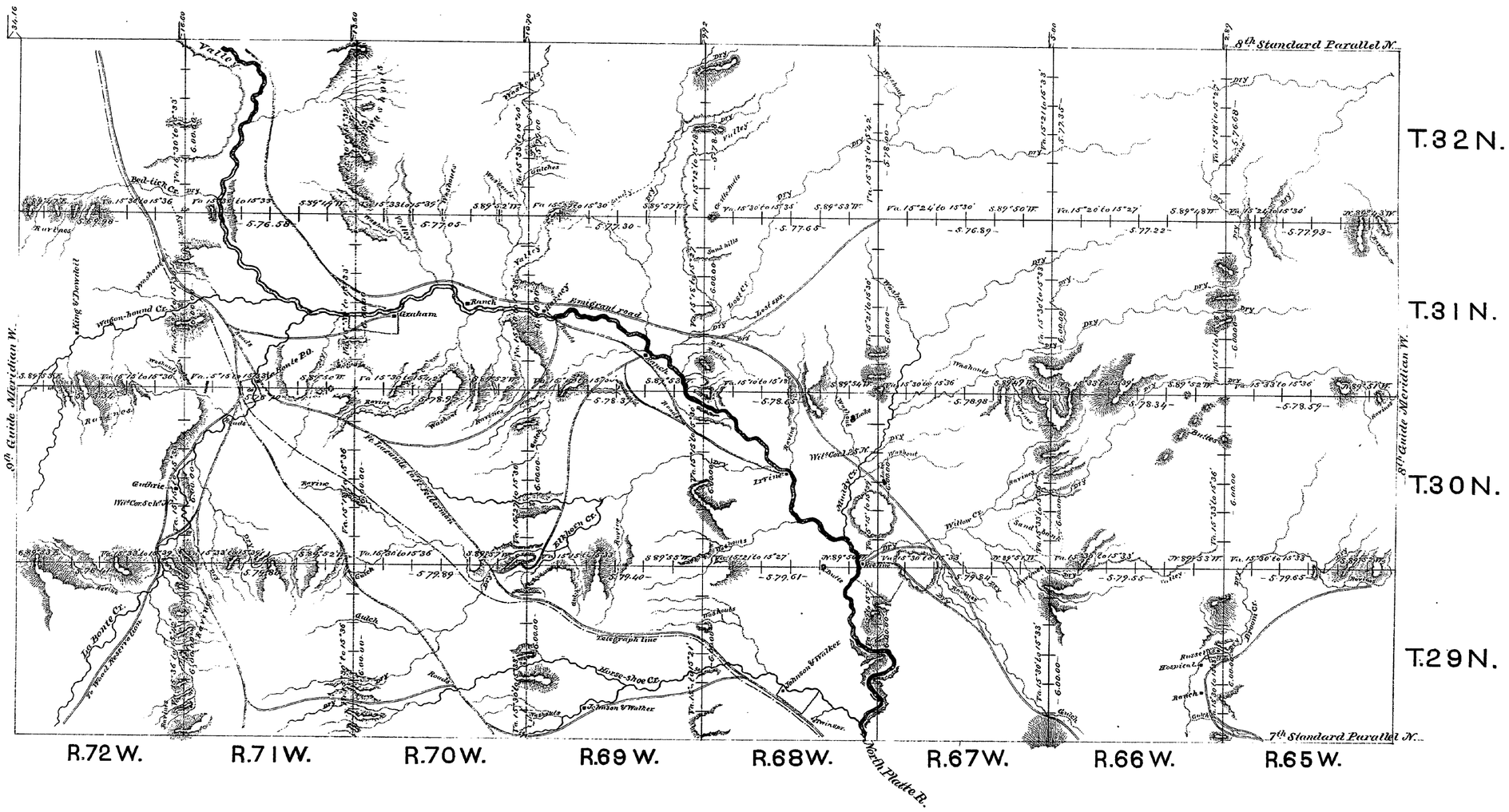

Surveys designated.	By whom surveyed.	Date of contract.	Amount of surveys			When surveyed
			Mls	Chs	Lks	
Exterior lines.	Wm B. Yerby	May 7, 1879.	311	18	28	Sept. & Oct. 1879.
Connections.	" " "	" " "		65	83	" " "

I hereby certify that the above diagram of the exterior lines of Townships 29, 30, 31 & 32 N. Ranges 65 to 72 inclusive, West of the 6th Principal Meridian, in Wyoming Territory, is strictly conformable to the original field notes of the survey thereof, on file in this office, which have been examined and approved.

Surveyor General's Office,
Cheyenne, Wyo. Feby. 7, 1880

Edw. C. David
Surveyor General.

(10)
Indexed

632

Click Here for Field Notes

44

SEVENTH STANDARD PARALLEL NORTH,

From the 8th to the 9th Guide Meridian West, between Townships 28 and 29 N. in Ranges 65 to 72 inclusive, West of the 6th Prin.l Meridian,
Course, S.89°47' W.



Surveys designated.	By whom surveyed.	Date of contract.	Amount of surveys.	When surveyed.
7th Standard Parallel N.	William B. Yerby	May 7th 1879.	48 Miles	June, 1879.

I hereby certify that the above diagram of the 7th Standard Parallel N. from the 8th to the 9th Guide Meridian W. between Townships 28 & 29 N. in Ranges 65 to 72 inclusive, W. of the 6th Principal Meridian, Wyoming Territory, is strictly conformable to the original field notes of the survey thereof, on file in this office, which have been examined and approved.

Surveyor General's Office,
Cheyenne, Wyo. Oct. 16, 1879.

Edw. C. David
Surveyor General.