Click Here for Field Notes

Ac. 6618

ORIGINAL

RECEIVED APR 29 1955 Bureau of Land Management Lr. Office Cheyenne, Wyoming

TOWNSHIP 30 NORTH, RANGE 68 WEST, OF THE SIXTH PRINCIPAL MERIDIAN, WYOMING

DEPENDENT RESURVEY

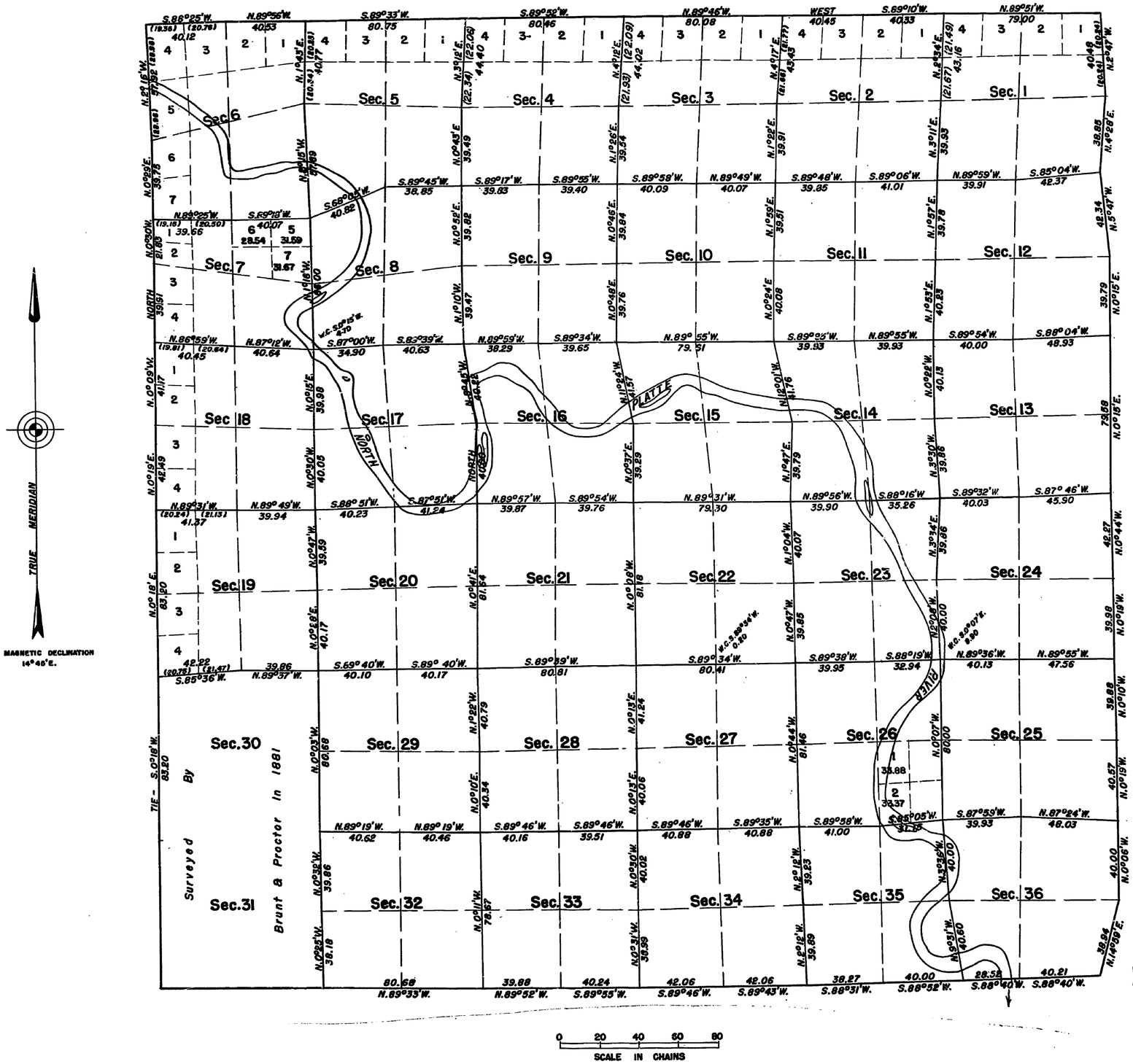

Area resurveyed: 21,683.43 acres

This plat represents a retracement and reestablishment of portions of the original boundaries and subdivisional lines, designed to restore the corners in their original locations according to the best available evidence. Lottings and areas are as shown on the plat approved May 5, 1883, except new lottings and areas as shown hereon.

East and south boundaries resurveyed by James A. Minnie in 1953.

Resurvey of the north boundary and portions of the west boundary and subdivisional lines executed by James A. Minnie, May 28 to October 21, 1953, under special instructions for Group 232, Wyoming, dated March 25, 1953.

LAT. 42°31' 45" N.
LONG. 104°57' 15" W.

UNITED STATES DEPARTMENT OF THE INTERIOR
BUREAU OF LAND MANAGEMENT
Washington, D. C. February 4, 1955

This plat is strictly conformable to the approved field notes, and the survey, having been correctly executed in accordance with the requirements of law and the regulations of this Bureau, is hereby accepted.

For The Director

Earl G. Harrington

Cadastral Engineering Staff Officer

O.E.M.

1411-A

30-68

(19)

Click Here for Field Notes

58

1916

TOWNSHIP No. 30 NORTH, RANGE No. 68 WEST of the 6th Principal MERIDIAN.

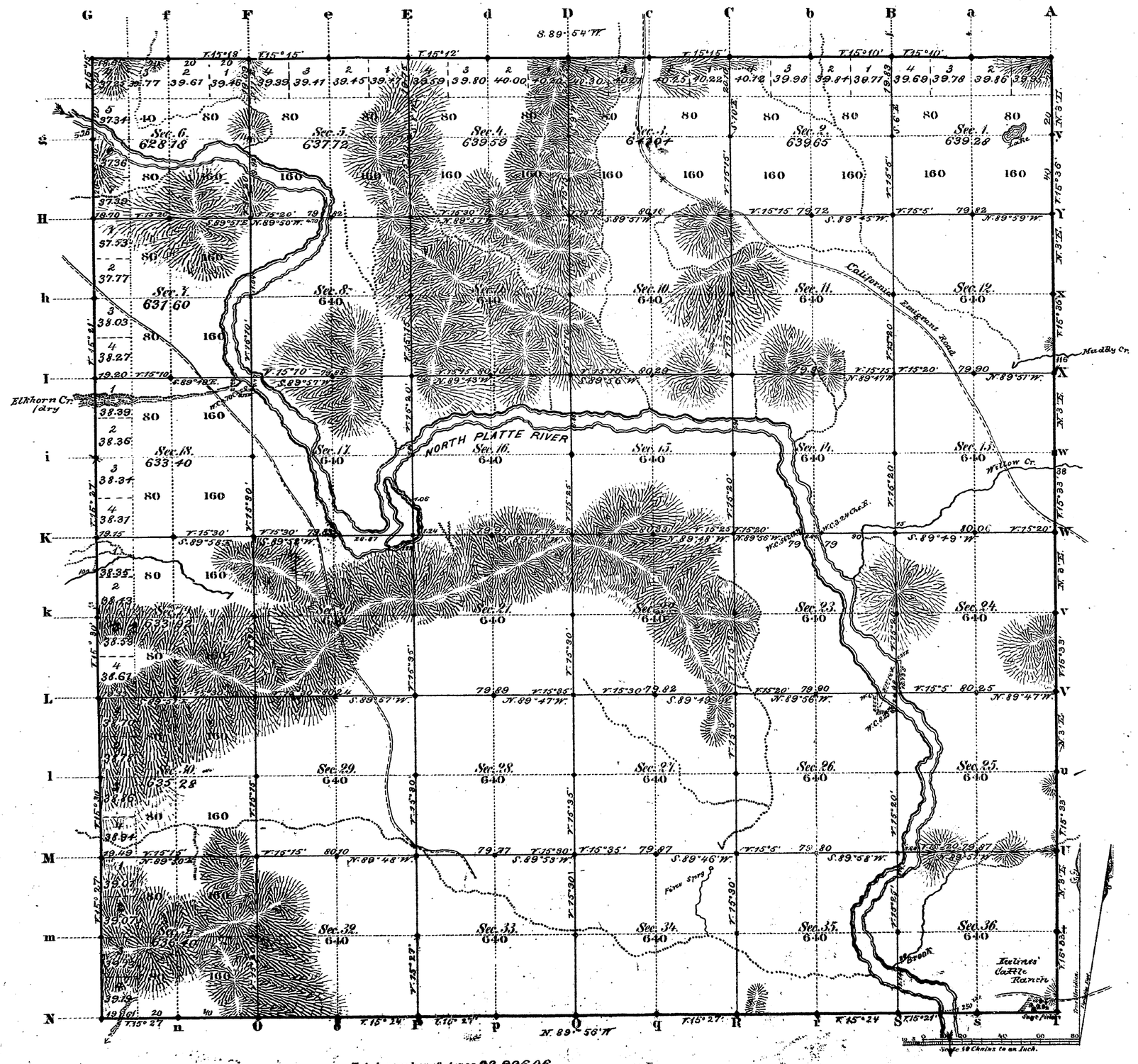

Total number of Acres 22,996.06

Surveys Designated	By Whom Surveyed	Date of Contract	Amount of Surveys Acres	Rods	Chains	When Surveyed	Magnetic Declination
Township lines	Wm. D. Yerby	May 7, 1879	23	72	28	April 15, 20, 22, 1881	15° 26' East
Subdivisions	Bruce F. Proctor	April 30, 1881	69	74	38	Nov. 14-19, 1881	15° 22' "
Connections							

The above Map of Township No. 30 North, Range No. 68 West of the Sixth Principal Meridian Wyoming Territory is strictly conformable to the field notes of the survey thereof on file in this Office, which have been examined and approved

Surveyor General's Office,
Cheyenne Wyoming
May 5th 1883

Edw. A. Bissell
Surr. Genl.

1411

A. Gast & Co. St. Louis, Mo.

30 - 68

(10) Indexes

646

Click Here for Field Notes

EXTERIOR LINES.

Scale, 3 miles to an inch. Magnetic variation East.

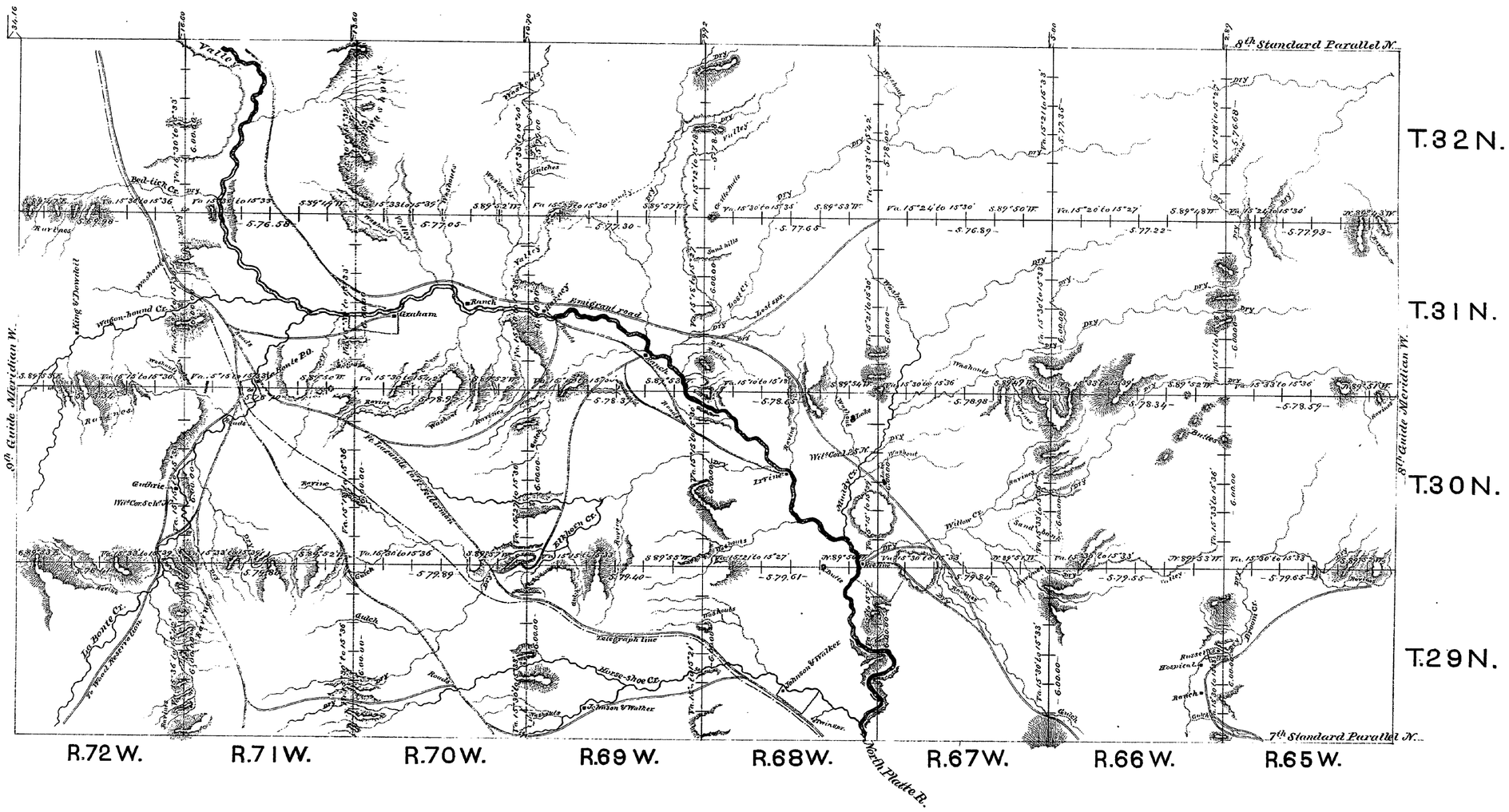

Surveys designated.	By whom surveyed.	Date of contract.	Amount of surveys			When surveyed
			Mls	Chs	Lks	
Exterior lines.	Wm B. Yerby	May 7, 1879.	311	18	28	Sept. & Oct. 1879.
Connections.	" " "	" " "		65	83	" " "

I hereby certify that the above diagram of the exterior lines of Townships 29, 30, 31 & 32 N. Ranges 65 to 72 inclusive, West of the 6th Principal Meridian, in Wyoming Territory, is strictly conformable to the original field notes of the survey thereof, on file in this office, which have been examined and approved.

Surveyor General's Office,
Cheyenne, Wyo. Feby. 7, 1880

Edw. C. David
Surveyor General.