Click Here for Field Notes

Accession No. 6369

ORIGINAL

TOWNSHIP No. 53 NORTH, RANGE No. 88 WEST OF THE SIXTH PRINCIPAL MERIDIAN, WYOMING.

DEPENDENT RESURVEY OF SECTIONS 1-30 AND 34-36.



MEMORANDUM

This plat of the dependent resurvey of sections 1-30 and 34-36, Township No. 53 North, Range No 88 West, delineates a retracement and reestablishment of the lines of the original survey as shown upon the plat approved February 27, 1884, in their true original position according to the best available evidence of the position of the original corners. All differences between the measurements shown on the original plat and those derived in the retracement have been distributed proportionally between accepted corners in accordance with surveying rules. Reference will be made to the original plat for the showing of the areas and more detailed descriptions of the various smaller subdivisions in sections 1-30 and 34-36, except for new areas which are shown hereon.

Resurvey authorized by General Land Office letter "E" dated August 12, 1936.

Area Resurveyed, 21,056.08 Acres.

LINES DESIGNATED	BY WHOM SURVEYED	GROUP No.	DATE OF SPECIAL INSTRUCTIONS	WHEN SURVEYED	
				BEGUN	COMPLETED
N. & E. Exteriors	Marvin J. Lytle	175	December 9, 1939.	August 19, 1941.	August 20, 1942.
Subdivisions	"	"	"	"	"
S. & W. Exteriors	Alexander Douglas	39	May 27, 1918.	August 3, 1918.	August 24, 1918.

RCM

UNITED STATES DEPARTMENT OF THE INTERIOR

GENERAL LAND OFFICE

Denver, Colorado, April 17, 1945.

This plat of Township No. 53 North, Range No. 88 West, of the Sixth Principal Meridian, Wyoming, is strictly conformable to the field notes of the survey thereof which have been examined and approved.

Supervisor of Surveys

Washington, D.C., SEPTEMBER 6, 1945.

The survey represented by this plat having been correctly executed in accordance with the requirements of law and the regulations of this office, is hereby accepted.

Joel David Wolfsohn

Assistant Commissioner

2051-B

Recd Nov. 19, 1945 at P.S. office.

53 - 88

Click Here for Field Notes

3303 (4-675a) Accepted August 13, 1919. ORIGINAL

Supplemental Plat No.1.
Township No. 53 North Range No. 88 West of the Sixth Principal Meridian, Wyoming



NOTE: This supplemental plat No. 1 of T. 53 N. R. 88 W. survey and plat approved Feb. 27, 1884, is prepared from office records and surveys by Alex. Douglas in Group No. 39 for the purpose of restoring Sec. 33 to its original condition and showing Secs. 31 and 32 as reduced by elimination of the area found to conflict with the resurvey of T. 52 N. R. 89 W. approved Dec. 27, 1918.

This plat governs the disposal of the following lands.
Lots 5 6 7 8, Sec. 31
Lots 1 2 3 4 5, Sec. 32

Areas in Acres.
Public Land
Indian Reservation
Indian Allotments
Mineral Claims
Water Surface
Total Area

Surveys Designated.	By Whom Surveyed.	No.	Group Date	Amount of Surveys Mls.	chs.	lks.	When Surveyed. Begun.	Completed.
13th Sld Par N Resurv.	Alexander Douglas	39	May 27, 1918	4	13	36	Aug. 14, 1918	Aug. 24, 1918
" " " " Ret.	" "	"	March 7, 1917 May 27, 1918	1	66	44	Sept. 6, 1911	Sept. 6, 1917
11th G. Mer. W. Resurv.	" "	"	" " "	5	54	24	Aug. 3, 1918	" 14, 1918
Subdivisions "	" "	"	" " "	5	54	51	" 19 "	" 21 "
Connections "	" "				28	91	" 12 "	" 24 "

The above map of Township No. 53 North Range No. 88 West of the Sixth Principal Meridian Wyoming is strictly conformable to the field notes of the survey thereof on file in this office, which have been examined and approved.

U.S. Surveyor General's Office,
Cheyenne, Wyoming. March 6, 1919

Charles L. Decker
Surveyor General.

163

051-a.

53 - 88

(26)

Click Here for Field Notes

11

3302

TOWNSHIP No. 53 NORTH. RANGE No. 88 WEST of the 6th Principal MERIDIAN.

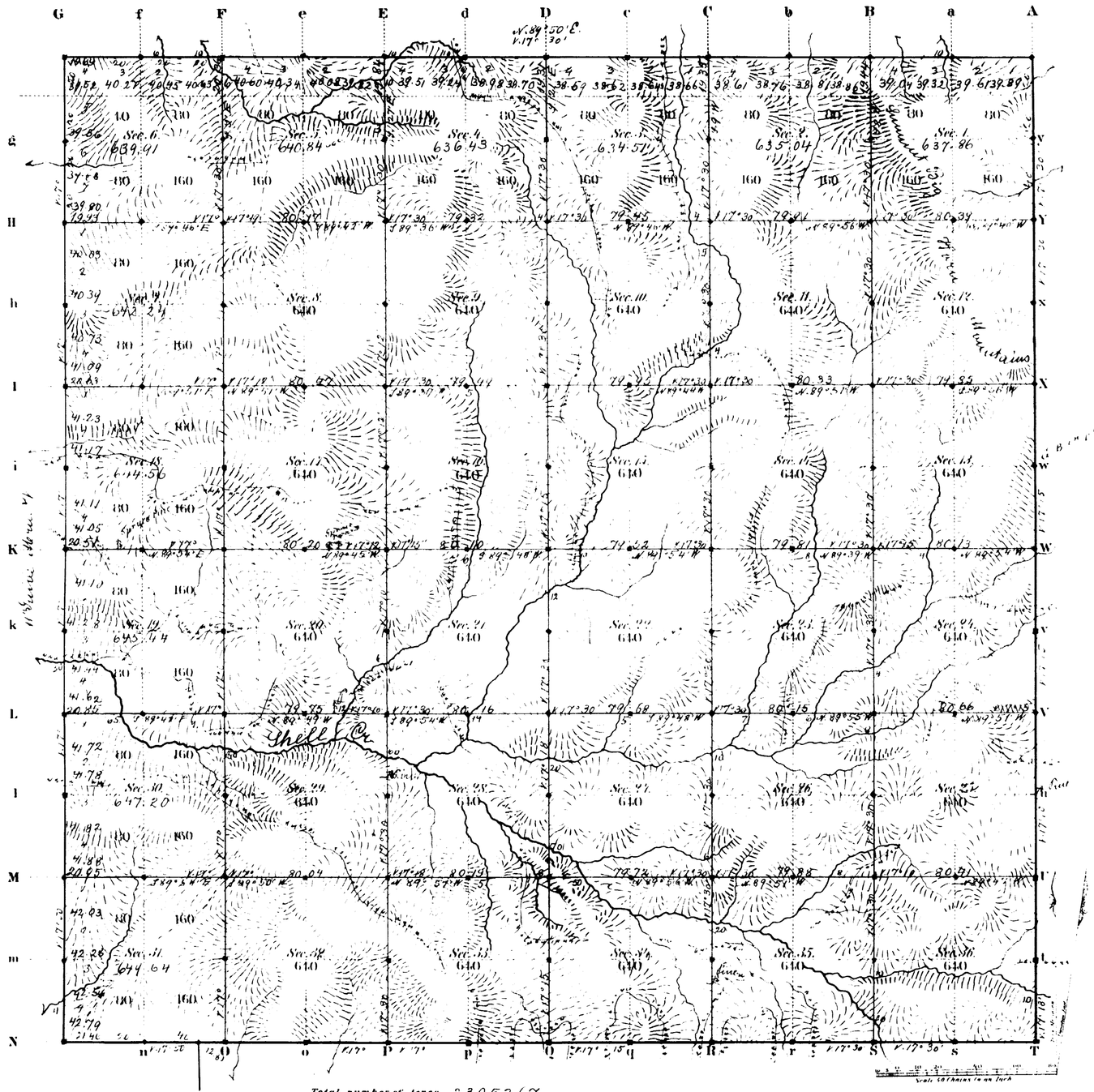

Total number of Acres 23053.67

Surveys Designated	By Whom Surveyed	Date of Contract	Amount of Surveys Mls Chs Lks	When Surveyed	Magnetic Declination
Township lines	Ed. L. Hatch	April 21, 1880	11 74 60	Sept. 4, 1883	17° 15' East
Subdivisions	" "	" "	60 00 40	Oct. 26-31, 1883	17° 30' " "
Connections 12th Guide N. and 11th Guide W.	" "	" "	12 01 40	Oct. 5, 1883	

The above Map of Township No. 53 North Range No. 88 West of the 6th Principal Meridian Wyoming Territory is strictly conformable to the field notes of the survey thereof on file in this Office, which have been examined and approved.

Surveyor General's Office,
Cheyenne Wyoming
February 27 1884

Edw. C. Dawes
Surv. Gen.l

2051

53 - 88

2955

44

4917

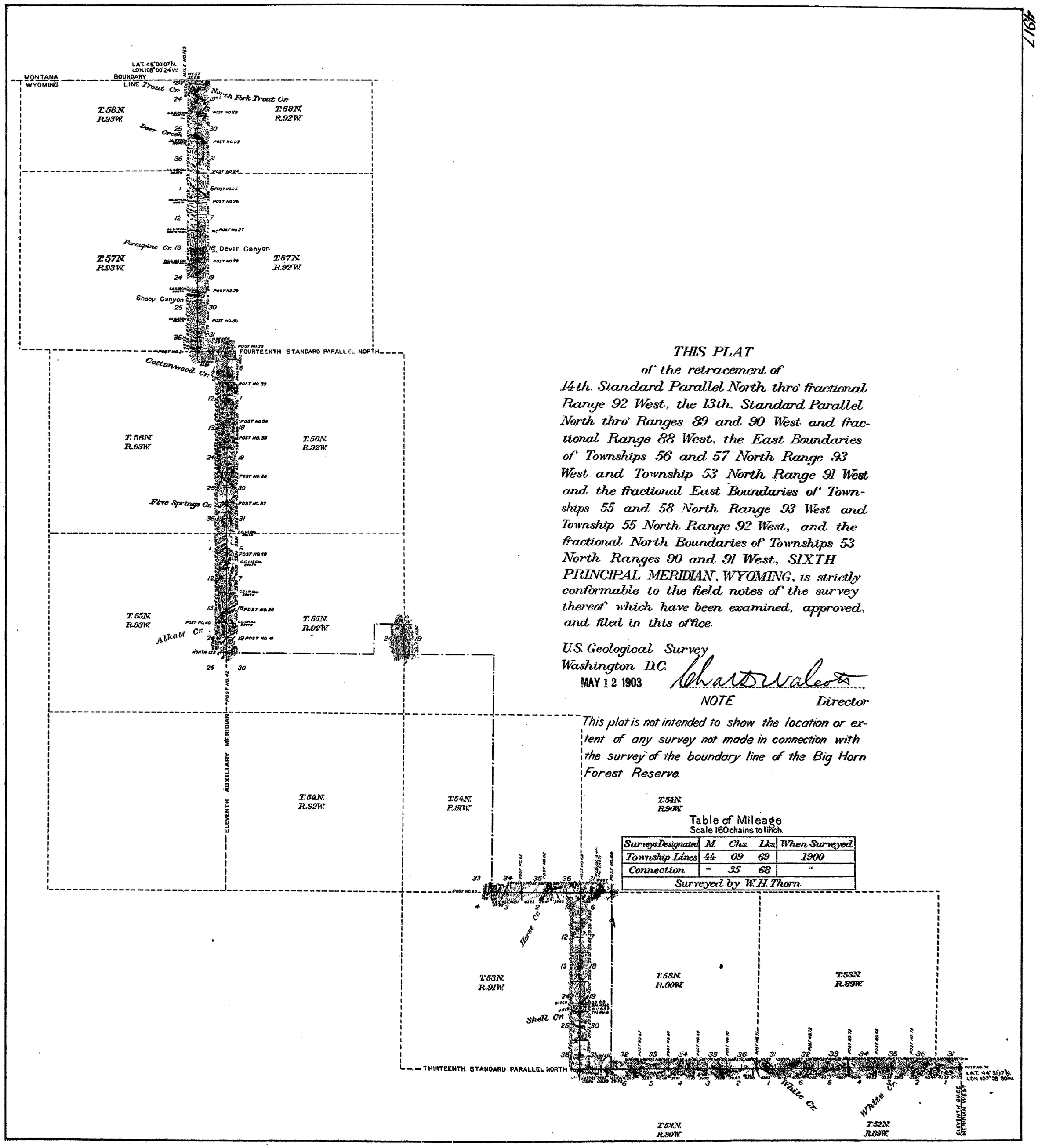

THIS PLAT

of the retracement of 14th. Standard Parallel North thro' fractional Range 92 West, the 13th. Standard Parallel North thro' Ranges 89 and 90 West and fractional Range 88 West, the East Boundaries of Townships 56 and 57 North Range 93 West and Township 53 North Range 91 West and the fractional East Boundaries of Townships 55 and 58 North Range 93 West and Township 55 North Range 92 West, and the fractional North Boundaries of Townships 53 North Ranges 90 and 91 West, SIXTH PRINCIPAL MERIDIAN, WYOMING, is strictly conformable to the field notes of the survey thereof which have been examined, approved, and filed in this office.

U.S. Geological Survey
Washington D.C.
MAY 12 1903

Charles Walcott
Director

NOTE

This plat is not intended to show the location or extent of any survey not made in connection with the survey of the boundary line of the Big Horn Forest Reserve.

Table of Mileage
Scale 160 chains to 1 inch.

Surveys Designated	M.	Chs.	Lks.	When Surveyed
Township Lines	44	09	69	1900
Connection	-	35	68	"
Surveyed by W.H. Thorn				

RECEIVED S. G. C.
AUG 11 1903
CHEYENNE, WYO.

4914

RECEIVED S. G. O.
AUG 11 1903
CHEYENNE, WYO.

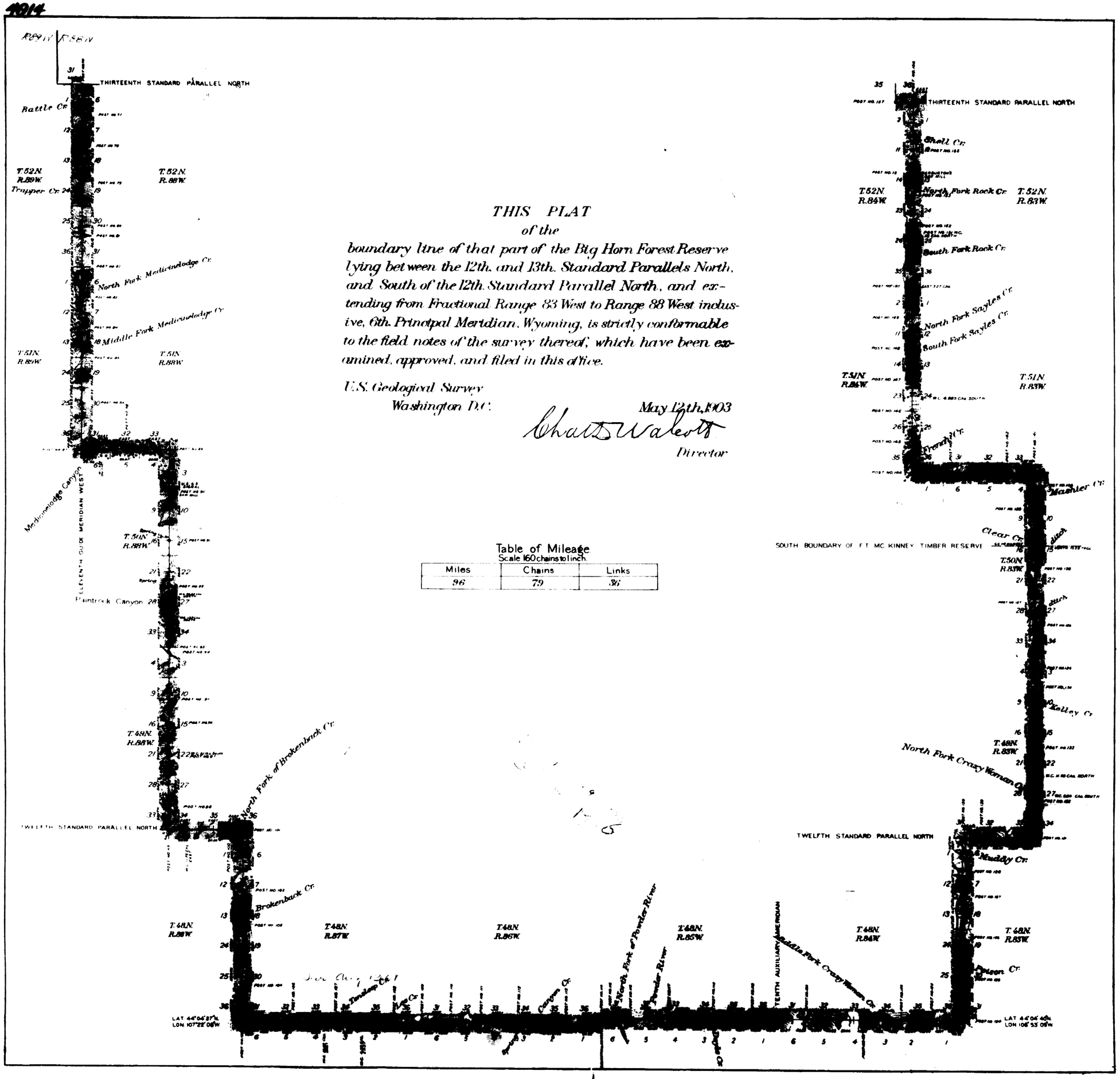

THIS PLAT
of the
boundary line of that part of the Big Horn Forest Reserve lying between the 12th. and 13th. Standard Parallels North, and South of the 12th. Standard Parallel North, and extending from Fractional Range 83 West to Range 88 West inclusive, 6th. Principal Meridian, Wyoming, is strictly conformable to the field notes of the survey thereof, which have been examined, approved, and filed in this office.

U.S. Geological Survey
Washington D.C.

May 12th, 1903

Chas. D. Walcott
Director

Table of Mileage
Scale 160 chains to 1 inch.

Miles	Chains	Links
96	79	36

2952

4904

RESURVEY

TOWNSHIP EXTERIORS

Scale: 20 Chains to 1 inch

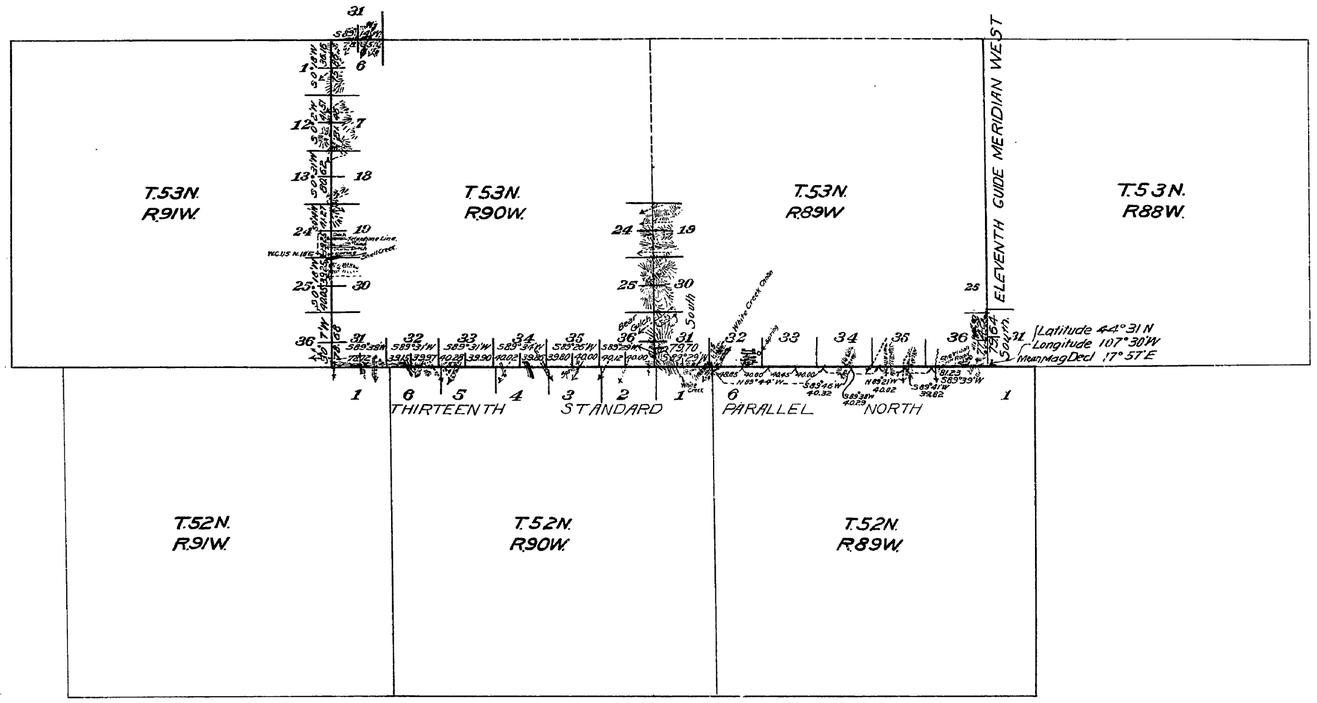

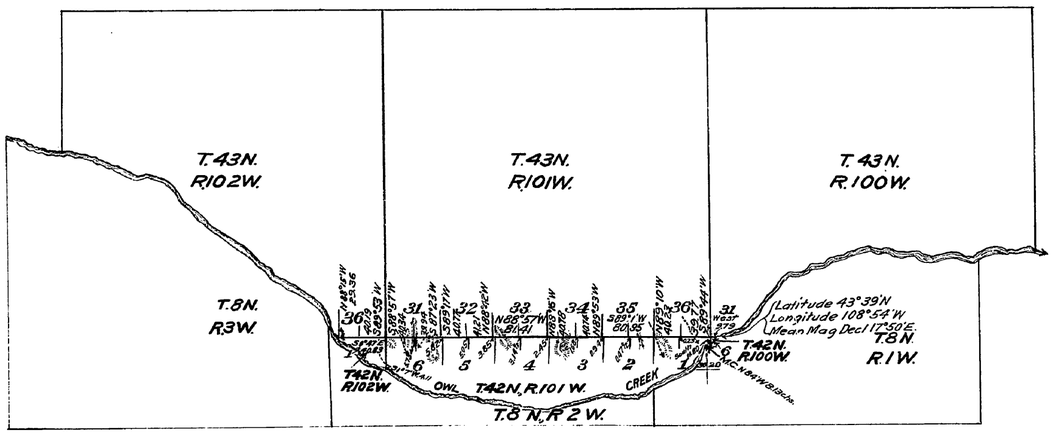

This Plat
of the Resurvey of the
Thirteenth Standard Parallel North, through Ranges 89 and 90 West,
The Eleventh Guide Meridian West through a portion of Township 53 North, West, and a portion of the North and East Boundaries of Township 53 North, Range 90 West,
North Boundary of Townships 42 North, Ranges 100, 101, & 102 West
and the
East and West Boundaries of Township 42 North, Range 102 West of the Sixth Principal Meridian, Wyoming, is strictly conformable to the field notes of the resurvey thereof,
by
Wilford W. Utterback U.S. Transitman
under his
Assignment to Group No. 11
dated August 24, 1911,
which have been examined, approved and filed in this office.
U.S. Surveyor General's Office,
Cheyenne, Wyoming.
December 12, 1913

Charles L. Decker
U.S. Surveyor General

Surveys Designated	Amount			When Surveyed
Resurvey Standard Lines	13	08	14	Sept. 1911-Sept. 22, 1911.
Resurvey Township Lines	17	57	01	Sept. 21, 1911-Oct. 23, 1911.
Connections		8	13	Oct. 10, 1911-Oct. 16, 1911

2943

(26)

3313

16

13TH STANDARD PARALLEL NORTH

Along the S. bound. of Tp. 53 North, R's 83, 86, 87 & 88 W. of the 6th P.M. Wyo. Ter.

Scale 40 chs. to 1 inch. Mag. Var. East.

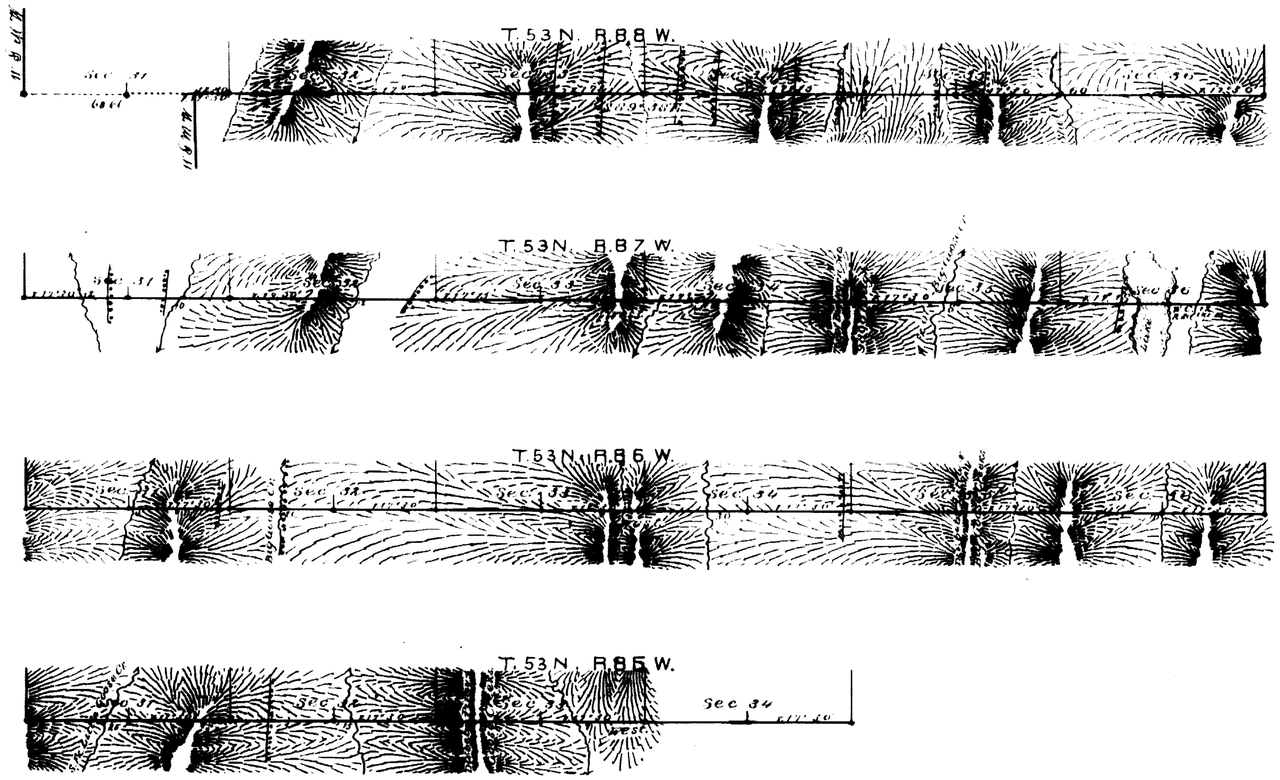

Survey Designated.	By whom Surveyed.	Date of Contract.	Amount of Survey Mls Chs Lns	When Surveyed.
				Sec 26 & 27, 1881, 4
13th Stand Par N.	Ed F. Stable	Sept. 21, 1880	21 18 80	Oct. 8, 1883

The above diagram of the 13th Stand. Parallel North, along the South bound. of Tp. 53 N. R's. 83, 86, 87 & 88, W. of the 6th P.M., Wyo. Ter., is strictly conformable to the field notes of the survey on file in this Office, which have been examined and approved.

Surveyor Generals Office,
Cheyenne Wyo. Feby 27 1884

Echo. C. Davis
Sur. Gen.

2057

(26)

3312

15

11th GUIDE MERIDIAN WEST.

In Tps 53.54.55 & 56 N. between R's 88 & 89 W. of the 6th P.M. Wyoming Territory —

Scale 40 chs. to 1 inch. Magnetic var: E.

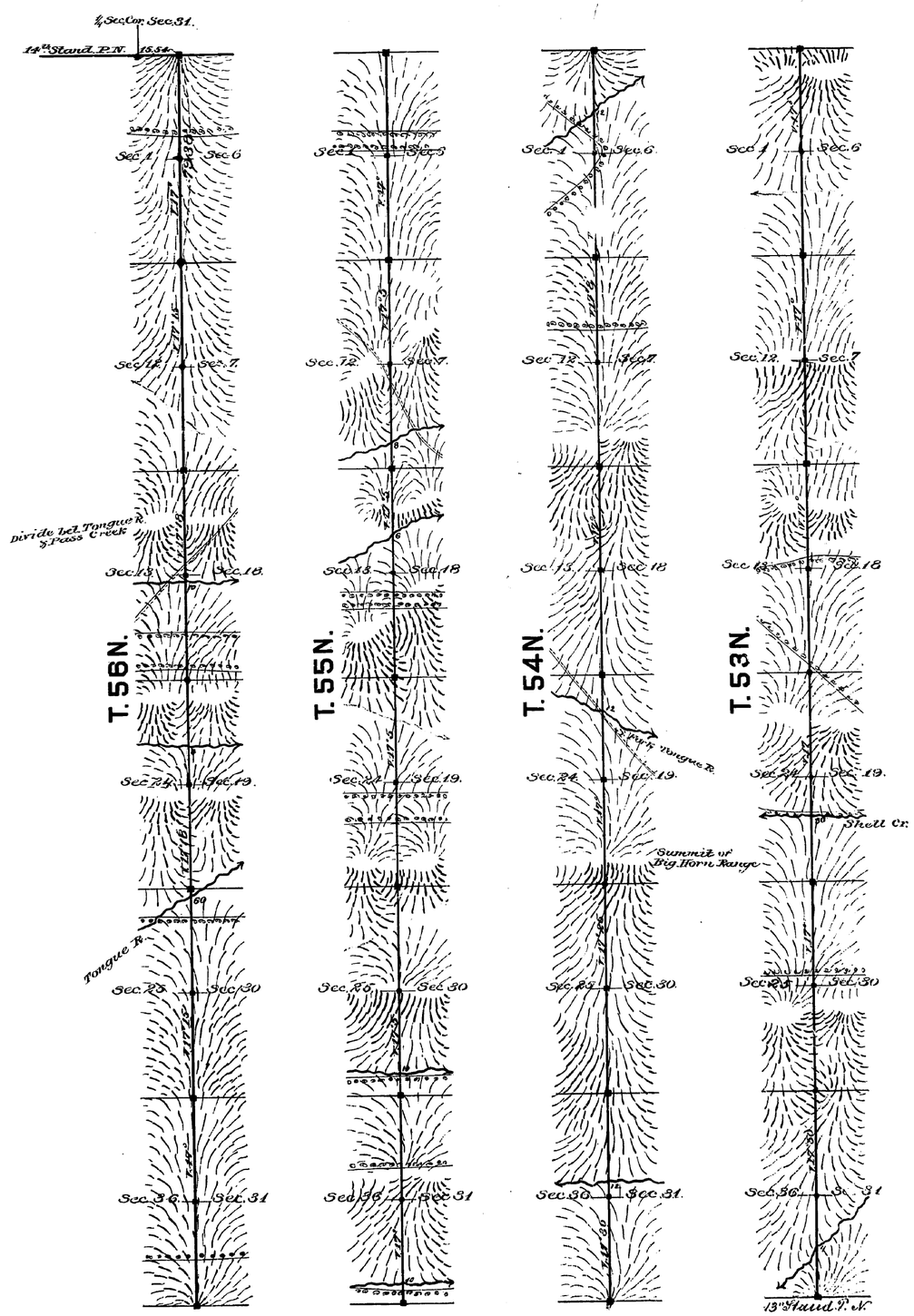

Surveys Designated	By Whom Surveyed	Date of Contract	Amount of Surveys			When Surveyed
			Mls	Chs	Lks	
11th Guide Mer.d W.	Ed. F. Stalle	Sep. 21st 1880	23	79	38	Oct. 8-11 1888
Connections	" "	" "		15	54	" "

I hereby certify that the above diagram of the 11th Guide Meridian West in Tps 53, 54, 55 & 56 N. between R's 88 & 89 W. of the 6th P.M. Wyo. Ter. is strictly conformable to the field notes of the survey thereof on file in this office, which have been examined and approved.

Surveyor General's Office,
Cheyenne Wyoming February 27th 1889

Edw. C. Lord
Surveyor General.

2056

(25)

3259

88

EXTERIOR LINES

Magnetic Variation East. Scale 3 miles to 1 inch

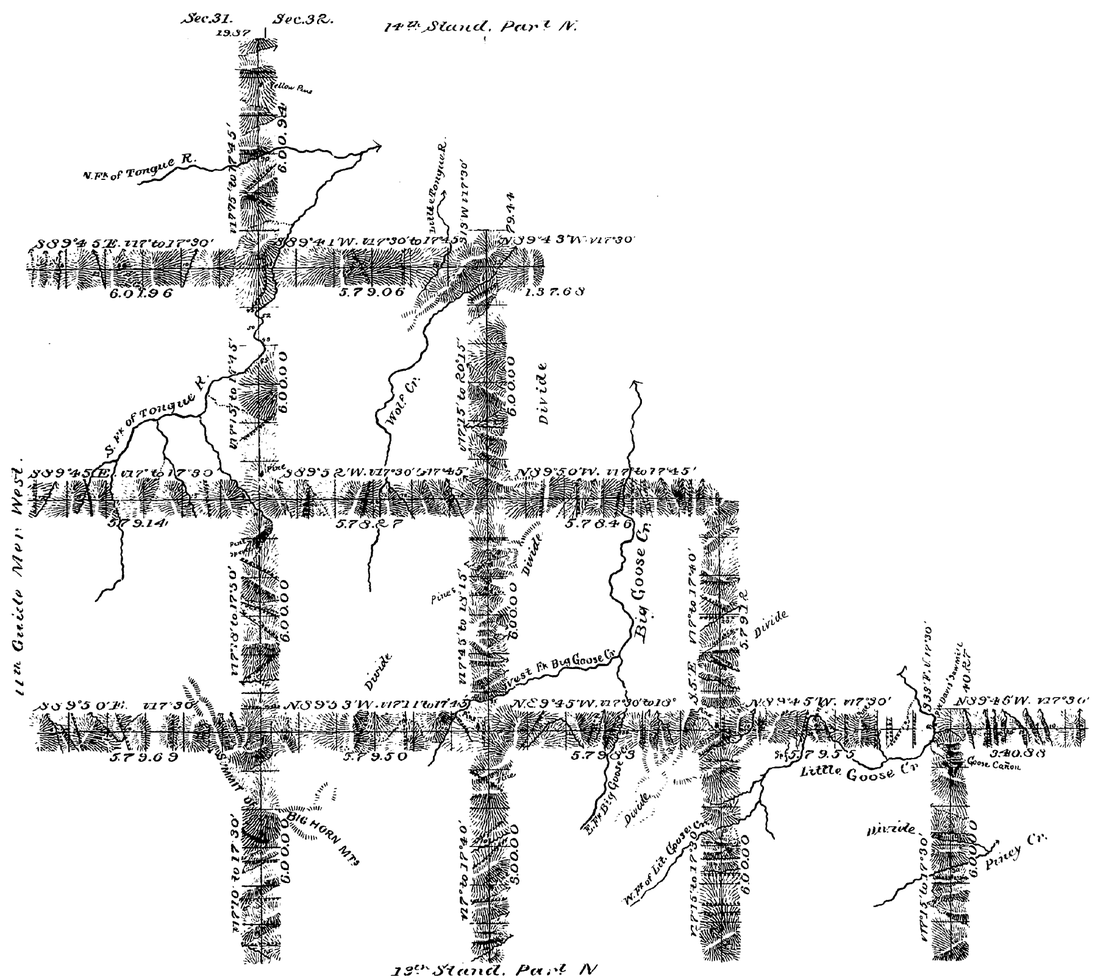

T. 56 N.

T. 55 N.

T. 54 N.

T. 53 N.

R. 88 W. R. 87 W. R. 86 W. R. 85 W. R. 84 W.

Surveys Designated	By Whom Surveyed	Date of Contract	Amount of Surveys Mls	Chs	Lks	When Surveyed
Exterior lines	Ed. F. Stuhle	Sept 21 1880	120	33	79	Dec 23d 1881 to October 23d 1883
Connections	" "	" " "		19	87	" " "

I hereby certify that the above diagram of the Exterior lines of Tp's 53 & 54 N. R's 85 & 86 W. and Tp's 53, 54, 55 & 56 N. R's 87 & 88 W. of the 6th P.M. Wyo. Ter. is strictly conformable to the field notes of the survey thereof on file in this Office which have been examined and approved.

Surveyor Generals' Office
Cheyenne Wyoming
February 27th 1884

Edw. C. David
Sur. Gen.

2025

(24) Indexed

2811

13TH STANDARD PARALLEL NORTH

Along the S. boundary of Tps. 53 N. Rs. 88, 89 & 90 W. of the 6th P. M. Wyo. Ty.

Scale 20 Chs. to an inch. *Surv. Feb. 1882.*

Course West.

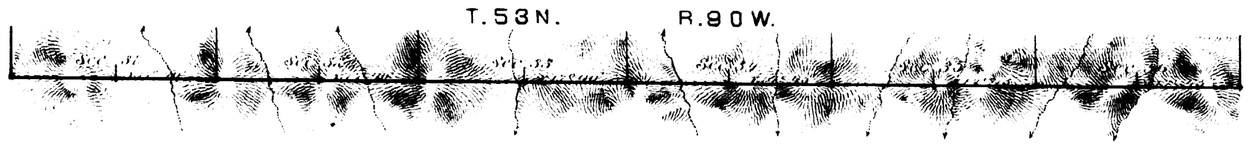

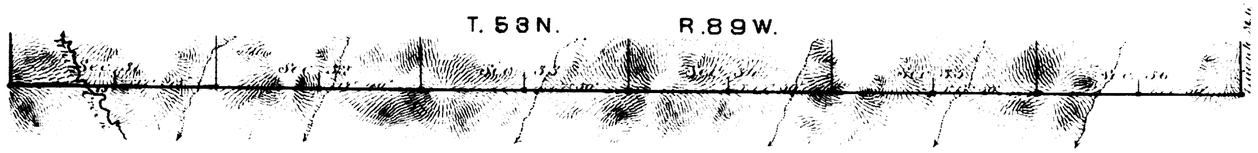

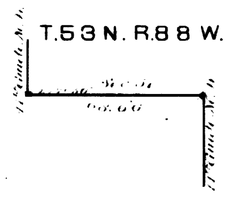

Survey designated.	By whom Surveyed.	Date of contract.	Amount of Survey Mls.	Chs.	Lns.	When surveyed.
6th Princ'l Mer'd N.	W. J. Boland	June 3rd 1882	12	00	00	Nov. 10th & 11. 1882.

I hereby certify that the above diagram of the 13th Standard Parallel North, along the S. boundary of Tps. 53 N. Rs. 88, 89 & 90 W. of the 6th P. M. Wyoming Territory, is strictly conformable to the field notes of the Survey thereof on file in this Office, which have been examined and approved.

Surveyor General's Office, Cheyenne Wyoming, December 22nd 1882.

Edw. C. Dawes
Surveyor General.

1858