Click Here for Field Notes

Click Here for Boundary Field Notes

ORIGINAL

858

(4-675 a)

Survey accepted April 7, 1919
G.L.O.

Resurvey Township No. 54 North, Range No. 80 West of the Sixth Principal Meridian, Wyoming

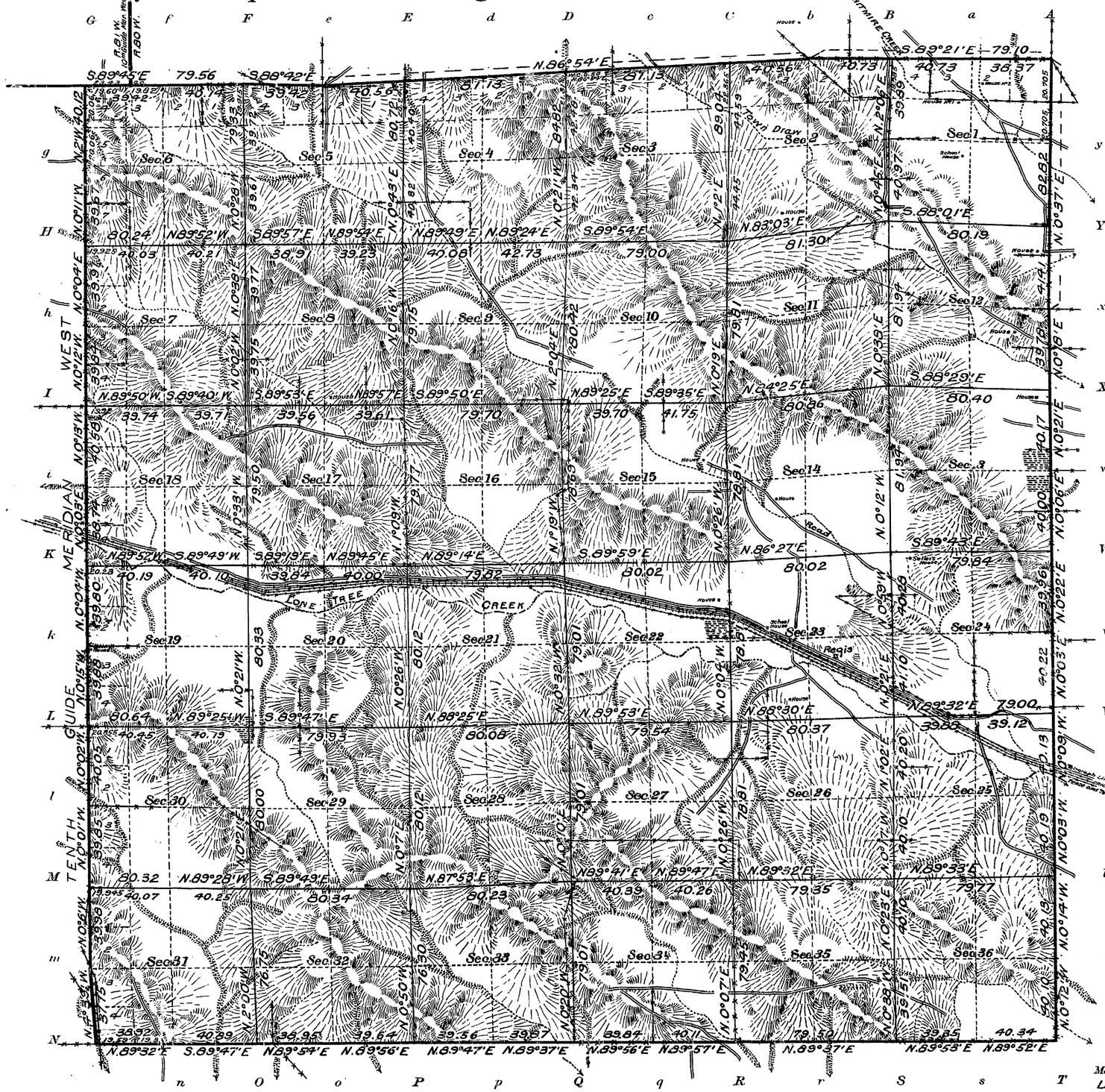

The resurvey represented by this plat was made for the purpose of restoring all lost or obliterated corners and re-locating and marking out upon the ground the Exterior and Subdivisional lines in accordance with the original survey approved October 22, 1881.

Titles and areas based upon the original approved plat remain undisturbed for position and description.

Areas in Acres	
Public Land	
Indian Reservation	
Indian Allotments	
Mineral Claims	
Water Surface	
Total Area	

Scale 40 Chains to an inch

Mean Magnetic Declination
Latitude 44° 36' N
Longitude 106° 25' W.

Surveys Designated	By Whom Surveyed	Group No.	Group Date	Amount of Surveys Mls.	chs.	lks.	When Surveyed Begun	Completed
Resurvey Subdivisions	Conin and Adams	29	March 27, 1915	60	06	69	July 19, 1917	August 1, 1917
Resurvey South Boundary	" " "	"	" "	5	76	97	July 22, 1917	July 25, 1917
Resurvey East Boundary	" " "	"	" "	6	04	91	July 25, 1917	July 26, 1917
Resurvey 10th Guide Meridian W.	" " "	"	" "	5	76	17	July 20, 1917	July 21, 1917
Resurvey North Boundary	" " "	"	" "	6	02	20	July 7, 1917	July 14, 1917

The above map of Resurvey Township No. 54 North Range No. 80 West of the Sixth Principal Meridian Wyoming is strictly conformable to the field notes of the resurvey thereof on file in this office, which have been examined and approved

U. S. Surveyor General's Office.
Cheyenne Wyoming July 24, 1918

Charles L. Decker
Surveyor General.

641-a

54-80

Click Here for Field Notes

857

(12)

TOWNSHIP No. 54 NORTH, RANGE No. 80 WEST of the 6th Principal MERIDIAN.



Total number of Acres. 23,046.46

	Surveys Designated	By Whom Surveyed	Date of Contract	Amount of Surveys Mls	Chs	Lks	When Surveyed	Magnetic Declination
N.E.	S. Township lines	Edw. F. Stahle	Sept. 21, 1880	18	00	4	Octbr. 28, 1880	16°35' East
	Subdivisions	" " "	" " "	59	79	42	May 21, 1881	16°36' " "
	Connections							
	10th Guide N.W.	" " "	" " "	6	00	00	Octb. 22, 1880	

The above Map of Township No. 54 North of Range No. 80 West of the Sixth Principal Meridian Wyoming Territory is strictly conformable to the field notes of the survey thereof on file in this Office, which have been examined and approved

Surveyor General's Office,
Cheyenne Wyoming
Oct. 22nd 1881

Edw. C. Dawes
Sur. Genl.

A. Gast & Co., St. Louis, Mo.

641

54 - 80

Click Here for Field Notes

(12) 865

13

EXTERIOR LINES.

Scale, 3 miles to an. inch. *Magnetic variat. East.*

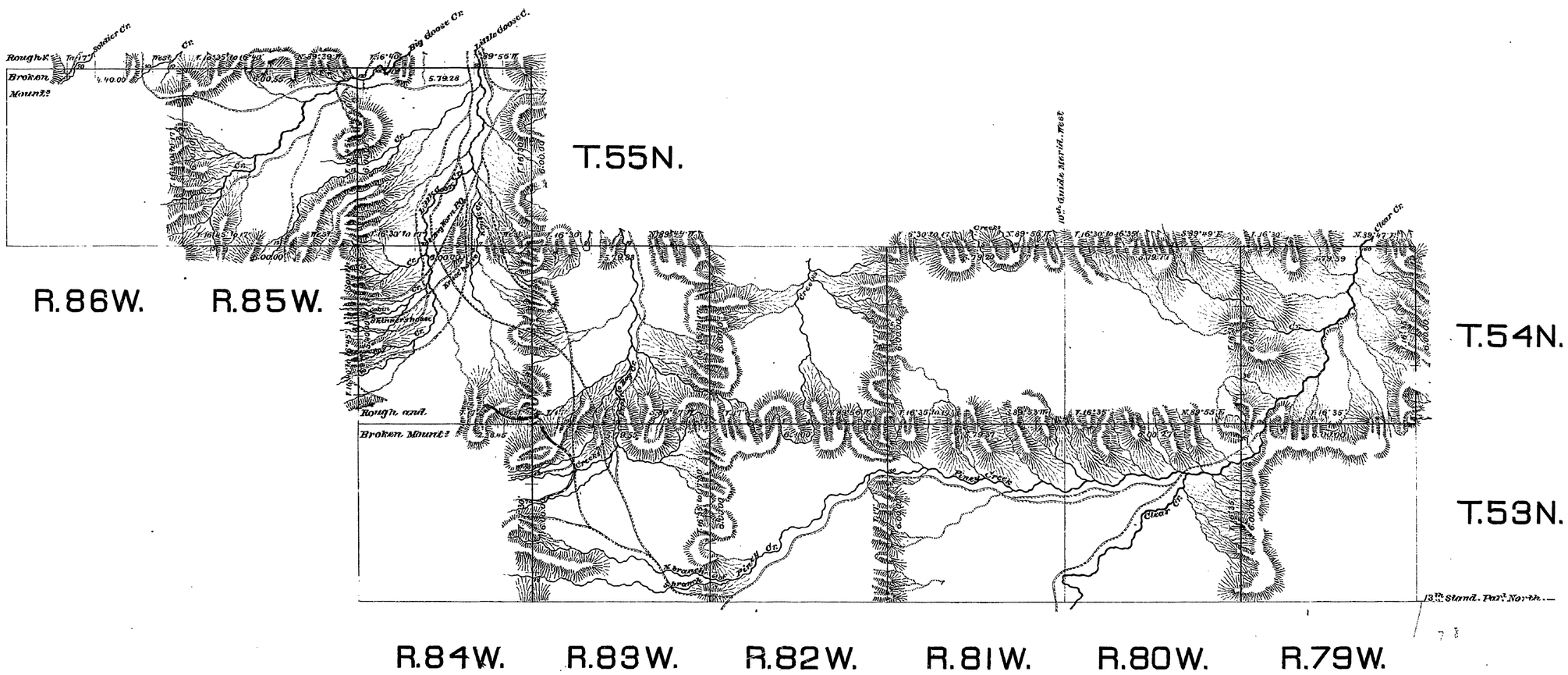

Surveys Designated	By whom surveyed	Date of Contract	Amount of Surveys mls.	chs.	lks.	When Surveyed
Exter lines of T.53N.R.82W.	Ed. F. Stable	August 12, 1880	18	1	00	November 9, 1880
Rest of Exterior lines	" " "	Septbr 21, 1880	144	35	91	November 25, 1880

I hereby certify that the above diagram of the exterior lines of Townships 53 and 54 North, Ranges 79 to 84 West, & Township 55 North, Ranges 84 to 86 West of the 6th Principal Meridian, Wyoming Territory is strictly conformable to the field notes of the survey thereof on file in this Office, which have been examined and approved.

Surveyor General's Office,
Cheyenne, Wyo. Oct. 22nd 1881.

Edw. C. David
Surveyor General.

Indexed (12) 864

Click Here for Field Notes

10th GUIDE MERIDIAN WEST.

from the 13th to the 14th Stand. Par. North, betw. Ranges 80 & 81 W. of the 6th Principal Meridian, Wyoming Terr.

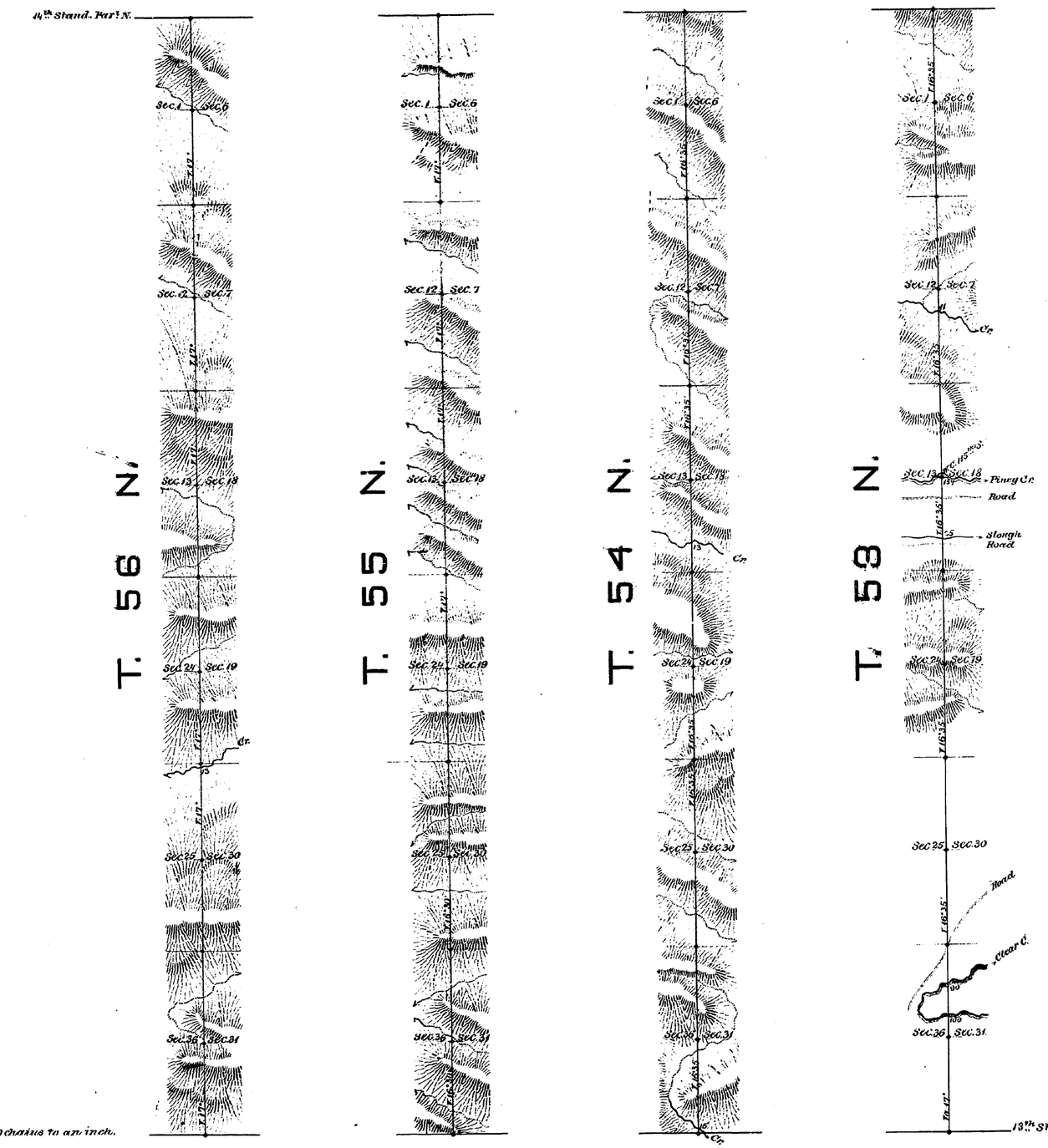

Scale, 40 chains to an inch.

Magnetic variat. East.

Surveys Designated.	By whom surveyed.	Date of Contract.	Amount of Surveys mile.	chs.	lks.	When surveyed.
~~10th Guide Mer. W.~~	Edw. T. Stable	September 21, 1880	24	80	00	June 13, 1881, and October 21, 1880.

I hereby certify that the above diagram of the 10th Guide Meridian West, from the 13th to the 14th Stand. Par. North, between Ranges 80 & 81 W. of the 6th Principal Meridian, Wyom. Terr. is strictly conformable to the field notes of the survey thereof on file in this Office, which have been examined and approved.

Surveyor General's Office,
Cheyenne, Wyo. Oct. 22nd 1881.

Edw. C. David
Surveyor General