Click Here for Field Notes

849

TOWNSHIP No. 54 NORTH. RANGE No. 81 WEST of the 6th Principal MERIDIAN.

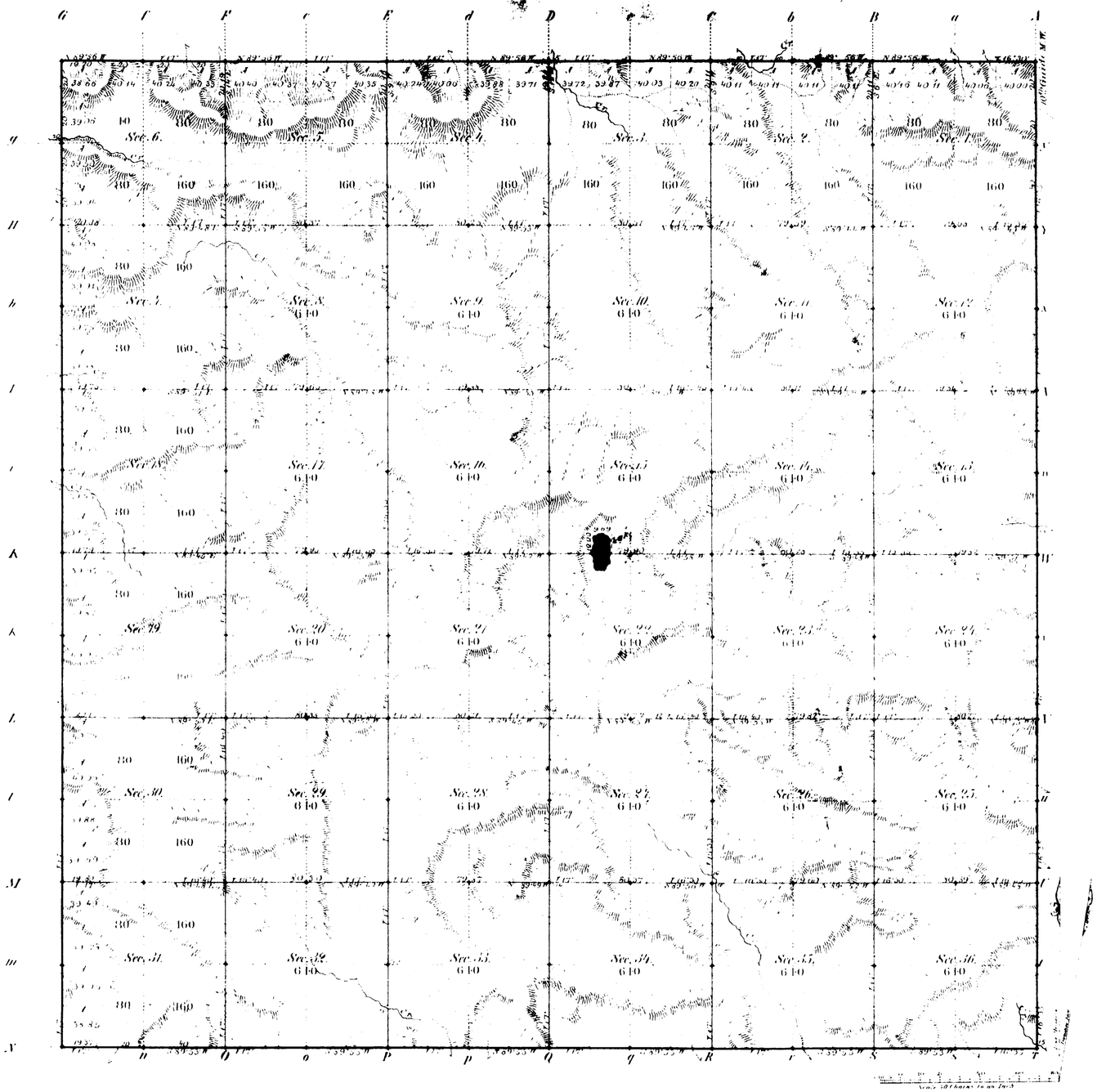

Total number of Acres

Surveys Designated	By Whom Surveyed	Date of Contract	Amount of Surveys M.s	Ch.s	Lk.s	When Surveyed	Magnetic Declination
N.W.S.S. Township lines	Ed. F. Stahle	Septbr. 21, 1880	17	78	57	Novbr. 6, 1880	17 East
Subdivisions	" "	" " "	60	00	56	Mayo, 1881	16°38' "
Connections							
10th Guide M.W.	" " "	" " "	6	00	00	October 1880	

The above Map of Township No. 54 North of Range No. 81 West of the Sixth Principal Meridian Wyoming Territory is strictly conformable to the field notes of the survey thereof on file in this Office which have been examined and approved

Surveyor General's Office
Cheyenne Wyoming
Oct. 22nd 1881.

Edw. C. Davis
Sur. Gen.l

A. Gast & Co. St. Louis Mo.

634

54 - 81

Click Here for Field Notes

(12) 865

13

EXTERIOR LINES.

Scale, 3 miles to an. inch. *Magnetic variat. East.*

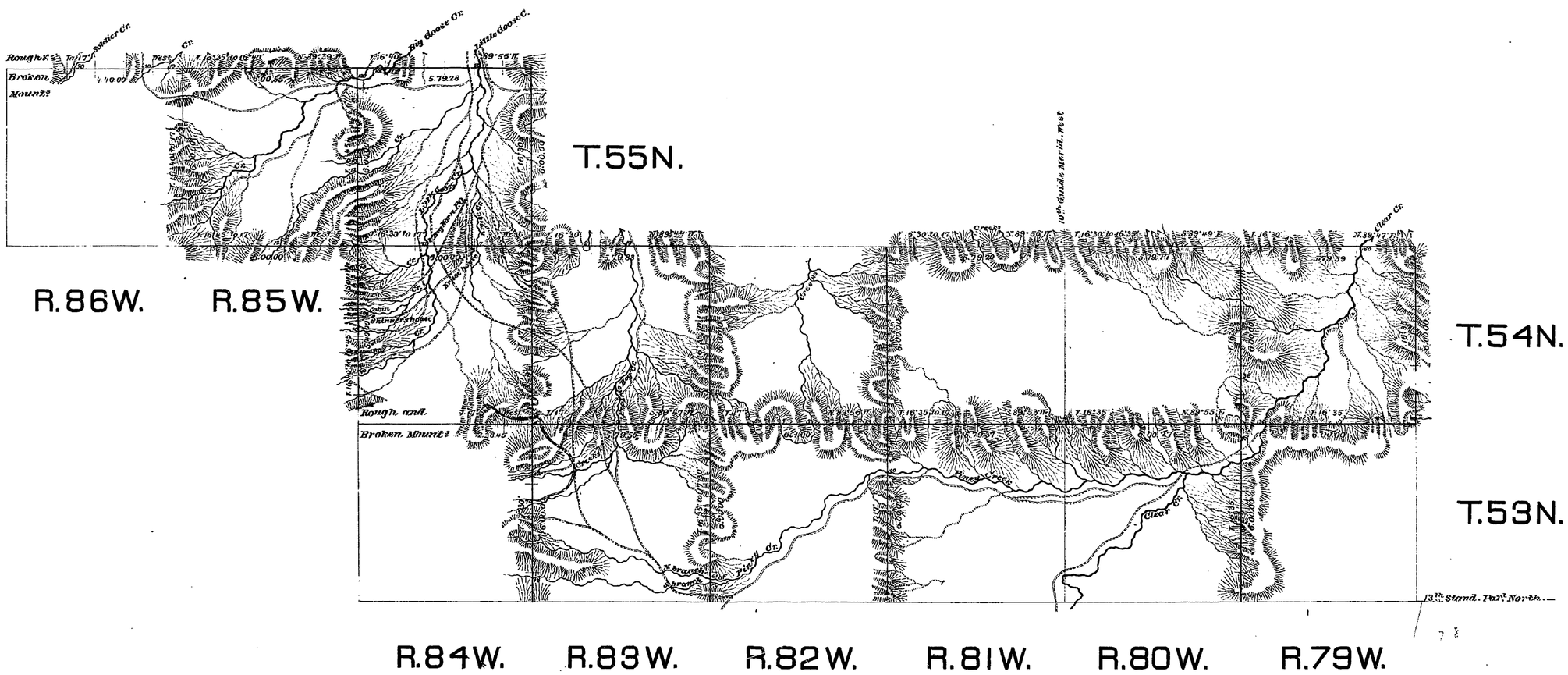

Surveys Designated	By whom surveyed	Date of Contract	Amount of Surveys mls.	chs.	lks.	When Surveyed
Exter lines of T.53N.R.82W.	Ed. F. Stable	August 12, 1880	18	1	00	November 9, 1880
Rest of Exterior lines	" " "	Sept.br 21, 1880	444	35	91	November 25, 1880

I hereby certify that the above diagram of the exterior lines of Townships 53 and 54 North, Ranges 79 to 84 West, of Township 55 North, Ranges 84 to 86 West of the 6th Principal Meridian, Wyoming Territory is strictly conformable to the field notes of the survey thereof on file in this Office, which have been examined and approved.

Surveyor General's Office,
Cheyenne, Wyo. Oct. 22nd 1881.

Edw. C. David
Surveyor General.

646

Indexed (12) 864

Click Here for Field Notes

10th GUIDE MERIDIAN WEST.

from the 13th to the 14th Stand. Par. North, betw. Ranges 80 & 81 W. of the 6th Principal Meridian, Wyoming Terr.

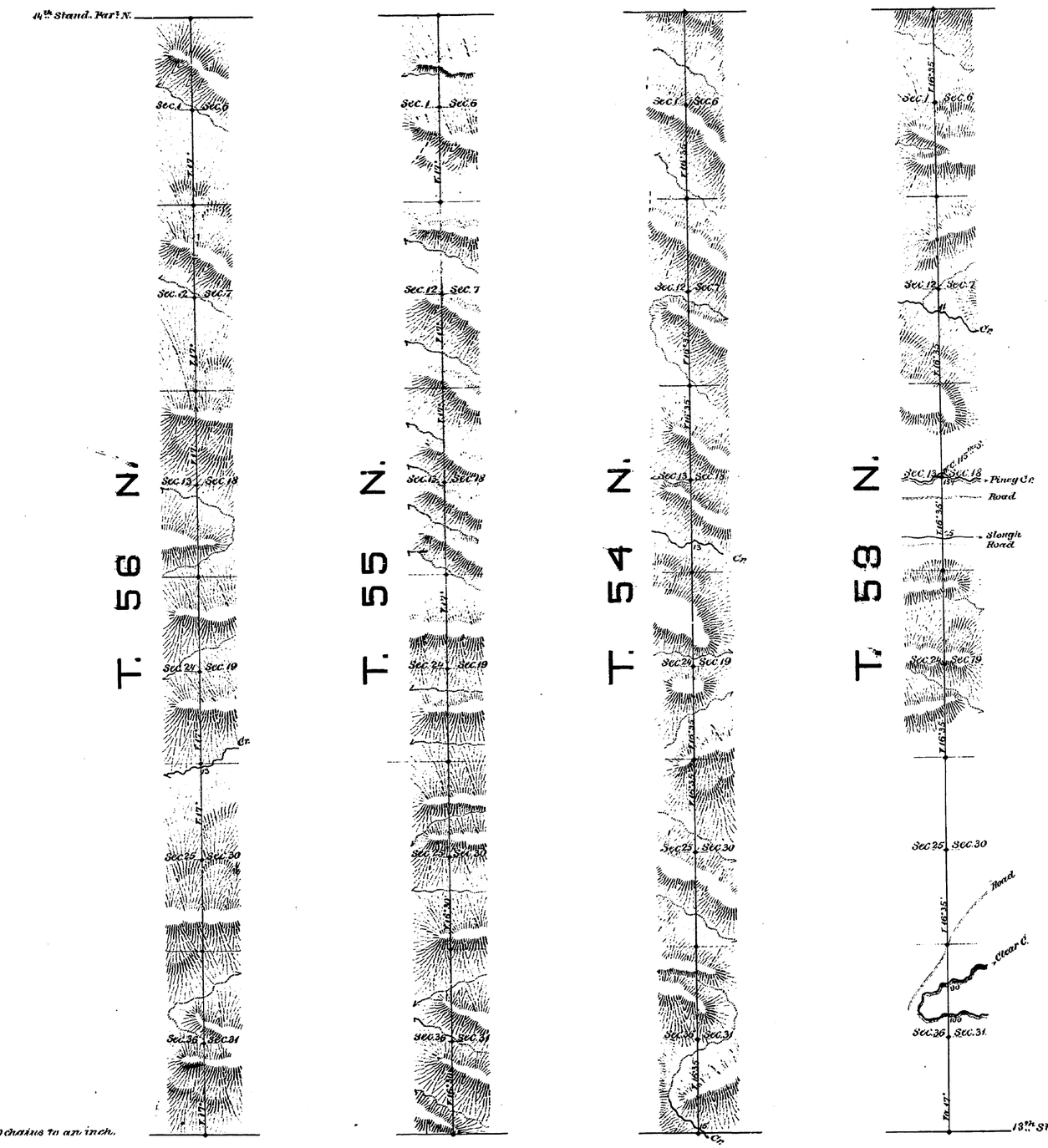

Scale, 40 chains to an inch.

Magnetic variat. East.

Surveys Designated.	By whom surveyed.	Date of Contract.	Amount of Surveys mile.	chs.	lks.	When surveyed.
~~10th Guide Mer. W.~~	Edw. T. Stable	September 21, 1880	24	80	00	June 13, 1881, and October 21, 1880.

I hereby certify that the above diagram of the 10th Guide Meridian West, from the 13th to the 14th Stand. Par. North, between Ranges 80 & 81 W. of the 6th Principal Meridian, Wyom. Terr. is strictly conformable to the field notes of the survey thereof on file in this Office, which have been examined and approved.

Surveyor General's Office,
Cheyenne, Wyo. Oct. 22nd 1881.

Edw. C. David
Surveyor General