7798 **Click Here for Field Notes**

ORIGINAL

TOWNSHIP 54 NORTH, RANGE 85 WEST, OF THE SIXTH PRINCIPAL MERIDIAN, WYOMING.

DEPENDENT RESURVEY AND SUBDIVISION OF SECTION

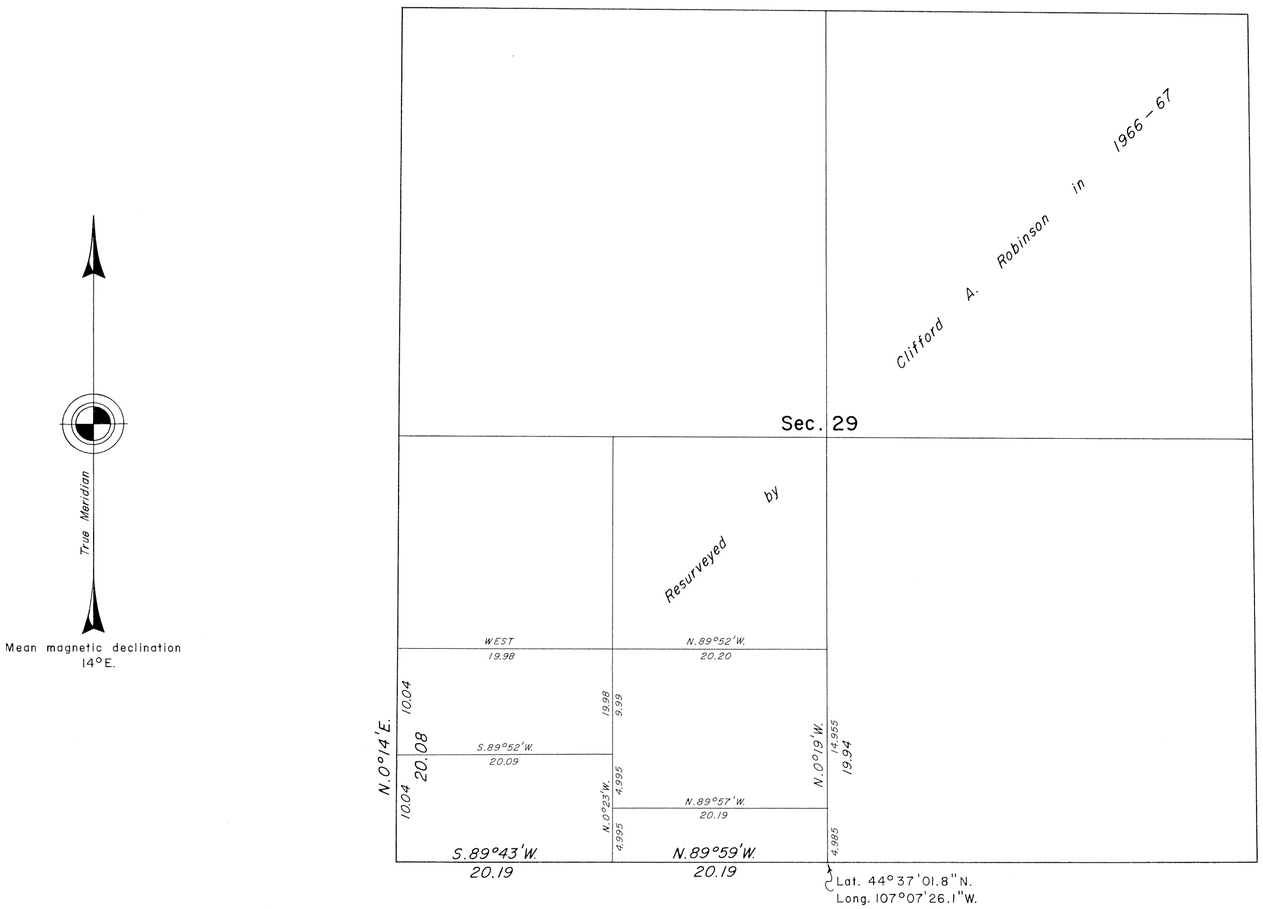

A history of surveys is contained in the field notes.

This plat represents the dependent resurvey of a portion of the subdivisional lines and subdivision of section 29 designed to restore the corners in their true original locations according to the best available evidence, and the survey of the subdivision of section 29, T. 54 N., R. 85 W., Sixth Principal Meridian, Wyoming.

The areas are as shown on the plat approved February 27, 1884.

Survey executed by Arthur W. Hipp, U. S. Forest Service Cadastral Surveyor, beginning September 27, 1983, and completed July 31, 1984, pursuant to Special Instructions dated September 16, 1983, for Group No. 454, Wyoming.

UNITED STATES DEPARTMENT OF THE INTERIOR
BUREAU OF LAND MANAGEMENT

Cheyenne, Wyoming April 1, 1987

This plat is strictly conformable to the approved field notes, and the survey, having been correctly executed in accordance with the requirements of law and the regulations of this Bureau, is hereby accepted.

For the Director

Richard L. Oakes

Chief Cadastral Surveyor for Wyoming

W.H.B.

638 D

638C

Click Here for Field Notes

ORIGINAL

TOWNSHIP 54 NORTH, RANGE 85 WEST, OF THE SIXTH PRINCIPAL MERIDIAN, WYOMING.

CORRECTIVE DEPENDENT RESURVEY

A history of surveys is contained in the field notes.

This plat represents the corrective dependent resurvey of the section line between sections 17 and 18, designed to restore the corner in its true original location according to the best available evidence, T. 54 N., R. 85 W., Sixth Principal Meridian, Wyoming.

The lottings and areas are as shown on the plat approved February 27, 1884.

Survey executed by William H. Herbst, Supervisory Cadastral Surveyor, beginning November 5, 1980, and completed November 5, 1980, pursuant to Special Instructions dated November 3, 1980, for Group No. 417, Wyoming.

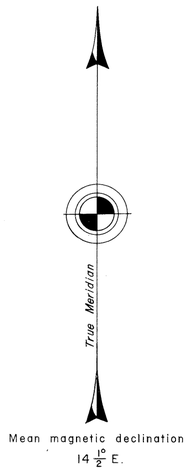

Mean magnetic declination
14 1/2° E.

Sec. 18

N. 1°14' W.
79.52

Sec. 17

Lat. 44°38'45.8"N.
Long. 107°08'02.4"W.

10 5 0 20 40 60 80
Scale in Chains

UNITED STATES DEPARTMENT OF THE INTERIOR
BUREAU OF LAND MANAGEMENT
Denver, Colorado July 13, 1981

This plat is strictly conformable to the approved field notes, and the survey, having been correctly executed in accordance with the requirements of law and the regulations of this Bureau, is hereby accepted.

For the Director

J. D. Voorhees

Chief, Cadastral Survey
Examination and Approval Staff

W.H.B.

Click Here for Field Notes

7075

ORIGINAL

TOWNSHIP 54 NORTH, RANGE 85 WEST OF THE SIXTH PRINCIPAL MERIDIAN, WYOMING.

DEPENDENT RESURVEY AND SUBDIVISION OF SECTIONS

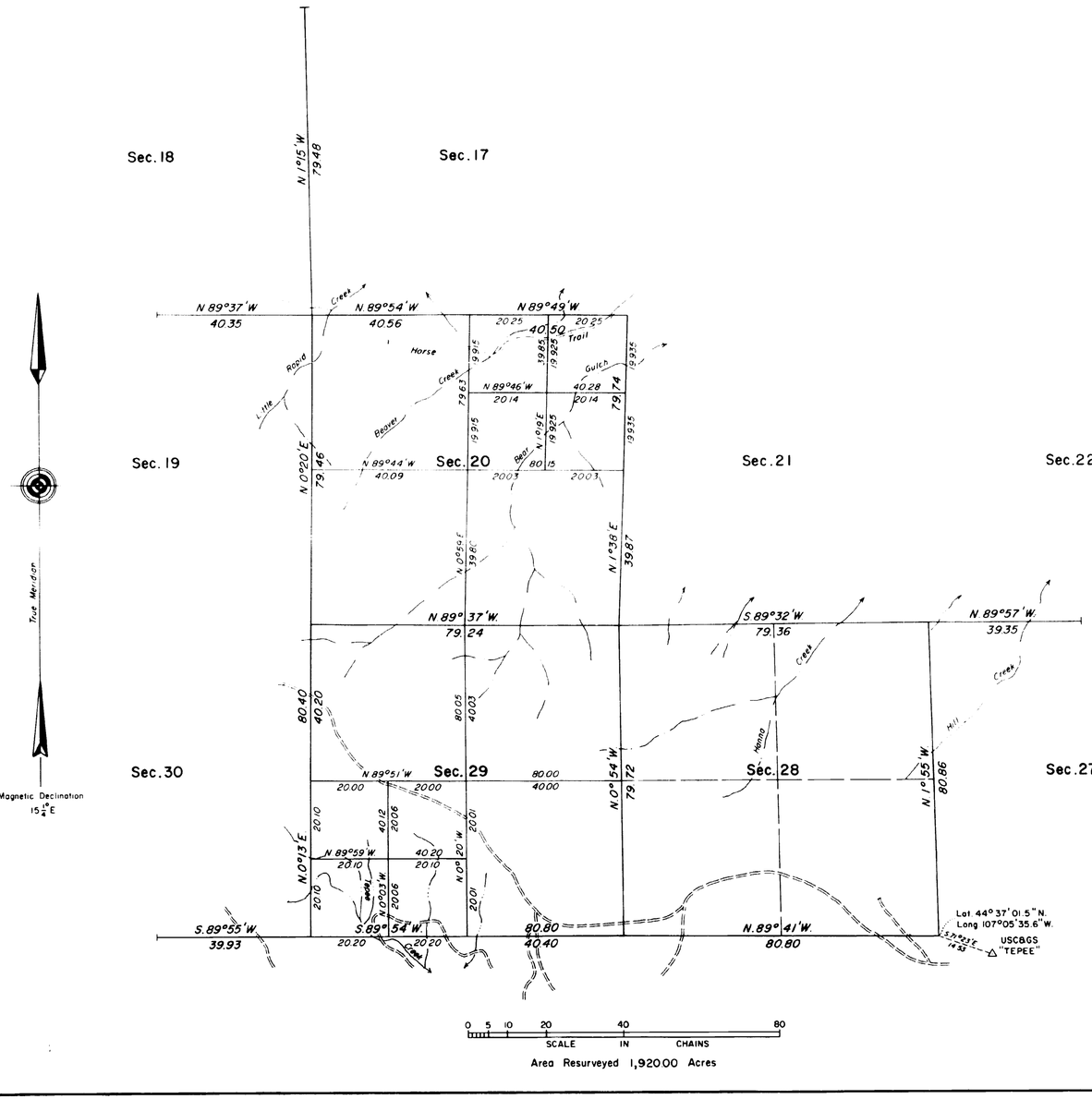

Area Resurveyed 1,920.00 Acres

This plat represents a retracement and reestablishment of a portion of the subdivisional lines, designed to restore the corners in their true original locations according to the best available evidence, and, a survey of the subdivision of sections 20 and 29.

For areas see the plat approved February 27, 1894.

For a history of survey see the field notes.

Survey executed by Clifford A. Robinson, Supervisory Cadastral Surveyor, September 22, 1966, to August 30, 1967, under Special Instructions dated July 6, 1967, for Group No. 87, Wyoming.

UNITED STATES DEPARTMENT OF THE INTERIOR
BUREAU OF LAND MANAGEMENT
Washington, D. C. May 16, 1969

This plat is strictly conformable to the approved field notes, and the survey, having been correctly executed in accordance with the requirements of law and the regulations of this Bureau, is hereby accepted.

For the Director

Clark I Gumm

Chief, Division of Cadastral Survey

W.H.B.

638 B

54-85

(25)

Click Here for Field Notes

Accession no 854

94

TOWNSHIP No 54 NORTH. RANGE No 85 WEST of the 6th Principal MERIDIAN.

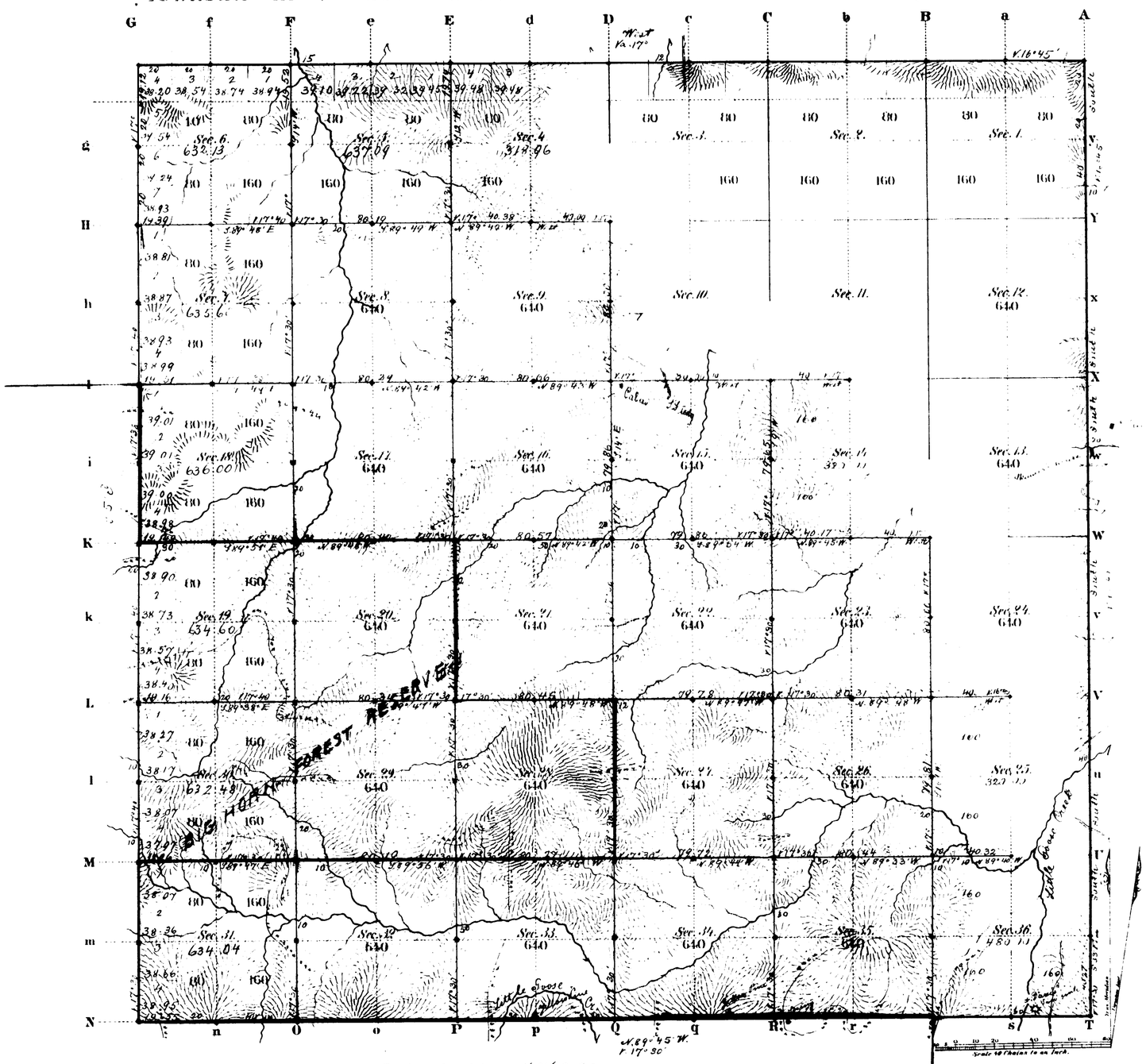

Total number of Acres. 16760.90

Surveys Designated	By Whom Surveyed	Date of Contract	Amount of Surveys Mls	Chs	Lks	When Surveyed	Magnetic Declination
Township lines	Ed. F. Stone	Sept. 21, 1880	23	78	44	[illegible] 1880 [illegible] 1881	17° 30' East
Subdivisions	" "	" "	42	39	45	Jany. 20-23, 1882	17° 30' " "
Connections							

The above Map of Township No 54 North Range No 85 West of the Sixth Principal Meridian Wyoming Territory is strictly conformable to the field notes of the survey thereof on file in this Office, which have been examined and approved

Surveyor General's Office,
Cheyenne Wyoming
February 27th 1884

Edw. C. Davis
Sur. Genl.

A. Gast & Co. St. Louis Mo.

638 A

54-85

Click Here for Field Notes

(12)

853

5

TOWNSHIP No. 54 NORTH RANGE No. 85 WEST of the 6th Principal MERIDIAN.

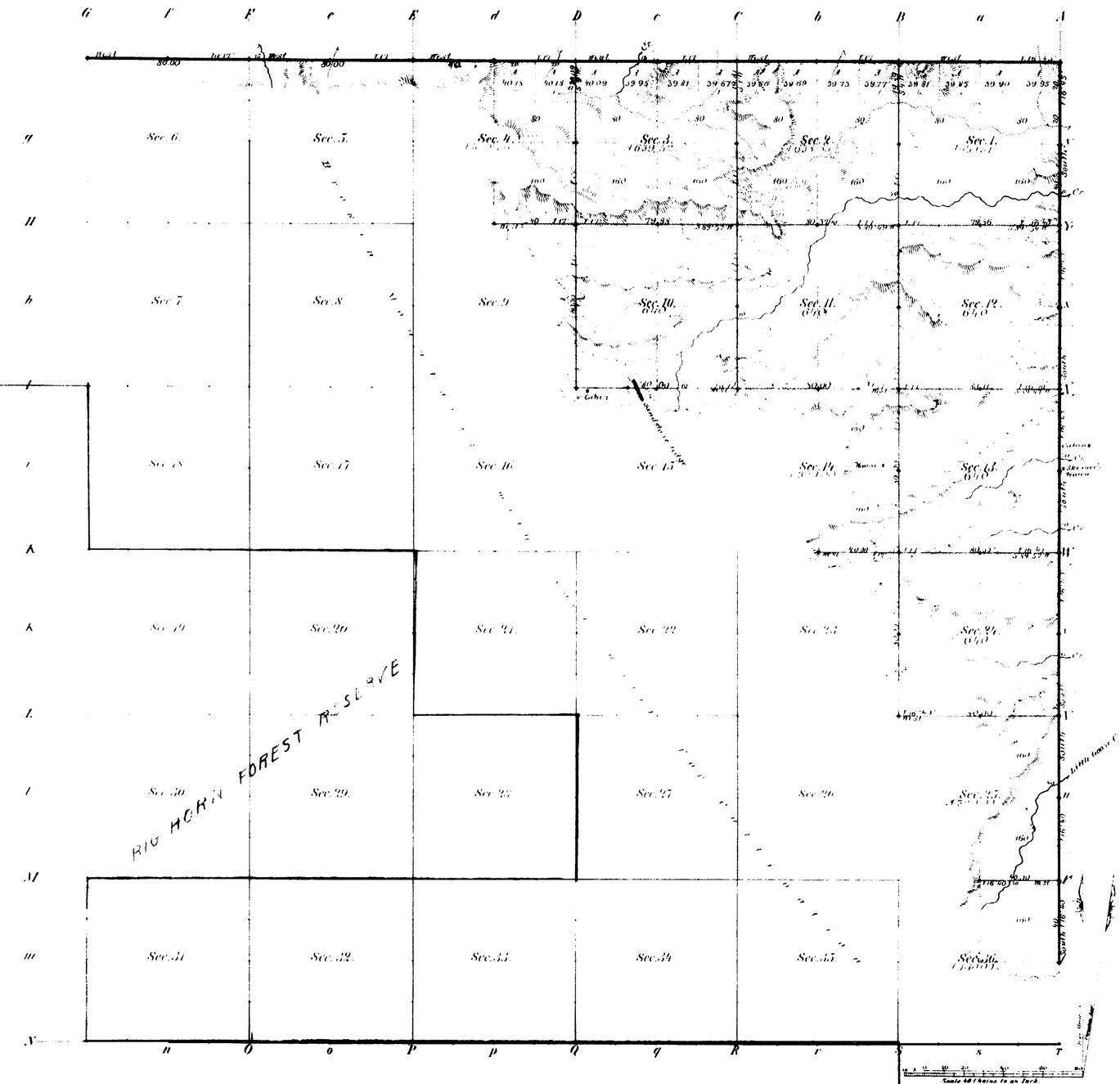

Total number of Acres

Surveys Designated	By Whom Surveyed	Date of Contract	Amount of Surveys Mrs.	Chs.	Lks.	When Surveyed	Magnetic Decl.
N. and Bnd. of E. Township lines	Ed. E. Stahle	Septbr. 21, 1880	11	40	50	November 22 1880	16° 50' East
Subdivisions	" " "	" " "	17	40	54	March 16 1881	16° 50' " "
Connections							

The above Map of Township No. 54 North of Range No. 85 West of the 6th Principal Meridian, Wyoming Territory is strictly conformable to the field notes of the survey thereof on file in this Office which have been examined and approved

Surveyor General's Office, Edw. C. David, Sur. Genl.

Cheyenne, Wyo. Oct. 22d 1881.

A. Gast & Co. St. Louis Mo.

638

54 - 85

2937

1918

T.58N. R.88W.

West Pass Cr.

East Pass Cr.

Twin Cr.

N. Fork West Pass Cr.

POST NO. 225

POST NO. 224

POST NO. 223

POST NO. 222

POST NO. 221

POST NO. 220

POST NO. 219

T.57N. R.88W.

T.57N. R.87W.

Columbus Cr.

POST NO. 213

POST NO. 212

Red Spring

POST NO. 211

POST NO. 210

POST NO. 209

POST NO. 208

POST NO. 207

POST NO. 206

POST NO. 205

ELEVENTH GUIDE MERIDIAN WEST

FOURTEENTH STANDARD PARALLEL NORTH

Smith Cr.

Amsden Cr.

T.56N. R.87W.

Little Tongue River

POST NO. 195

POST NO. 194

POST NO. 193

POST NO. 192

POST NO. 191

POST NO. 190

POST NO. 189

POST NO. 188

POST NO. 187

Wolf Cr.

T.55N. R.87W.

T.55N. R.86W.

Big Goose Cr.

POST NO. 182

POST NO. 181

POST NO. 180

POST NO. 179

POST NO. 178

POST NO. 177

POST NO. 176

POST NO. 175

Little Goose Cr.

T.54N. R.86W.

T.54N. R.85W.

TENTH AUXILIARY MERIDIAN

T.53N. R.85W.

T.53N. R.84W.

THIRTEENTH STANDARD PARALLEL NORTH

LAT. 44°31'00"N.
LON. 106°55'20"W.

THIS PLAT

of the Retracement of

the 14th. Standard Parallel North thro' Frac. R. 87 W.
" 11 " Guide Meridian West " " T. 57 N.
Frac. East Boundary of Township 56 North Range 87 West
" North " " " " 53 " " 85 "
" " " " " " " " 86 "

and the Resurvey of

the East Boundary of Township 55 North Range 87 West
Frac. " " " " 56 " " " "
" " " " " 57 " " 88 "
" " " " " 58 " " 89 "
" North " " " 54 " " 86 "
" " " " " 55 " " " "
" " " " " " " 87 "
" South " " " " " " 38 "

SIXTH PRINCIPAL MERIDIAN WYOMING
is strictly conformable to the field notes of the survey thereof which have been examined, approved, and filed in this office.

U.S. Geological Survey
Washington D.C.
MAY 12 1903

Director

NOTE

This plat is not intended to show the location or extent of any survey not made in connection with the survey of the boundary line of the Big Horn Forest Reserve.

Table of Mileage
Scale 160 chains to inch.

Surveys Designated	M.	Chs.	Lks.	When Surveyed
Township Lines	43	26	85	1901 - 1902
Surveyed by W.H. Thorn				

RECEIVED S. G. O.
AUG 11 1903
CHEYENNE, WYO.

100-A

(25)

3259

88

EXTERIOR LINES

Magnetic Variation East. Scale 3 miles to 1 inch

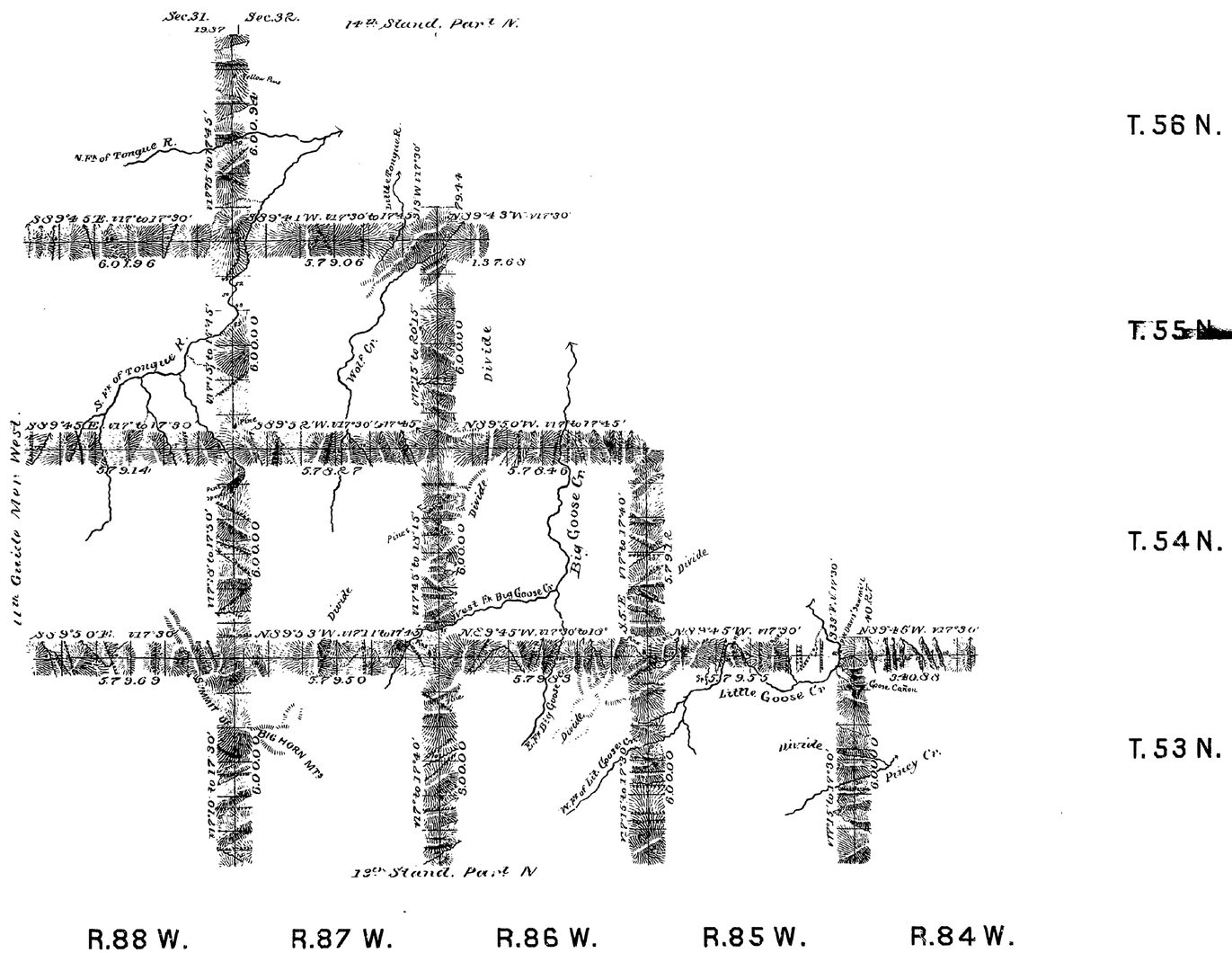

Surveys Designated	By Whom Surveyed	Date of Contract	Amount of Surveys Mls	Chs	Lks	When Surveyed
Exterior lines	Ed. F. Stahle	Sept 21 1880	120	33	79	Dec 23d 1881 to October 23d 1883
Connections	" "	" " "		19	87	" " "

I hereby certify that the above diagram of the Exterior lines of Tp's 53 & 54 N. R's 85 & 86 W. and Tp's 53, 54, 55 & 56 N. R's 87 & 88 W. of the 6th P.M. Wyo. Ter. is strictly conformable to the field notes of the survey thereof on file in this Office which have been examined and approved.

Surveyor Generals' Office
Cheyenne Wyoming
February 27th 1884

Edw. C. David Sur. Gen.

2025