7878 Click Here for Field Notes

ORIGINAL

TOWNSHIP 55 NORTH, RANGE 77 WEST, OF THE SIXTH PRINCIPAL MERIDIAN, WYOMING.

DEPENDENT RESURVEY AND SUBDIVISION OF SECTION 34

METES AND BOUNDS SURVEY OF LOT 17

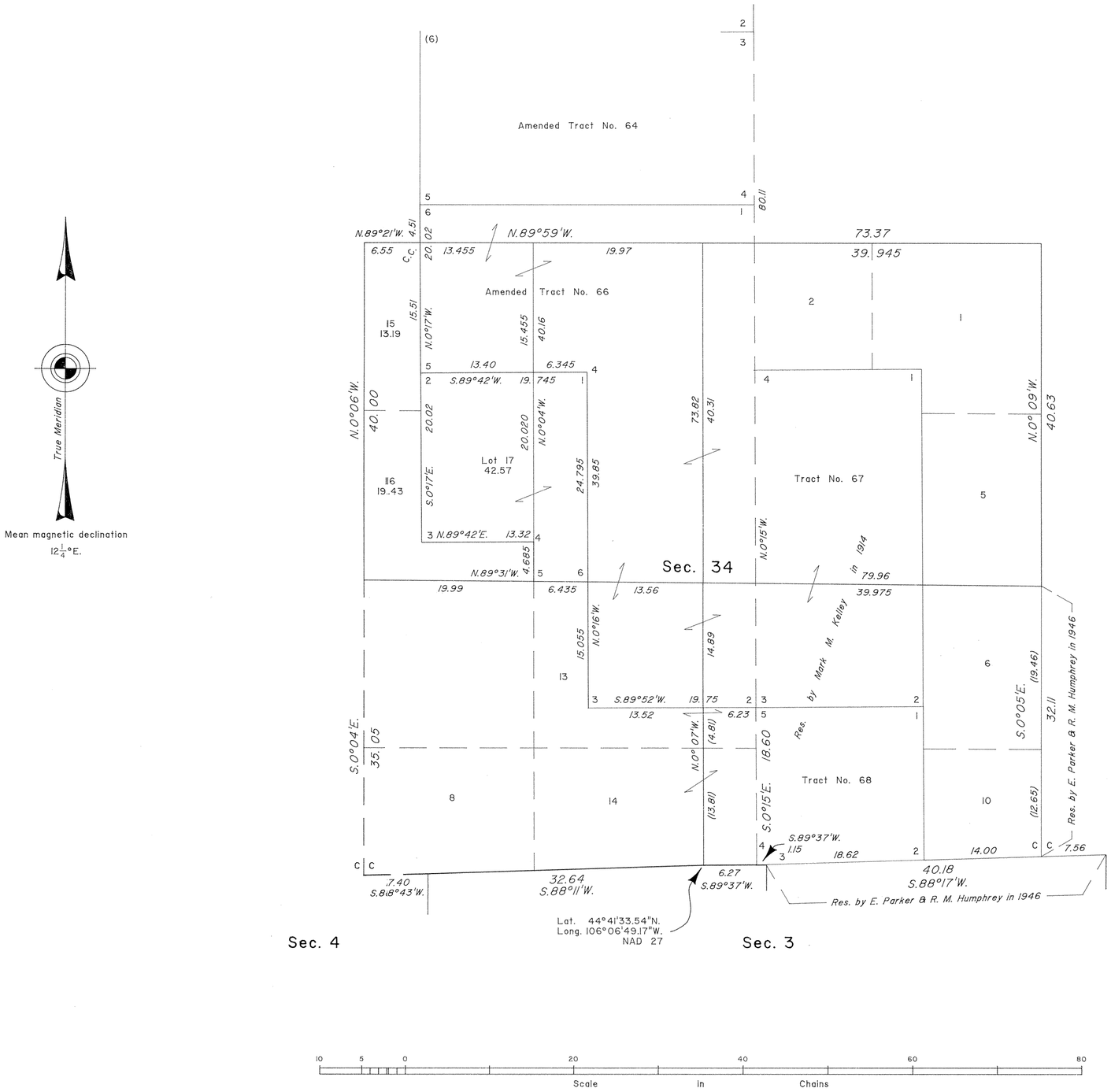

A history of surveys is contained in the field notes.

This plat represents the dependent resurvey of a portion of Amended Tract No. 66, and portions of the south boundary and subdivisional lines designed to restore the corners in their true original locations according to the best available evidence, the subdivision of section 34, and the metes and bounds survey of Lot 17, Sec. 34, T. 55 N., R. 77 W., Sixth Principal Meridian, Wyoming.

Except as indicated hereon, the areas and lottings are as shown on the plats approved January 13, 1917, February 25, 1919, and October 20, 1920.

Survey, executed by James D. Claflin, Cadastral Surveyor, beginning November 10, 1988, and completed November 20, 1988, pursuant to Special Instructions dated September 27, 1988, for Group No. 521, Wyoming.

UNITED STATES DEPARTMENT OF THE INTERIOR
BUREAU OF LAND MANAGEMENT

Cheyenne, Wyoming July 2, 1990

This plat is strictly conformable to the approved field notes, and the survey, having been correctly executed in accordance with the requirements of law and the regulations of this Bureau, is hereby accepted.

For the Director

John P. Lee

Chief Cadastral Surveyor for Wyoming

W.H.B.

1701 J

Click Here for Field Notes

Ac. 6558

ORIGINAL

TOWNSHIP Nº 55 NORTH, RANGE Nº 77 WEST, OF THE SIXTH PRINCIPAL MERIDIAN, WYOMING.

DEPENDENT RESURVEY

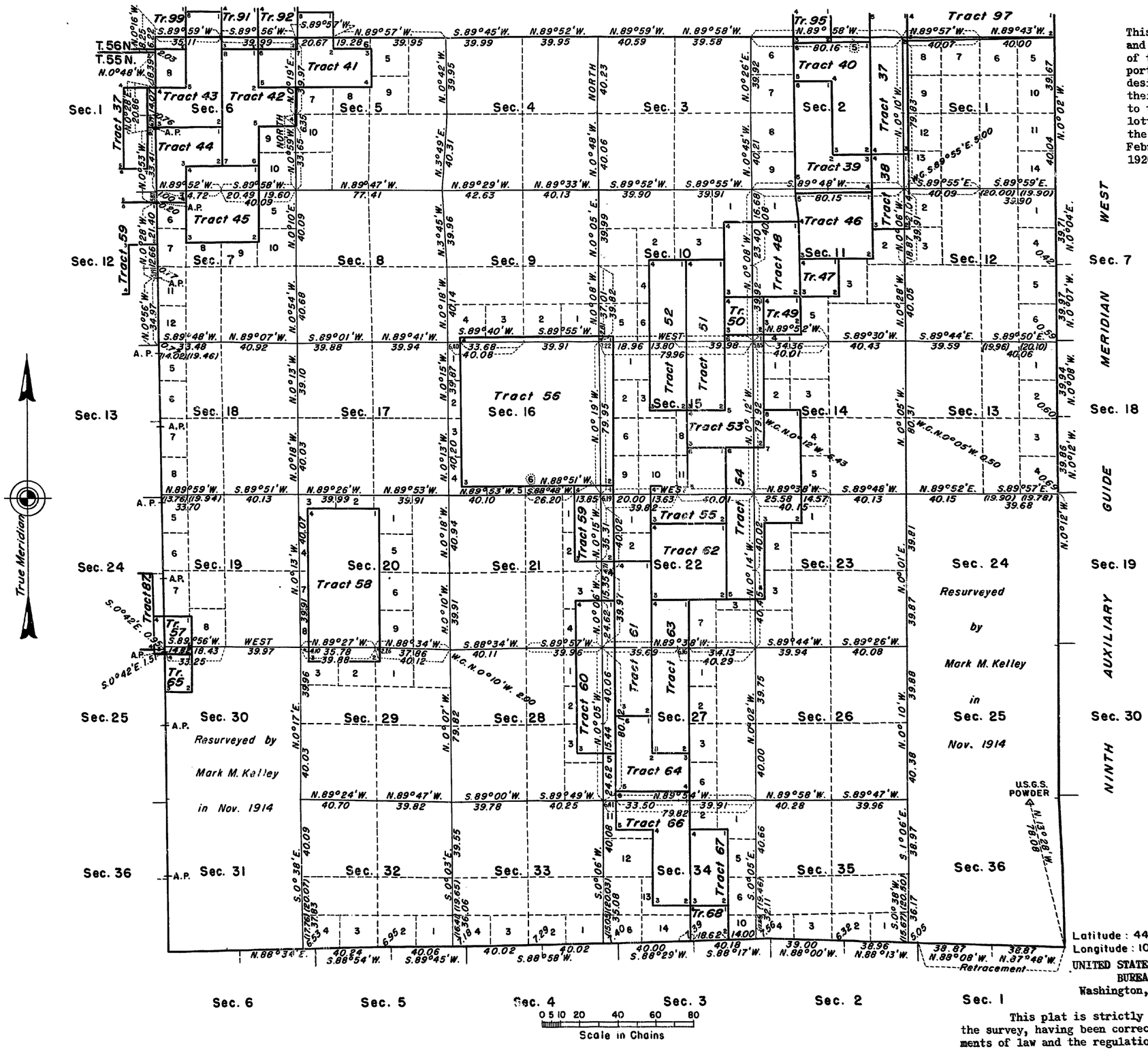

This plat represents a retracement and reestablishment of a portion of the township boundaries and a portion of the subdivisional lines, designed to restore the corners in their original locations according to the best available evidence. The lottings and areas are as shown on the plats approved January 13, 1917, February 25, 1919 and October 20, 1920.

RECEIVED
JAN 4 1954
Bureau of Land Management
Land & Survey Office
Cheyenne, Wyoming

Latitude : 44°41'31.1"N.
Longitude : 106°03'43.6"W.

UNITED STATES DEPARTMENT OF THE INTERIOR
BUREAU OF LAND MANAGEMENT
Washington, D. C., September 30, 1953

This plat is strictly conformable to the approved field notes, and the survey, having been correctly executed in accordance with the requirements of law and the regulations of this Bureau, is hereby accepted.

For the Director

Earl G. Harrington

Chief, Division of
Cadastral Engineering

Resurvey executed by Ernest Parker and Roswell M. Humphrey, Cadastral Engineers, August 2 to September 17, 1948, under Supplemental Special Instructions for Group 209 Wyoming, dated April 5, 1946.

1701-I

55-77

Click Here for Field Notes

ORIGINAL
Accepted April 1, 1921

2396

Supplemental Plat No. 7

Amended Tracts 63, 64, 66, Resurvey Township No. 55 North, Range No. 77 West of the Sixth Principal Meridian, Wyoming

Scale 20 Chains to an Inch

THIS SUPPLEMENTAL PLAT SHOWING AMENDED TRACTS 63, 64 AND 66, WITH RESULTING LOT AREAS IN SECTIONS 22 AND 34, RESURVEY T.55 N., R.77 W., APPROVED JANUARY 13, 1917, IS STRICTLY CONFORMABLE TO THE FIELD NOTES OF THE SURVEY THEREOF EXECUTED BY MARK D. KING, UNDER SUPPLEMENTAL SPECIAL INSTRUCTIONS FOR GROUP 27, DATED AUGUST 28, 1917, AND IS HEREBY APPROVED

OFFICE OF U.S. SURVEYOR GENERAL,

CHEYENNE, WYOMING,

OCTOBER 29, 1920

Charles L. Decker
Surveyor general

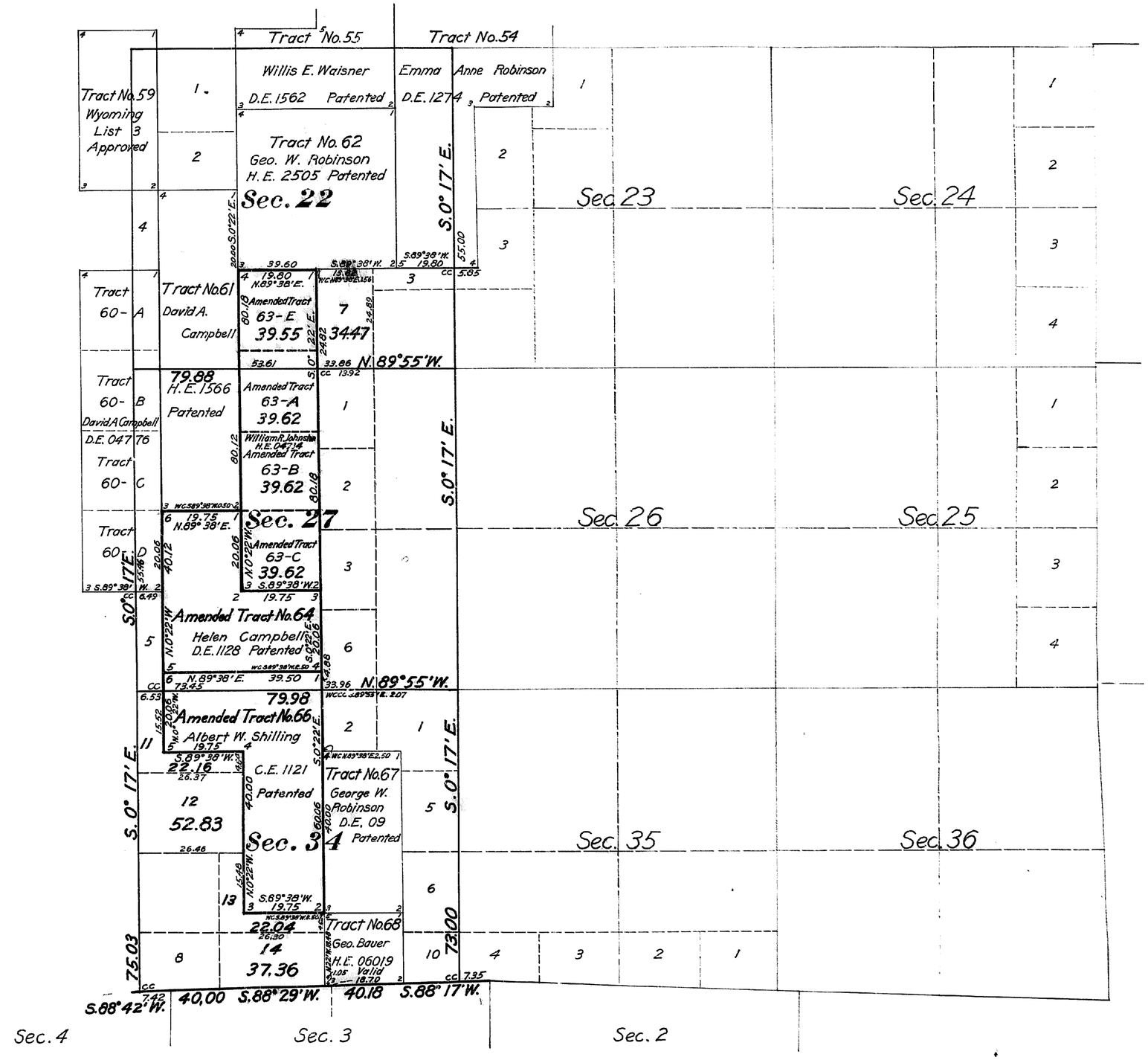

Group No. 27

Amended Survey
Mark D. King, U.S. Surveyor

Resurvey
Mark M. Kelley, U.S. Surveyor

Note: The description, in terms of the original survey, of Amended Tracts 63, 64 and 66, is the same as that given for Tracts 63, 64 and 66, respectively, shown on "Index To Segregated Tracts, Resurvey Township No. 55 North, Range No. 77 West of the Sixth Principal Meridian, Wyoming," Supplemental Plat No. 5, approved January 13, 1917

Note: This supplemental plat amends Supplemental Plat No. 4, approved January 13, 1917.

Surveys Designated	By Whom Surveyed	Group		Amount of Surveys			When Surveyed	
		No.	Date	Mls.	Chs.	Lks.	Begun	Completed
Amended Tracts 63,64,66	Mark D. King	27	August 28, 1919	5	78	96	July 11, 1920	July 14, 1920

AMT

1701-H

Transit to Buffalo
May 19, 1921

55 - 77

2395 ORIGINAL.

Survey Accepted G.L.O.
April 9, 1919

Supplemental Plat Nº 6

Resurvey NE ¼ Township Nº 55 North Range Nº 77 West of the Sixth Principal Meridian Wyoming

Scale 1 inch = 20 Chains

NOTE

This plat amends supplemental plat Nº1, approved Jan. 13, 1917

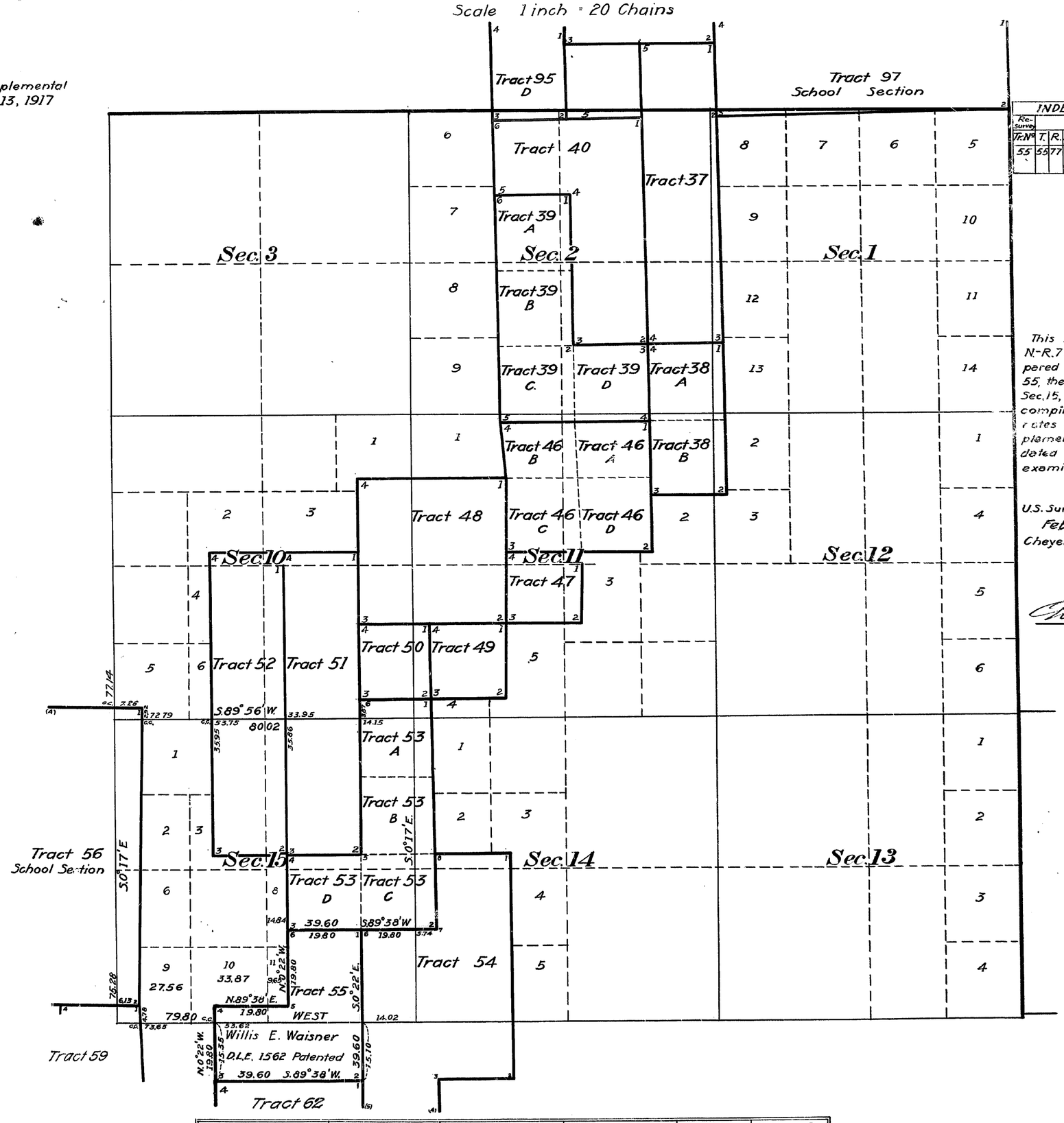

This supplemental plat Nº6, resurvey of T.55 N-R.77 W. approved January 13, 1917, is prepared for the purpose of removing from tract 55, the subdivision described as SE ¼ SW ¼ Sec. 15, by plat of original survey and is compiled from office records and field notes of surveys by W.H. Clark under supplemental special instructions, Group 27, dated April 29, 1918, which have been examined and approved

U.S. Surveyor General's Office
February 25, 1919
Cheyenne, Wyoming.

Charles L. Decker
U.S. Surveyor General

INDEX TO SEGREGATED TRACT

Re-survey				Original Survey				
Tr. Nº	T.	R.	Sec	Subdivisions	Entry Kind	Entry Nº	Status in Land office	Entryman
55	55	77	15	SW ¼ SE ¼	D.L.E.	1562	Patented	Willis E. Waisner
			22	NE ¼ NW ¼, NW ¼ NE ¼				

Survey Designated	By Whom Surveyed	Group Nº	Group Date	Amount of Survey Mls.	chs.	lks.	When Surveyed Begun	Completed
Tract 55 (Amended)	W. H. Clark	27	April 29, 1918		59	40	Nov. 28, 1918	Nov. 23, 1918

1701-G

55 - 77

2394

Survey Accepted June 21, 1917, G.L.O.
Supplemental Plat No. 5

Index To Segregated Tracts

Resurvey Township No. 55 North, Range No. 77 West of the Sixth Principal Meridian, Wyoming

Resurvey	Original Survey							
Tract Number	T.	R.	Sec.	Subdivision	Entry Kind	Entry Number	Status in Land Office	Entryman
37	55	77	2	Lot 1, SE¼NE¼, NE¼SE¼				
	56	77	35	SE¼SE¼	HE	3328	Patented	Geo. T. Linn
38	55	77	2	SE¼SE¼				
	55	77	11	NE¼NE¼	DLE	01189	Patented	Geo. T. Linn
39	55	77	2	SE¼NW¼, E½SW¼, SW¼SE¼	HE	06407	Valid	Claude I. Newcomb
40	55	77	2	Lots 2,3, SW¼NE¼, NW¼SE¼	HE	1187	Patented	Wm. M. Welch
41	56	77	31	SE¼SE¼				
	55	77	5	Lot 4				
	55	77	6	Lots 1,2	HE	4090	Patented	Fannie E. Cultra
42	55	77	6	NE¼SW¼, E½NW¼, SW¼NE¼	HE	1280	Patented	Wm. H. Pool
43	56	77	31	Lot 4				
	55	77	6	Lots 4,5				
	55	78	1	SE¼NE¼	HE	4032	Patented	McLish A.J. Cultra
44	55	77	6	Lot 6				
					HE	1295	Patented	Jefferson D. Pool
45	55	77	6	Lot 7, SE¼SW¼				
	55	77	7	Lot 1, NE¼NW¼	HE	05991	Valid	Albert Ellsworth
46	55	77	11	E½NW¼, W½NE¼	SIS	List 29	Valid	Wyoming
47	55	77	11	NE¼SW¼	SS	List 1	Intact	Wyoming
48	55	77	10	SE¼NE¼, NE¼SE¼				
	55	77	11	NW¼SW¼, SW¼NW¼	HE	299	Patented	Walter S. Wittenmeyer
49	55	77	11	SW¼SW¼	SS	List 2	Intact	Wyoming
50	55	77	10	SE¼SE¼	SS	List 2	Intact	Wyoming
51	55	77	10	W½SE¼				
	55	77	15	W½NE¼	HE	2846	Patented	James A. Waisner
52	55	77	10	E½SW¼				
	55	77	15	E½NW¼	DLE	1480	Patented	James A. Waisner
53	55	77	15	E½NE¼, N½SE¼	SS	List 1	Intact	Wyoming
54	55	77	14	W½SW¼				
	55	77	15	SE¼SE¼				
	55	77	22	E½NE¼, NE¼SE¼				
	55	77	23	NW¼NW¼	DLE	1274	Patented	Emma Anne Robinson
55	55	77	15	SW¼SE¼, SE¼SW¼				
	55	77	22	NW¼NE¼, NE¼NW¼	DLE	1562	Patented	Willis E. Waisner
56	55	77	16	All	School Sec			Wyoming
57	55	77	19	Lot 4	FRLS	2860	Patented	Zachary T. Hedges
58	55	77	20	SW¼, S½NW¼				
	55	77	29	N½NW¼	HE	06035	Reling'd	James Monroe Montgomery
59	55	77	21	E½NE¼	SS	List 3	Approved	Wyoming
60	55	77	21	SE¼SE¼				
	55	77	28	E½NE¼, NE¼SE¼	DLE	04776	Intact	David A. Campbell
61	55	77	22	W½SW¼				
	55	77	27	W½NW¼	HE	1566	Patented	David A. Campbell
62	55	77	22	SE¼NW¼, SW¼NE¼, NW¼SE¼, NE¼SW¼	HE	2505	Patented	Geo. W. Robinson
63	55	77	22	SE¼SW¼				
	55	77	27	E½NW¼, NE¼SW¼	HE	04714	Intact	William R. Johnston
64	55	77	27	W½SW¼, SE¼SW¼	DLE	1128	Patented	Helen Campbell
65	55	77	30	Lot 1	A.H.E	06512	Intact	John W. Smith
66	55	77	34	N½NW¼, SE¼NW¼, NE¼SW¼	Cash	1121	Patented	Albert W. Shilling
67	55	77	34	SW¼NE¼, NW¼SE¼	DLE	09	Patented	Geo. W Robinson
68	55	77	34	SW¼SE¼	HE	06019	Intact	Geo. Bauer
91	56	77	31	S½NW¼, E½SW¼	HE	3931	Patented	Thomas Wilson Cultra
92	56	77	31	SW¼NE¼ W½SE¼	FRLS	2860	Patented	Zachary T. Hedges
95	56	77	35	E½NW¼, E½SW¼	SS	List 3		Wyoming
97	56	77	36	All	School Sec			Wyoming
99	56	78	36	All	School Sec			Wyoming

The above index to Tracts, which have been segregated according to the original public survey, in the resurvey of T55N, R77W under Group 27, has been prepared in strict conformity with the field notes of the resurvey thereof, on file in this office which have been examined and approved.

Surveyor General's Office
Cheyenne, Wyoming
January 13, 1917

Charles L. Decker
Surveyor General

Resurvey
Mark M. Kelley
Group 27

C.H.K.

1701-F

Trans. to Buffalo L.O. Nov. 20, 1917

55 - 77

2393

Survey Accepted June 21, 1917
G.L.O.

Supplemental Plat No 4

Resurvey SE¼ Township No 55 North, Range No 77 West of the Sixth Principal Meridian, Wyoming

Scale 1 inch = 20 Chains

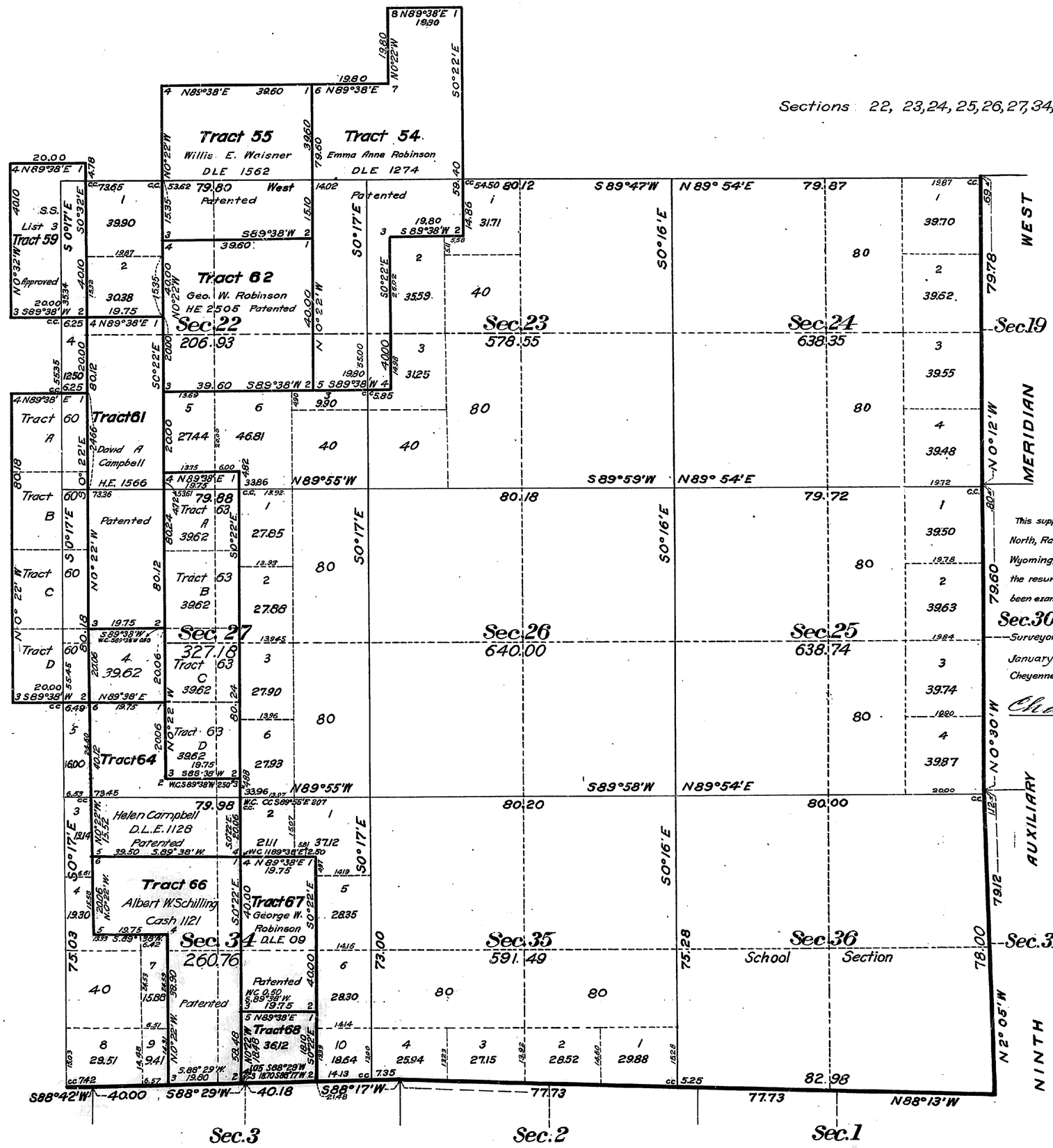

This supplemental plat of Resurvey SE¼ Township No 55 North, Range No 77 West of the Sixth Principal Meridian, Wyoming, is strictly conformable to the field notes of the resurvey thereof on file in this office, which have been examined and approved.

Surveyor General's Office
January 13, 1917
Cheyenne, Wyoming

Charles L. Decker
Surveyor General

Resurvey
Mark M. Kelley
Group 27

C.H.K.

1701-E

Trans. to Buffalo L.O. Nov. 20, 1917

55 - 77

2392

Survey Accepted, June 21, 1917
G.L.O.

Supplemental Plat Nº 3

Resurvey SW¼ Township Nº 55 North, Range Nº 77 West of the Sixth Principal Meridian, Wyoming

Scale 1 inch = 20 Chains

Sections 19, 20, 21, 28, 29, 30, 31, 32 and 33.

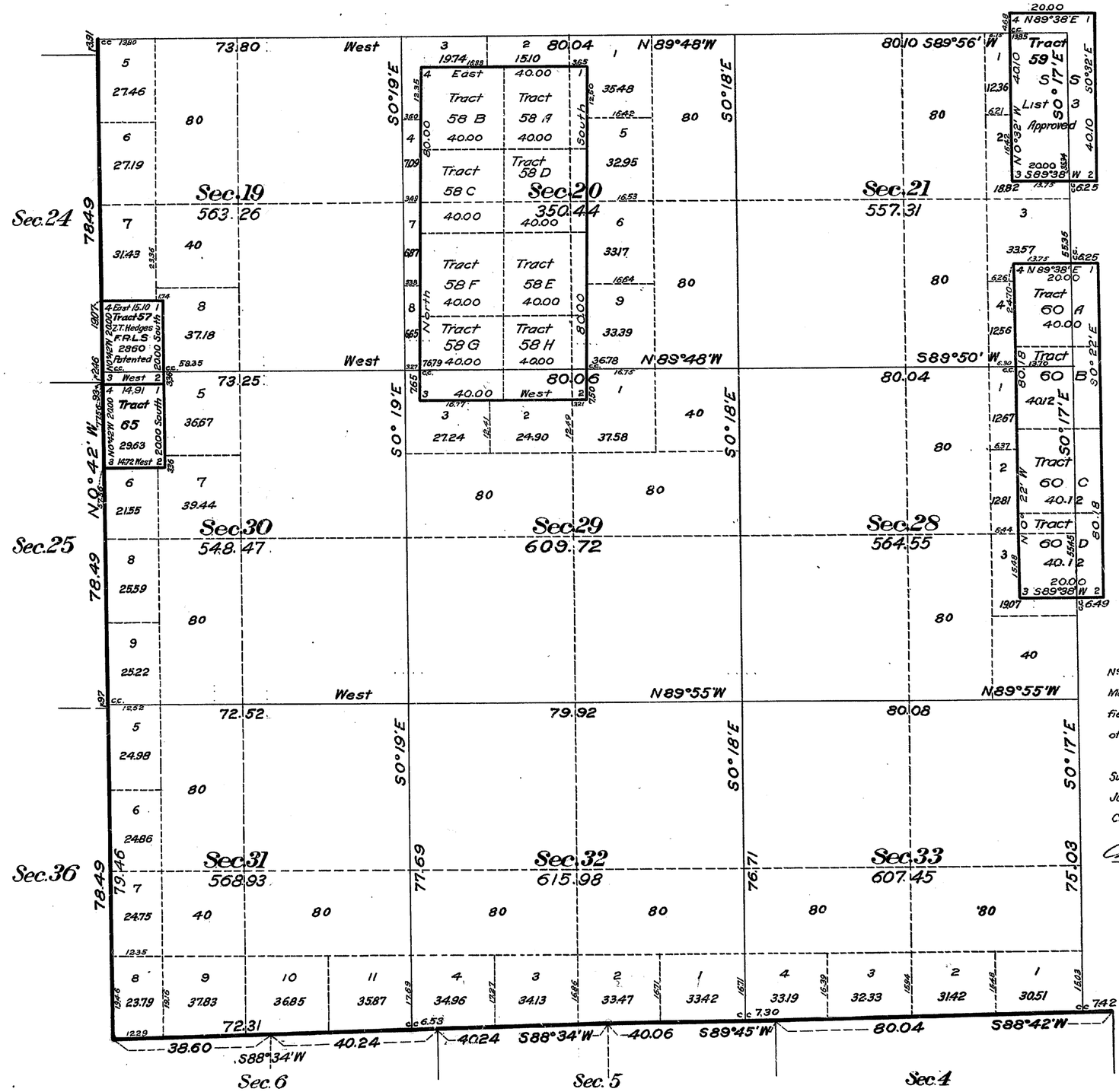

This supplemental plat of Resurvey SW¼ Township Nº 55 North, Range Nº 77 West of the Sixth Principal Meridian, Wyoming, is strictly conformable to the field notes of the resurvey thereof on file in this office, which have been examined and approved.

Surveyor General's Office
January 13, 1917
Cheyenne, Wyoming

Charles L. Decker
Surveyor General

Resurvey
Mark M. Kelley
Group 27

CHK.

1701-D

Trans to Buffalo L.O. Mar 20, 1917

55-77

2391

Survey Accepted June 21, 1917
G.L.O.

Supplemental Plat No. 2

Resurvey NW¼ Township No. 55 North Range No. 77 West of the Sixth Principal Meridian, Wyoming

Scale 1 inch = 20 Chains

Sections 4, 5, 6, 7, 8, 9, 16, 17, and 18.

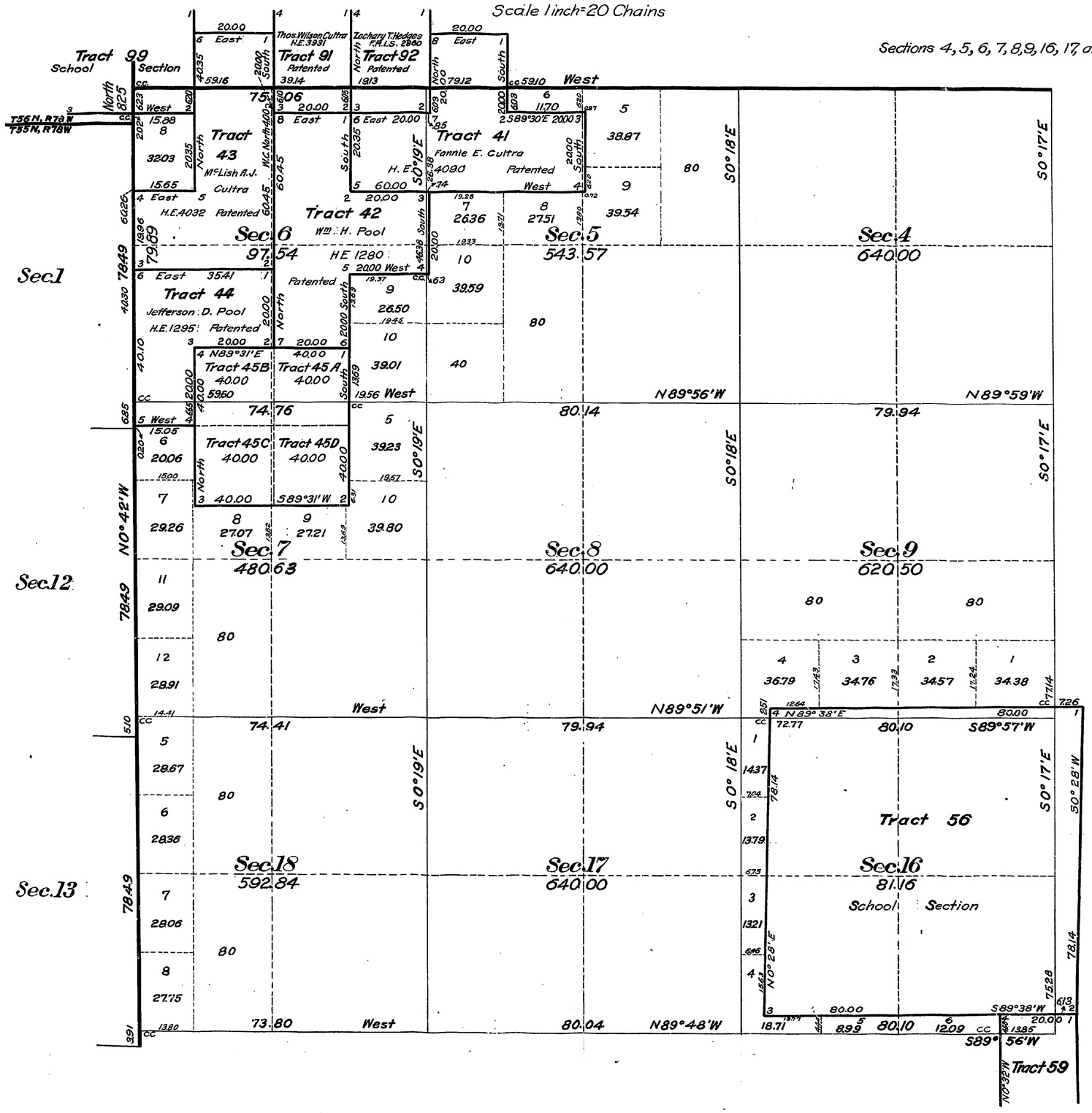

This supplemental plat of Resurvey NW¼ Township No. 55 North, Range No. 77 West of the Sixth Principal Meridian, Wyoming, is strictly conformable to the field notes of the resurvey thereof on file in this office, which have been examined and approved.

Surveyor General's Office
January 13, 1917
Cheyenne, Wyoming

Charles L. Decker
Surveyor General

Resurvey
Mark M. Kelley
Group 27

C.H.K.

1701-C

Trans. to Buffalo O.
Nov. 20, 1917

55 - 77

2390

Survey Accepted. June 21, 1917
G.L.O.

Supplemental Plat No. 1

Resurvey NE¼ Township No. 55 North, Range No. 77 West of the Sixth Principal Meridian, Wyoming

Scale 1 inch = 20 Chains

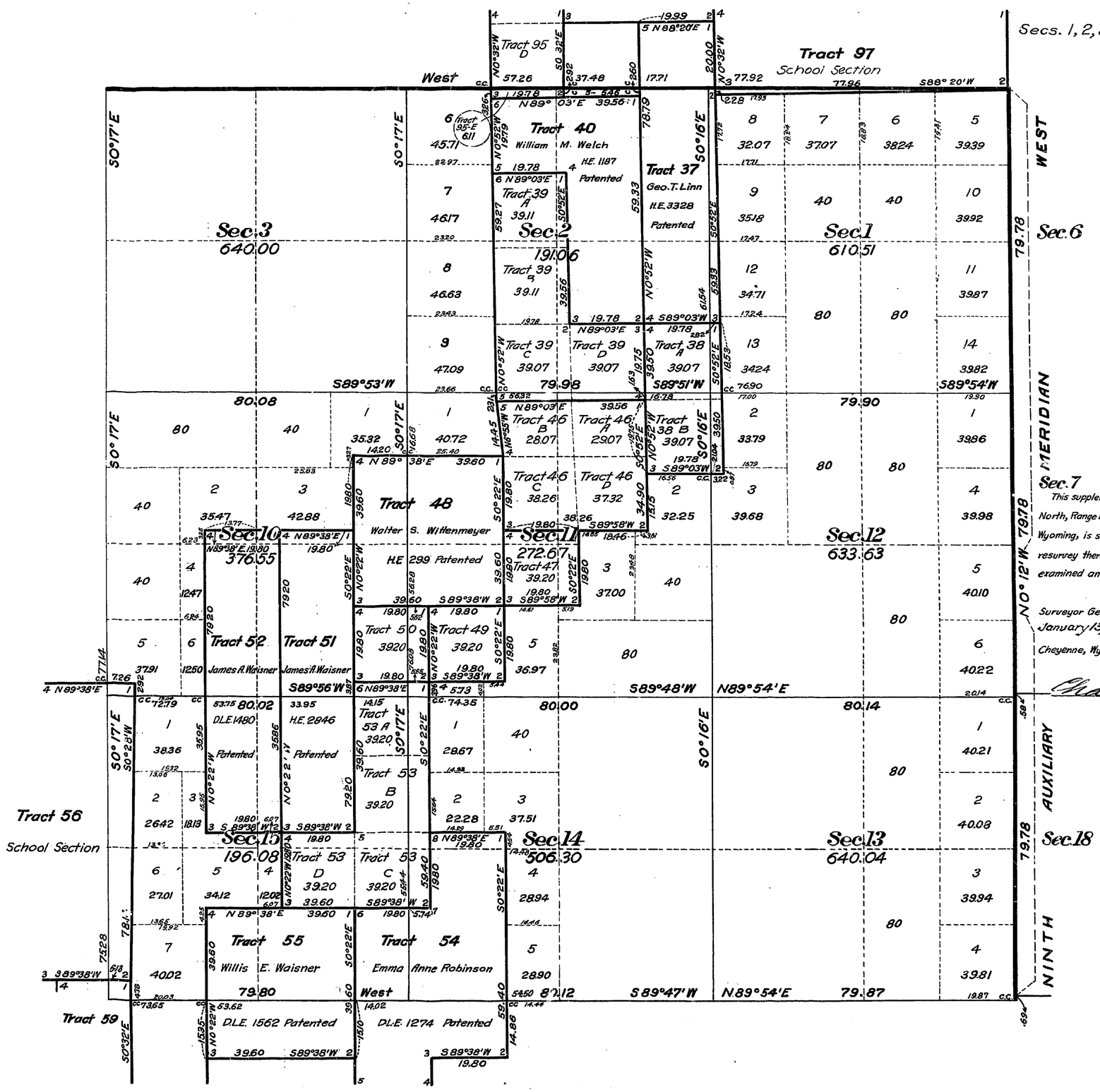

This supplemental plat of Resurvey NE¼ Township No. 55 North, Range No. 77 West of the Sixth Principal Meridian, Wyoming, is strictly conformable to the field notes of the resurvey thereof on file in this office, which have been examined and approved.

Surveyor General's Office
January 13, 1917
Cheyenne, Wyoming

Charles L. Seeker
Surveyor General

Resurvey
Mark M. Kelley
Group 27

C.H.K.

1701-B

Trans. to ~~Lar~~ Buffalo L.O. Nov 20, 1917

55 - 77

Survey Accepted June 21, 1917
G.L.O.

Resurvey Township No. 55 North, Range No. 77 West of the Sixth Principal Meridian, Wyoming

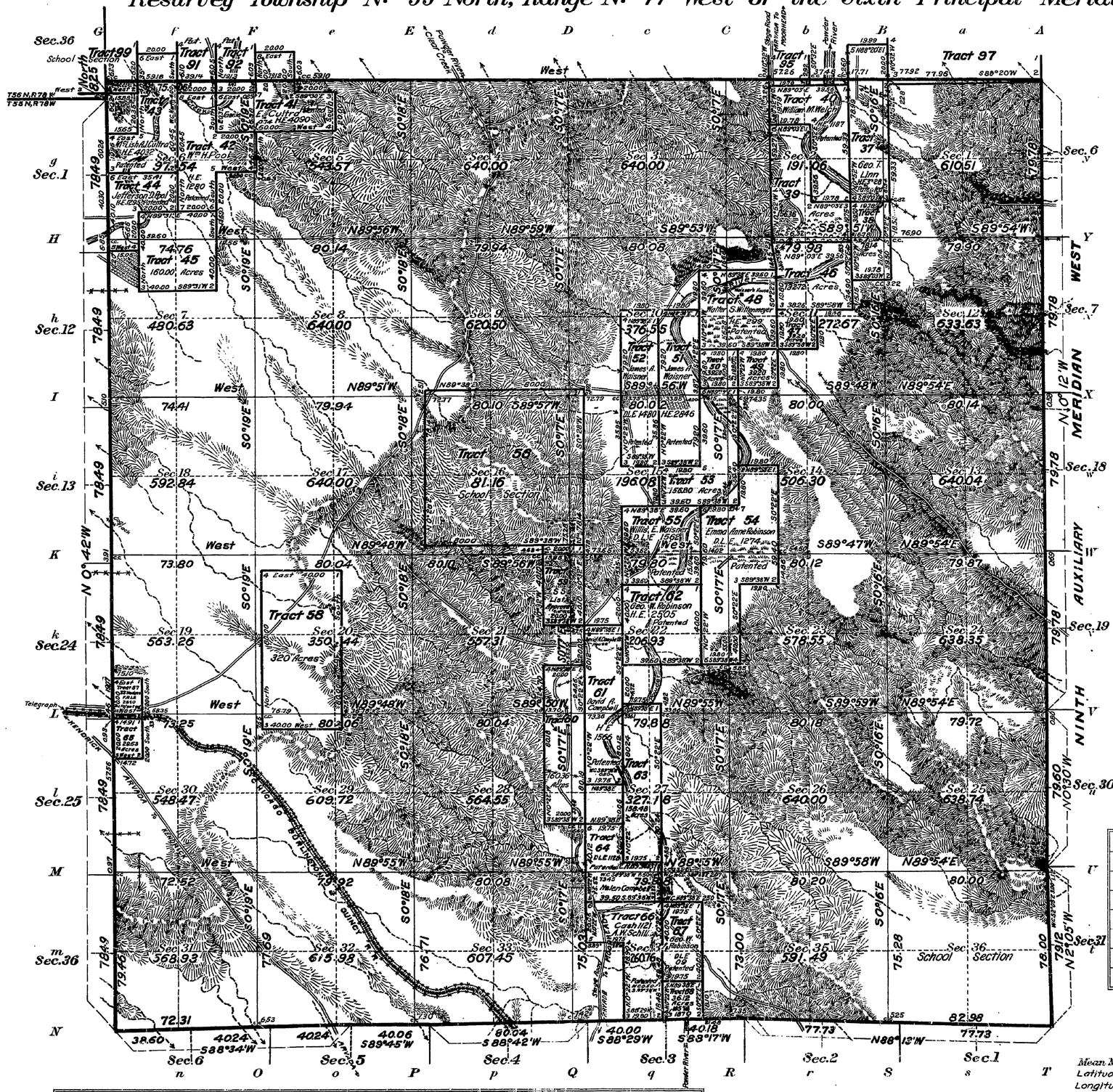

See Supplemental Plats
No. 1, NE 4
No. 2, NW 4
No. 3, SW 4
No. 4, SE 4
No. 5, Index to Segregated Tracts

Coal Indications throughout Tp.

Areas in Acres	
Public Land	17,271.19
Indian Reservation	
Indian Allotments	
Mineral Claims	
Water Surface	
Total Area	

Scale 40 Chains to an inch

Mean Magnetic Declination 17° 15' E.
Latitude 44° 42' N
Longitude 106° 03' W

Surveys Designated	By Whom Surveyed	Group		Amount of Surveys			When Surveyed	
		No.	Date	Mls.	chs.	lks.	Begun	Completed
Resurvey Subdivisions	Mark M. Kelley	27	September 10, 1914	59	26	98	Nov. 11, 1914	Nov. 17, 1914
Resurvey North Bdy.	" " "	27	"	5	75	06	Oct. 12, 1914	Oct. 12, 1914
Resurvey South Bdy.	" " "	27	"	5	74	82	Oct. 14, 1914	Oct. 23, 1914
Resurvey 9th. Aux. Mer.	" " "	27	"	5	77	84	Oct. 11, 1914	Nov. 4, 1914
Resurvey West Bdy.	" " "	27	"	5	79	19	Oct. 12, 1914	Nov. 5, 1914
Private Land Claims	" " "	27	"	50	74	17	Nov. 10, 1914	Dec. 14, 1914
Connections	" " "	27	"	6	00	09	Nov. 11, 1914	Nov. 17, 1914

C.H.K.

Resurvey

The above map of Township No. 55 North Range No. 77 West of the Sixth Principal Meridian, Wyoming, is strictly conformable to the field notes of the resurvey thereof on file in this office, which have been examined and approved.

U. S. Surveyor General's Office.
Cheyenne Wyoming January 13, 1917

Charles L. Decker
Surveyor General.

1701-A

Trans. to Buffalo L.O. Nov 20, 1917.

55 - 77

(22)

Click Here for Field Notes

2388

66

TOWNSHIP No. 55 NORTH, RANGE No. 77 WEST of the 6th Principal MERIDIAN.

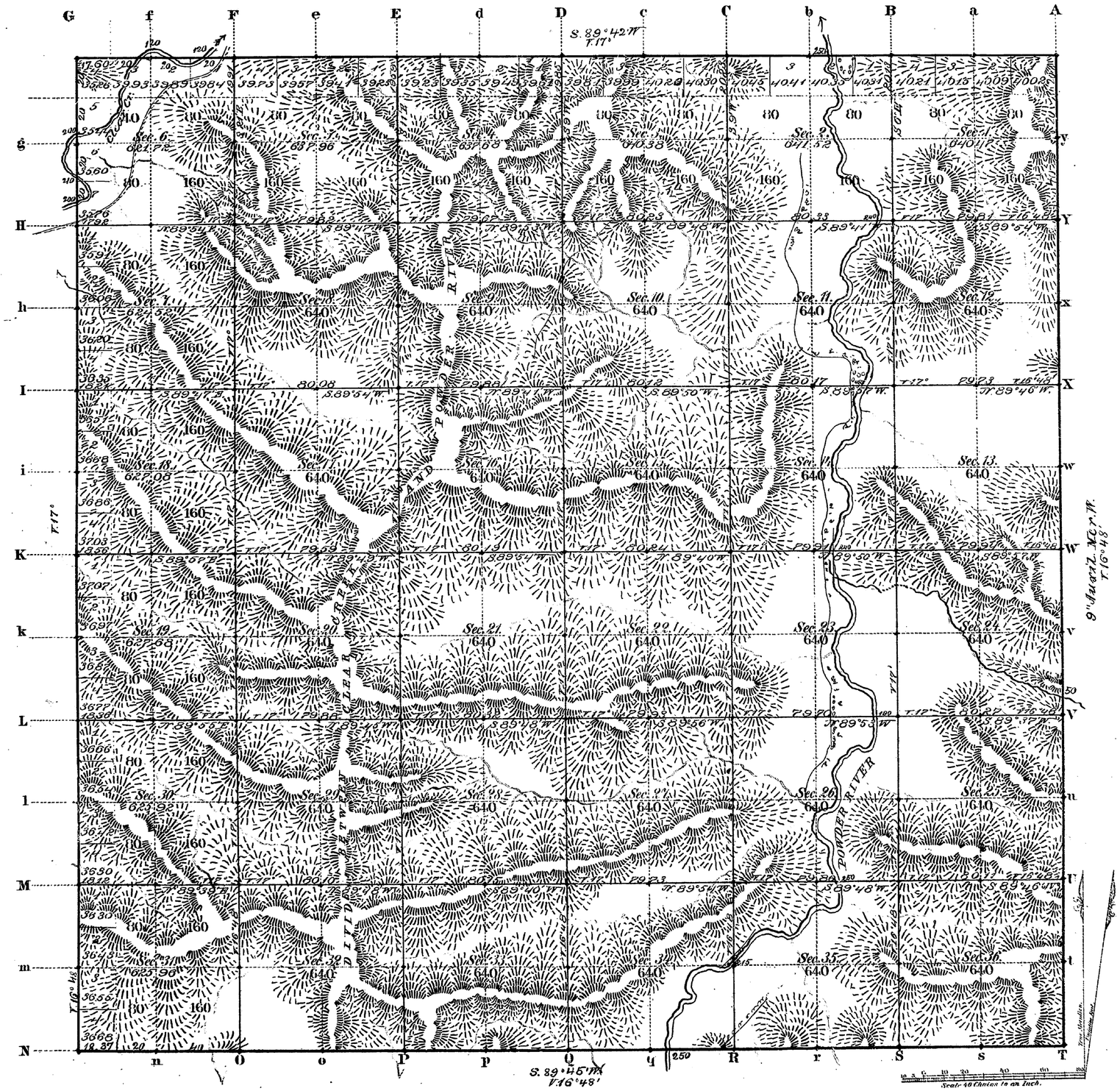

Total number of Acres. 2295089

Surveys Designated	By Whom Surveyed	Date of Contract	Amount of Surveys Mls	Chs	Lks	When Surveyed	Magnetic Declination
S. & N. Township lines	Chas. Holcomb	July 12, 1882	17	75	97	March 28, 29, 1883	16° 52' East
Subdivisions	" " "	" " "	59	70	64	Apr. 28-May 5, 1883	V 17° "
Connections 9th Auxy. M.N.W.	" " "	" " "	6	00	00	March 14, 1883	

The above Map of Township No. 55 North Range No. 77 West of the Sixth Principal Meridian Wyoming Territory is strictly conformable to the field notes of the survey thereof on file in this Office, which have been examined and approved.

Surveyor Generals Office,
Cheyenne Wyoming
September 10th 1883

Edw. C. Dyer
Surv. Genl.

A. Gast & Co., St. Louis, Mo.

1701

55 - 77

(22) 2378

63

9th AUXILIARY MERIDIAN WEST.

In Townships 53, 54, 55, 56, North, between Ranges 76 & 77 West of the 6th Prin. Mer. Wyom. Ter.
Magnetic Variation East. Scale 40 chains to 1 inch.

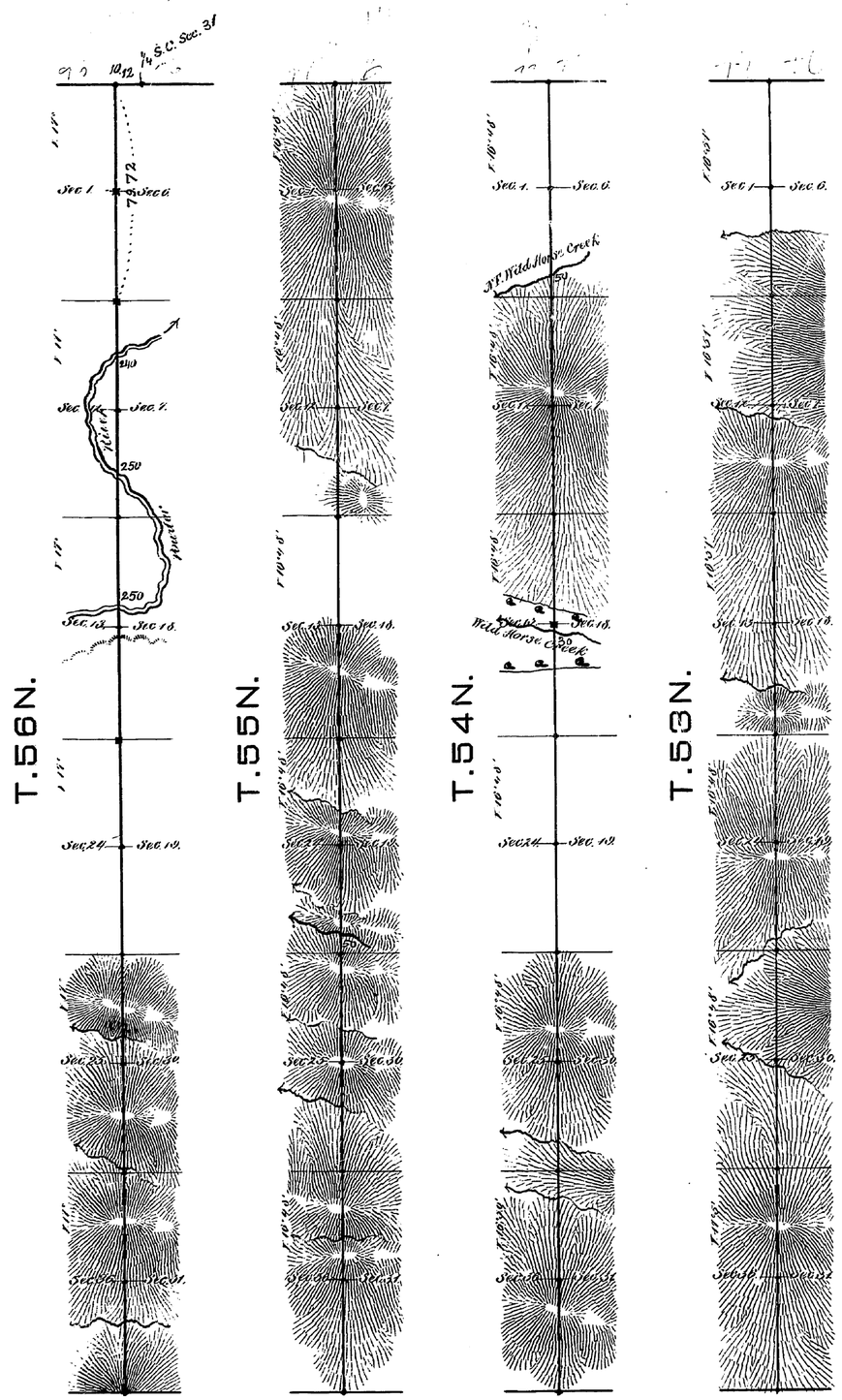

Surveys Designated	By Whom Surveyed	Date of Contract	Amount of Surveys Mls	Chs.	Lks	When Surveyed
9th Auxiliary M.W.	Chas. Holcomb	July 12, 1882	23	79	72	March 12-15, 1883
Connection	" " "	" " "		10	12	" " "

I hereby certify that the above diagram of the 9th Auxiliary Meridian West, in Townships 53, 54, 55, 56 North, Ranges 76 & 77 West of the 6th Principal Meridian Wyoming Territory is strictly conformable to the field notes of the survey thereof on file in this Office which have been examined and approved.

Surveyor Generals Office
Cheyenne Wyoming
Sept. 10th 1883

Edw. C. David, Surveyor General

1698

(22) 2378

Gulnes

62

EXTERIOR LINES.

MAGNETIC VARIATION EAST.

SCALE 3 MILES TO 1 INCH.

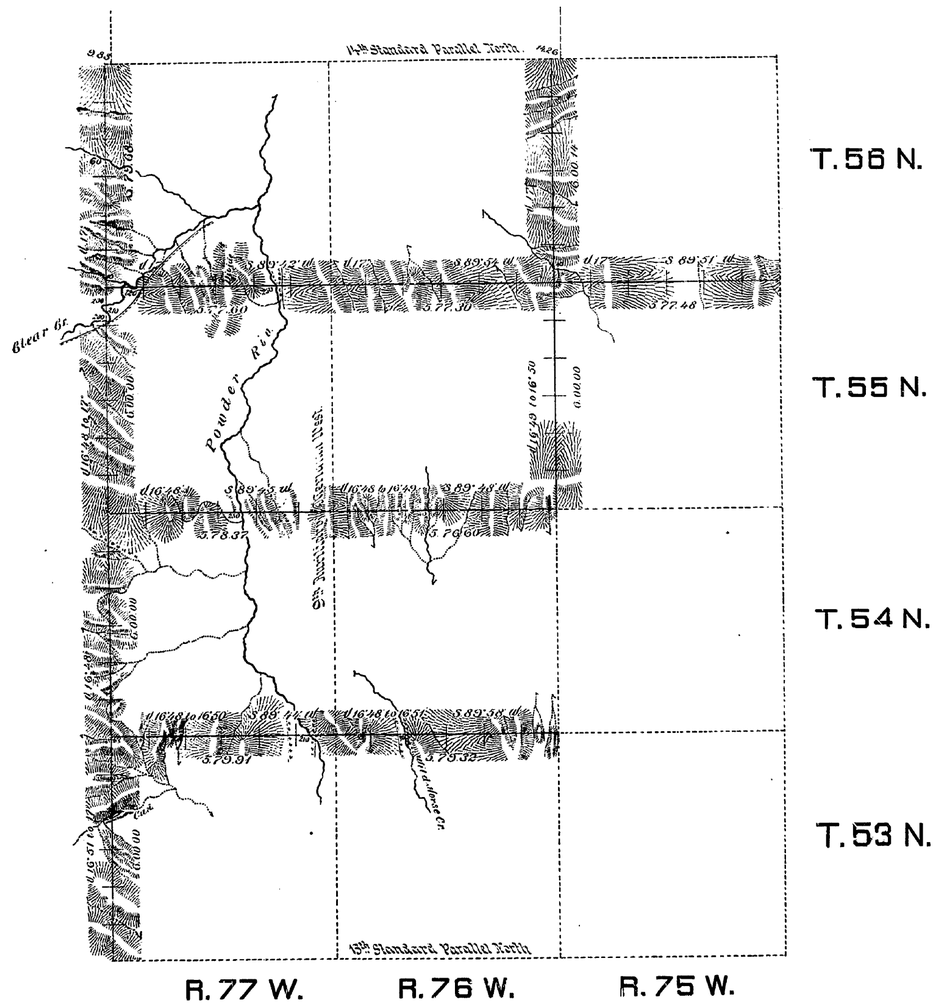

Surveys Designated.	By Whom Surveyed.	Date of contract.	Amount of Surveys	When Surveyed.
Exterior lines	Chas. Edwards	July 12, 1882	77 66 40	Mar 21-30. 1883.
Connections	" " "	" " "	24 09	" " "

I hereby certify that the above diagram of the exterior lines of Townships No. 55 & 56 North, Range No. 75 West, and Townships No. 53, 54, 55, and 56 North, Ranges 76 and 77 West of the 6th Principal Meridian —Wyoming Territory— is strictly conformable to the field notes of the survey thereof on file in this office, which have been examined and approved.

Surveyor General's Office,
Cheyenne Wyo
September 10th 1883

Edw. C. David
"
Surveyor General.

1697