Click Here for Field Notes

Acces. 6561

ORIGINAL

TOWNSHIP № 55 NORTH, RANGE № 78 WEST, OF THE SIXTH PRINCIPAL MERIDIAN, WYOMING.

DEPENDENT RESURVEY

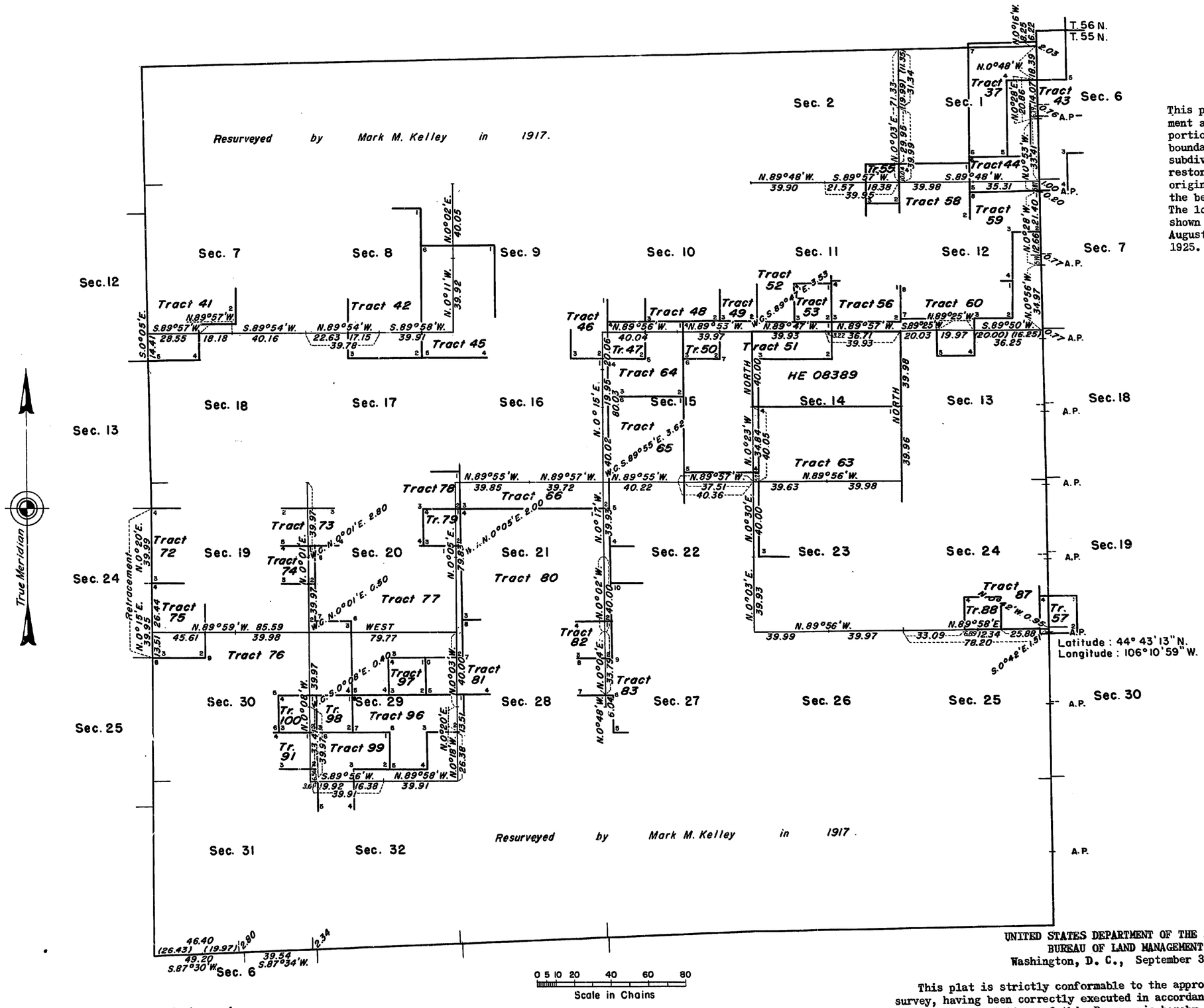

RECEIVED JAN 4 1954 Bureau of Land Management Land & Survey Office Cheyenne, Wyoming

This plat represents a retracement and reestablishment of a portion of the township boundaries and a portion of the subdivisional lines designed to restore the corners in their original locations according to the best available evidence. The lottings and areas are as shown on the plats approved August 28, 1918 and August 5, 1925.

Resurvey executed by Ernest Parker and Roswell Humphrey, Cadastral Engineers, July 27 to September 11, 1948, under supplemental Special Instructions for Group 209 Wyoming, dated April 5, 1946.

UNITED STATES DEPARTMENT OF THE INTERIOR
BUREAU OF LAND MANAGEMENT
Washington, D. C., September 30, 1953

This plat is strictly conformable to the approved field notes, and the survey, having been correctly executed in accordance with the requirements of law and the regulations of this Bureau, is hereby accepted.

For the Director

Earl G. Harrington

Chief, Division of Cadastral Engineering

J.G.H.

1785-H

55-78

ORIGINAL

Accepted Aug. 25, 1925

55-78

Supplemental Plat No. 6

Resurvey Township No. 55 North, Range No. 78 West of the Sixth Principal Meridian, Wyoming

Scale 10 Chains to 1 inch

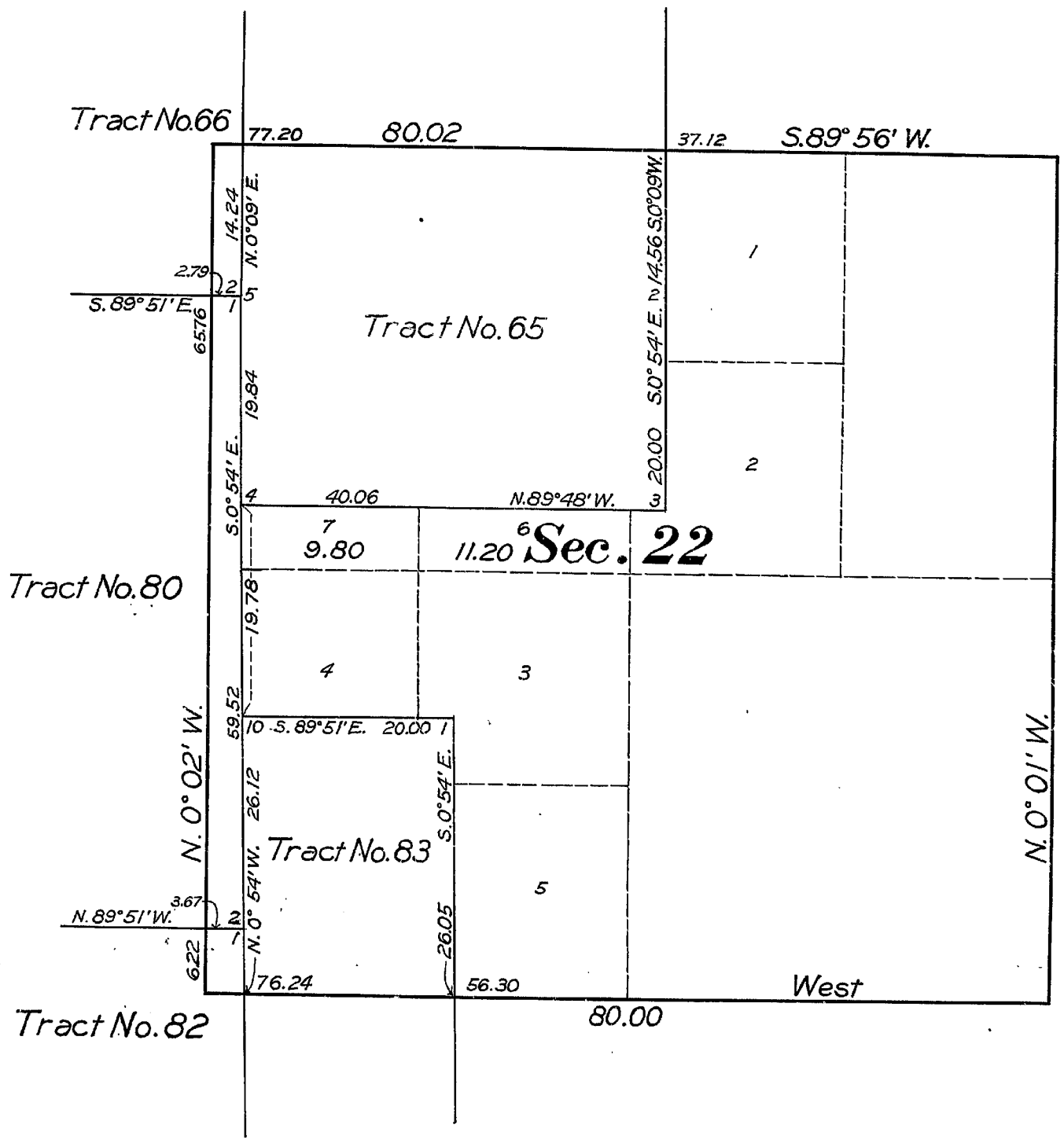

This Supplemental Plat No.6 of Resurvey Township No.55 North, Range No. 78 West of the Sixth Principal Meridian, Wyoming, plat approved August 28, 1918, is prepared in compliance with instructions from the Commissioner of the General Land Office, contained in letter "E" Buffalo 08692, dated April 28, 1925, for the purpose of showing proper lot numbers and areas in northwest quarter Section 22, to accommodate the adjusted description of D. L. E. 08692, Rebecca I. Roll, and is hereby approved

Office of Supervisor of Surveys,
Denver, Colorado, Aug. 5, 1925

Supervisor of Surveys

Traces to Buffalo L.O. August 31, 1925

2559

ANT

1785-G

Accession no. 2558

Accepted July 11, 1919 G.L.O.

Supplemental Plat No. 5

Resurvey Township No. 55 North, Range No. 78 West of the Sixth Principal Meridian, Wyoming

INDEX TO SEGREGATED TRACTS

Resurvey	Description By Original Survey							
					ENTRY			
Tract No.	T.	R.	Sec.	Subdivisions	Kind	Entry	Status L.O.	Entryman
37	55	78	1	Lots 1, 2, SW¼NE¼, NW¼SE¼	Cash	06052	Patented	Jefferson D. Pool
38			4	Lots 1, 2, S½NE¼, SE¼	HE	08696	Intact	Larkin B. Langston
39			4	S½SW¼				
			5	E½SE¼				
			8	NE¼NE¼				
			9	N½NW¼, NW¼NE¼	HE	08709	Intact	Samuel Schillreth
40			5	W½SE¼, E½SW¼, SW¼SW¼				
			6	SE¼SE¼				
			7	NE¼NE¼				
			8	NW¼NW¼	HE	09920	Intact	Mary C. Baker
41			7	Lots 1, 2, 3, 4, E½NW¼, NE¼SW¼	HE	09431	Intact	David Foos
42			8	E½W½, W½E½	HE	09420	Intact	Joseph Metrek
43	56	77	31	Lot 4				
	55	77	6	Lots 4, 5				
	55	78	1	SE¼NE¼	HE	4032	Patented	McLish A.J. Cultra
44	55	77	6	Lot 6				
	55	78	1	E½SE¼, SW¼SE¼	HE	1295	Patented	Jefferson D. Pool
45			8	SE¼NE¼, E½SE¼				
			9	SW¼NW¼, W½SW¼, SE¼SW¼, SW¼SE¼	HE	08433	Intact	Henry Pritzkau
46			9	N½SE¼, SE¼SE¼	Cash	06134	Patented	Frank D. Whitaker
47			10	SW¼SW¼	AHE	04286	Patented	Frank D. Whitaker
48			10	NE¼SW¼, NW¼SE¼	HE	04348	FC Issued	John W. Wash
49			10	NE¼SE¼	SAH	2105	Patented	Alvin Bennett
50			10	SW¼SE¼	LS	5695	Patented	C.H. Parmelee
51			10	SE¼SE¼				
			11	S½SW¼				
			15	NE¼, N½SE¼	DE	962	Patented	La Fayette Mc Williams
52			10	SE¼NE¼				
			11	S½NW¼, NW¼SW¼	HE	523	Patented	Jas. L. Davis
53			11	NE¼SW¼	Cash	1456	Patented	Jas. P. Robinson
54			11	N½NW¼, W½NE¼	DE	349	Patented	Jas. L. Davis
55			2	SE¼SE¼	SL	List 06207	Intact	Wyoming
56			11	E½NE¼, N½SE¼	DE	535	Patented	Wm. E. Dickson
57	55	77	19	Lot 4	LS	2860	Patented	Zachary T. Hedges
58	55	78	1	S½SW¼				
			12	N½NW¼	DE	574	Patented	Edwin C. Spencer
59			12	N½NE¼, SW¼NE¼, SE¼NW¼	DE	04377	Intact	Thomas M. Cultra
60			12	NW¼SE¼, N½SW¼, SE¼SW¼	DE	05270	Patented	Mc Lish A.L. Cultra
63			14	S½				
			23	N½	SL	List 9	Patented	Wyoming
64			10	SE¼SW¼				
			15	N½NW¼	HE	02837	Patented	Frank D. Whitaker
65			15	S½NW¼, SW¼				
			22	N½NW¼	DE	964	Patented	Marshall J. Wilson

Resurvey	Description By Original Survey							
					ENTRY			
Tract No.	T	R	Sec.	Subdivisions	Kind	No.	Status L.O.	Entryman
66	55	78	16	All	S S			Wyoming
67			17	S½NE¼, N½SE¼	Cash	06235	Patented	James J. Jacobs
68			17	NW¼SW¼				
			18	SE¼NE¼, N½SE¼	HE	08027	Intact	Margaret J. Pollard
69			18	NE¼SW¼	AHE	07555	Intact	Margaret J. Moriarity
70			18	Lots 1, 2	AHE	07555	Intact	Margaret J. Moriarity
71			18	Lots 3, 4, SE¼SW¼	HE	07343	Intact	Margaret J. Moriarity
72			19	Lots 1, 2, E½NW¼	HE	09694	Intact	Phillip Sheridan Little
73			18	SW¼SE¼				
			19	N½NE¼				
			20	NW¼NW¼	HE	06480	Intact	Margaret J. Pollard
74			19	S½NE¼	LS	5697	Patented	C.H. Parmelee
75			19	Lots 3, 4	DE	01206	Patented	Clyde A. Blair
76			19	E½SW¼, SE¼				
			20	SW¼SW¼				
			29	NW¼NW¼				
			30	Lots 1, 2, N½NE¼, SW¼NE¼, E½NW¼	DE	2653	Patented	Walter S. Wittenmeyer
77			20	S½N½, N½S½, S½SE¼, SE¼SW¼				
			29	NE¼NW¼	DE	965	Patented	Benjamin C. Prentiss
78			17	S½SE¼				
			20	NW¼NE¼, NE¼NW¼	HE	04284	Patented	James J. Jacobs
79			20	NE¼NE¼	LS	5696	Patented	C.H. Parmelee
80			21	N½N½S½	DE	963	Patented	Charles C. Lay
81			21	SW¼SW¼				
			28	N½NW¼				
			29	NE¼NE¼	HE	04285	Patented	Albert G. Jacobs
82			21	S½SE¼, SE¼SW¼	Coal Cash	0509	Patented	Robert E. Murphy
83			22	W½SW¼				
			27	NW¼				
			28	N½NE¼	HE	08971	Intact	John C. Frouton
87			24	W½NE¼, E½NW¼, NE¼SW¼, E½SE¼, NW¼SE¼	HE	05302	Patented	John Tonner
88			24	SW¼SE¼	SAH	2158	Patented	Z.T. Hedges
91			30	N½SE¼	SAH	3378	Patented	Frederick Rider
92			30	Lots 3, 4, E½SW¼	DE	937	Patented	James H. Pratt
94			28	SW¼NE¼, SE¼NW¼, NE¼SW¼, NW¼SE¼	AHE	07674	F.C. Issued	Albert G. Jacobs
96			29	S½NE¼, NW¼SE¼, SE¼NW¼	HE	06237	F.C. Issued	Hosie Starks
97			29	NW¼NE¼	SAH	3509	Patented	Frederick Rider
98			29	SW¼NW¼	SAH	3509	Patented	Frederick Rider
99			29	N½SW¼, SW¼SW¼				
			32	NW¼NW¼	AHE	08786	F.C. Issued	Hosie Starks
100			30	SE¼NE¼	LS	2860	Patented	Z.T. Hedges

ENTRIES NOT SEGREGATED CONFORMING TO LINES OF RESURVEY WITH CHANGED DESCRIPTIONS

Description By Resurvey				Description By Original Survey							
								ENTRY			
T.	R.	Sec.	Subdivisions	T.	R.	Sec.	Subdivisions	Kind	No.	Status L.O.	Entryman
55	78	13	SW¼NE¼, S½NW¼, N½SW¼, W½SE¼	55	78	13	SW¼NE¼, S½NW¼, N½SW¼, N½SE¼	HE	06306		Joseph A. Parides
		13	Lot 5			13	SE¼SE¼	HE	06306	Intact	Joseph A. Parides
		25	W½NE¼			25	W½NE¼				
		25	Lot 1			25	NE¼NE¼	HE	02904	F.C. Issued	John W. Smith
		25	Lot 2			25	SE¼NE¼				
		25	Lot 3			25	NE¼SE¼				
		25	NW¼SE¼			25	NW¼SE¼	AHE	06512	F.C. Issued	John W. Smith

Note: All entries whether patented or unpatented not tabulated hereon nor indexed as segregated tracts are intended to conform to the lines of the resurvey under their original description

This Supplemental Plat of Resurvey Township No. 55 North, Range No. 78 West of the Sixth Principal Meridian, Wyoming, showing Index to Segregated Tracts and Entries Not Segregated Conforming to Lines of Resurvey With Changed Description is hereby approved

Office of U.S. Surveyor General
Cheyenne, Wyoming
August 28, 1918

Charles L. Decker
Surveyor General

AMT

1785-F

55-78

1785-F

2557

Accepted July 11, 1919, G.L.O.

Supplemental Plat No. 4

SE¼ Resurvey Township No. 55 North, Range No. 78 West of the Sixth Principal Meridian, Wyoming

Scale 20 Chains to an Inch

Secs. 22, 23, 24, 25, 26, 27, 34 35, 36

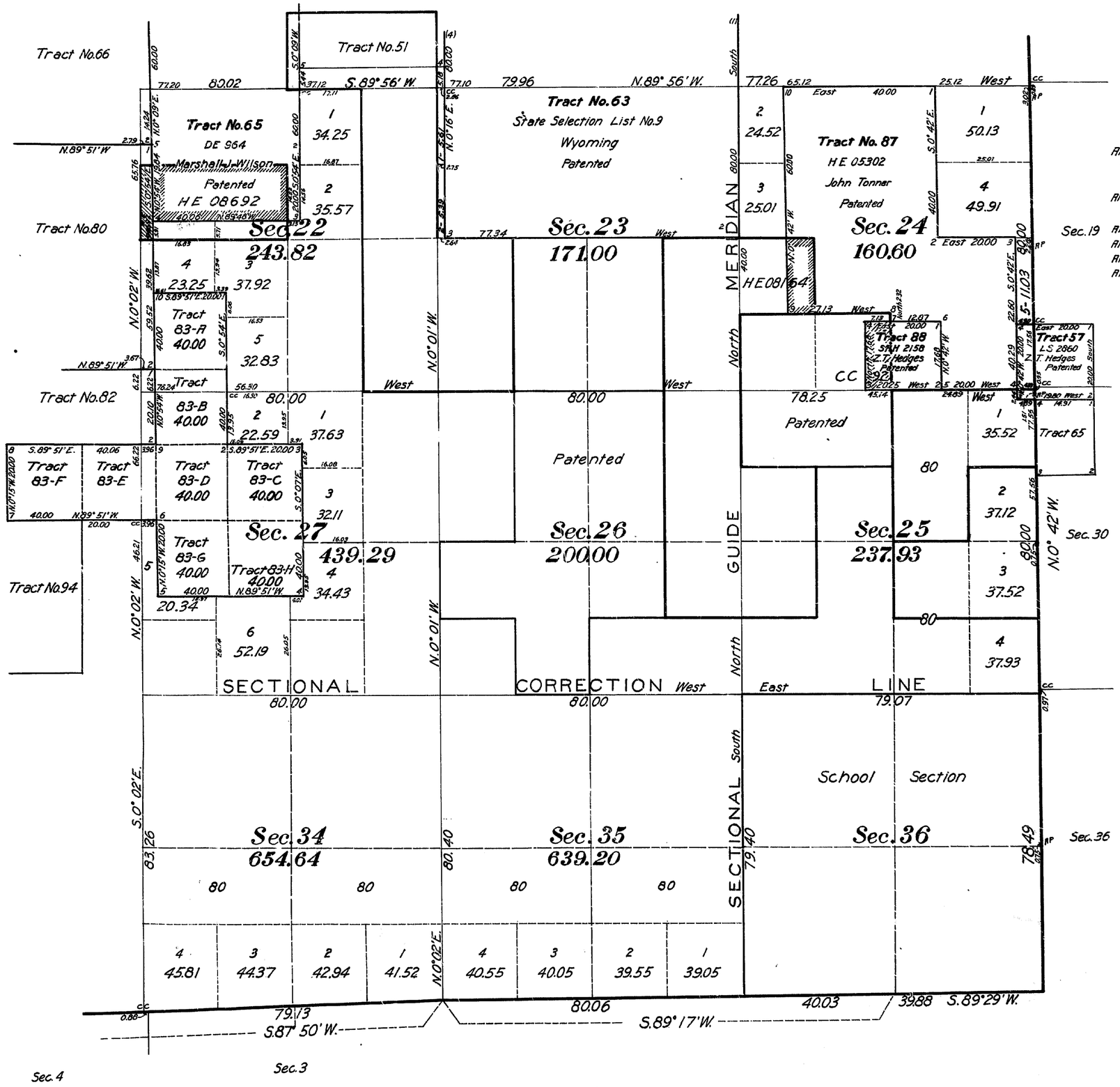

CONFLICTS

Area of conflict of D.E. 08692, SE¼NW¼ Sec. 22 with Tract 65 28.81 Acres
" " " " " " SW¼NW¼ " " " 24.15 "
" " " " " " SW¼ NW¼ " " Tract 80 6.04 "
Area of D.E. 08692, SE¼NW¼ Sec. 22, exclusive of conflict with Tract 65 11.19 "
" " " " SW¼NW¼ " " " " " Tract 65 / Tract 80 9.81 "
Area of conflict of H.E. 08164 NW¼ SW¼ Sec. 24 with Tract 87 14.50 "
Area of H.E. 08164, NW¼SW¼ Sec. 24, exclusive of conflict with Tract 87 25.50 "
Area of conflict of C.C. 92, SE¼SW¼ Sec. 24 with Tract 88 12.39 "
Area of C.C. 92, SE¼SW¼ Sec. 24, exclusive of conflict with Tract 88 27.61 "

This Supplemental Plat of SE¼ of Resurvey Township No. 55 North, Range No. 78 West of the Sixth Principal Meridian, Wyoming, is strictly conformable to the field notes of the resurvey thereof on file in this office, which have been examined and approved

Office of U.S. Surveyor General,
Cheyenne, Wyoming.
August 28, 1918

Charles L. Decker
Surveyor General

Group 27
Mark M. Kelley U.S.S.

1785-E

55-78

1785-E

2556

Accepted July 11, 1919, G.L.O.

Supplemental Plat No. 3

SW¼ Resurvey Township No. 55 North, Range No. 78 West of the Sixth Principal Meridian, Wyoming

Scale 20 Chains to an Inch

Sections 19, 20, 21, 28, 29, 30, 31, 32, 33

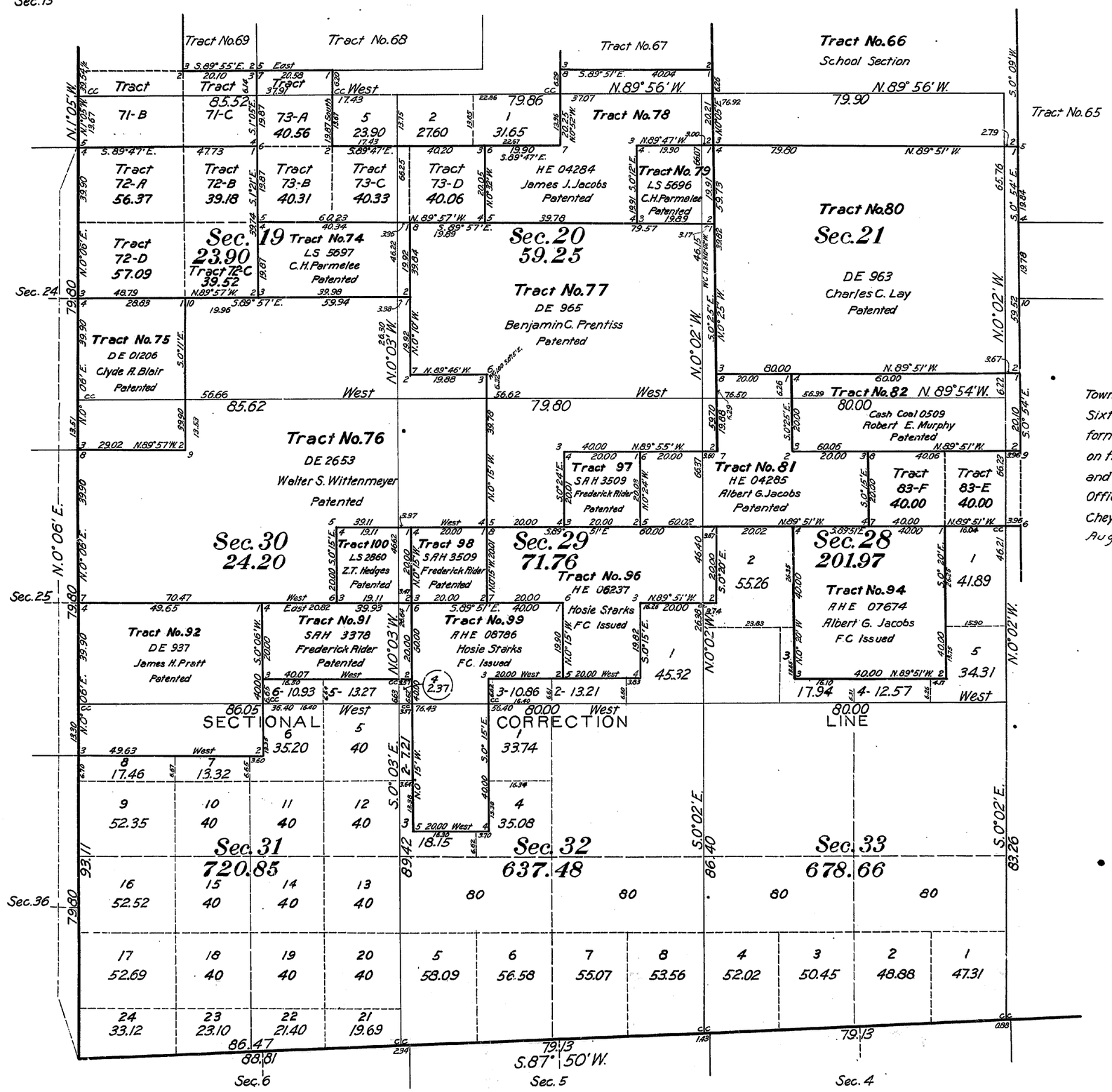

This Supplemental Plat of SW¼ Resurvey Township No. 55 North, Range No. 78 West of the Sixth Principal Meridian, Wyoming, is strictly conformable to the field notes of the resurvey thereof on file in this office, which have been examined and approved

Office of U.S. Surveyor General

Cheyenne, Wyoming

August 28, 1918

Charles L. Decker

Surveyor General

Group 27 Mark M. Kelley U.S.S.

RMT

1785-D

55-78

1785-D

2555

Accepted July 11, 1919. G.L.O.

Supplemental Plat No. 2

NW¼ Resurvey Township No. 55 North, Range No. 78 West of the Sixth Principal Meridian, Wyoming

Scale 20 Chains to an Inch

Sections 4, 5, 6, 7, 8, 9, 16, 17 and 18

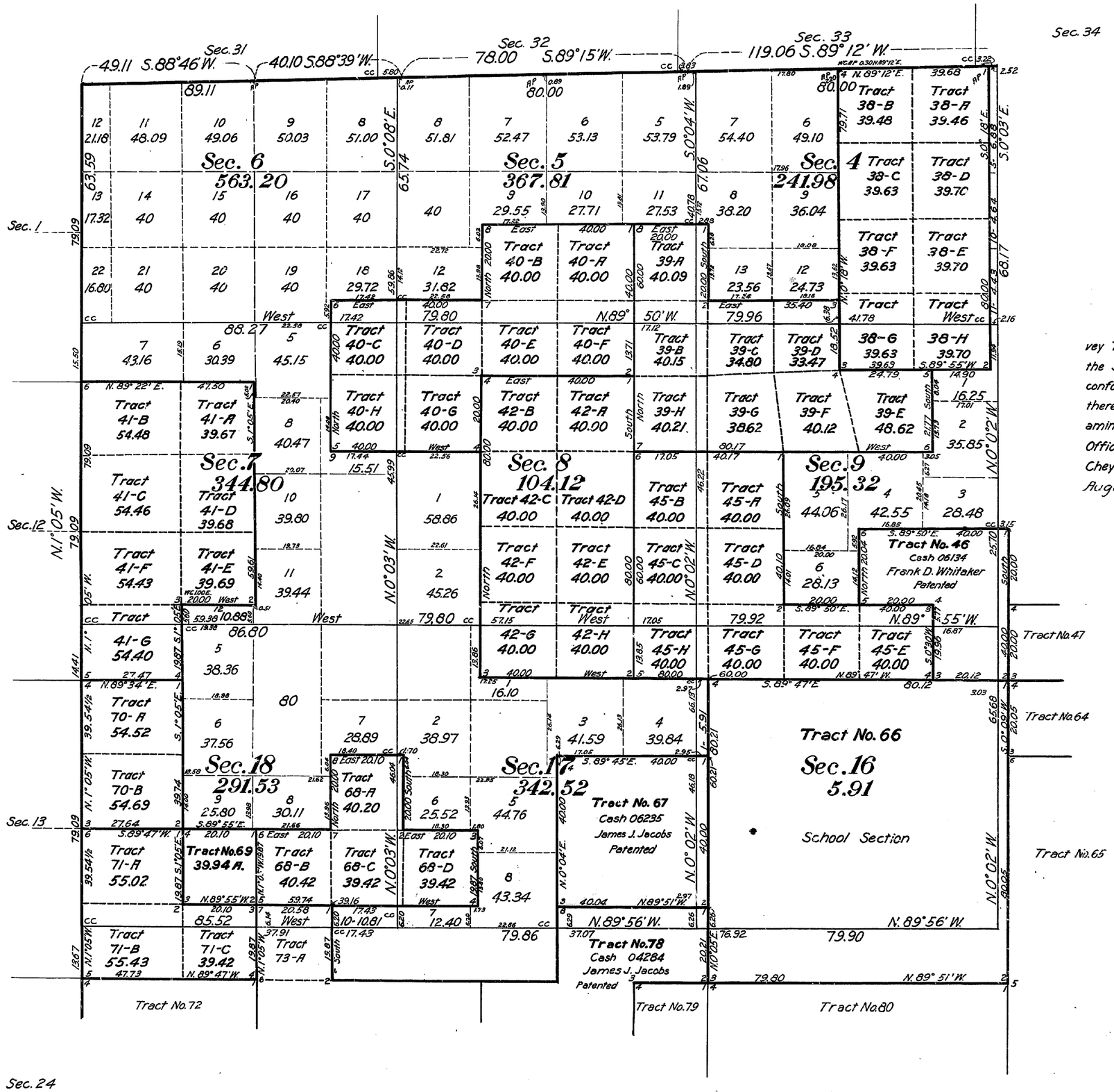

This Supplemental Plat of NW¼ of Resurvey Township No. 55 North, Range No. 78 West of the Sixth Principal Meridian, Wyoming, is strictly conformable to the field notes of the resurvey thereof on file in this office, which have been examined and approved

Office of U.S. Surveyor General,
Cheyenne, Wyoming
August 28, 1918

Charles L. Decker
Surveyor General

Group 27
Mark M. Kelley U.S.S.

RMT

1785-C

55 - 78

1785-C

2554

Accepted July 11, 1919. G.L.O.

Supplemental Plat No. 1

NE¼ Resurvey Township No. 55 North, Range No. 78 West of the Sixth Principal Meridian, Wyoming

Scale 20 Chains to an Inch

Sections 1,2,3,10,11,12,13,14 and 15

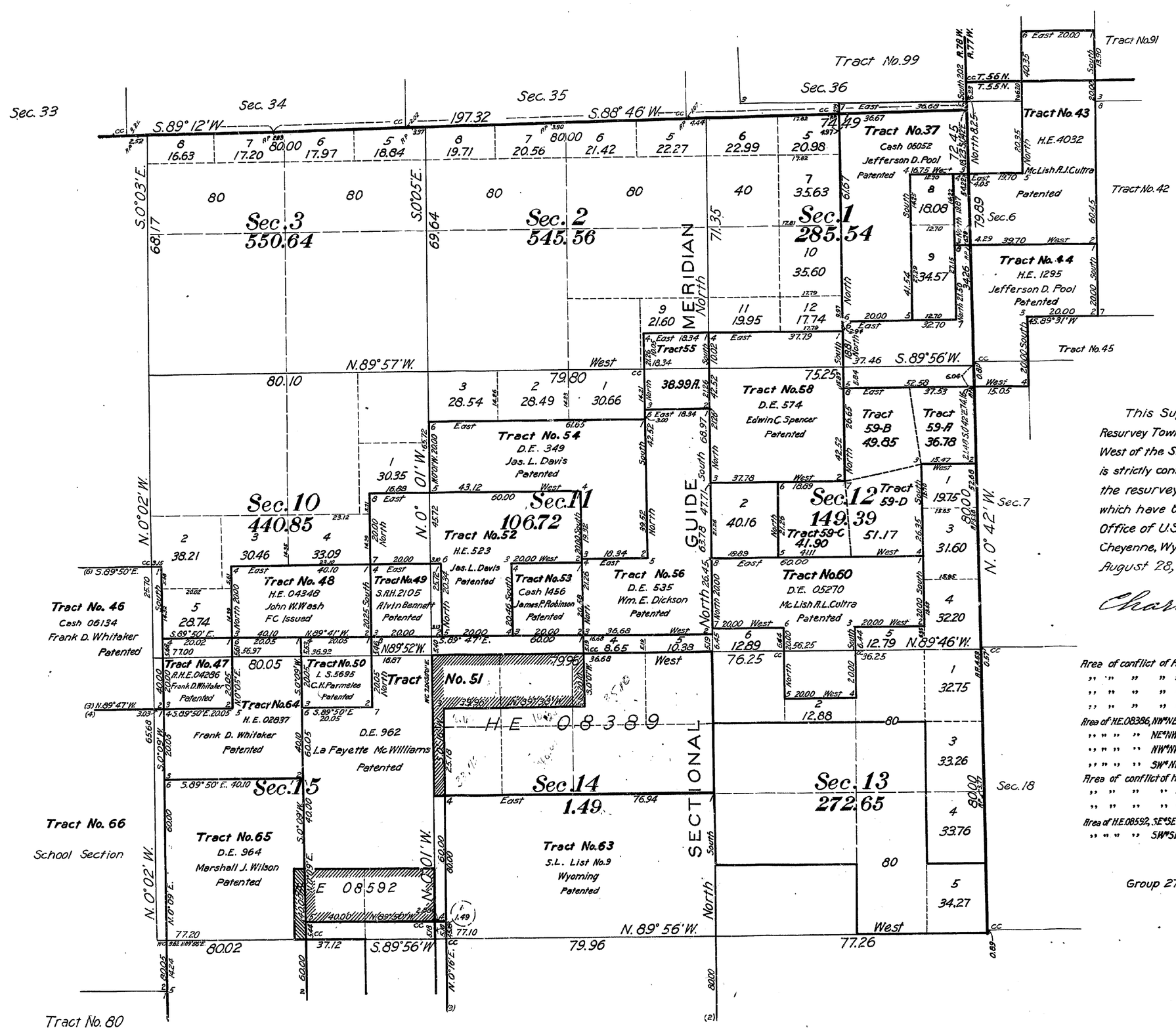

This Supplemental Plat of NE¼ of Resurvey Township No. 55 North, Range No. 78 West of the Sixth Principal Meridian, Wyoming, is strictly conformable to the field notes of the resurvey thereof on file in this office, which have been examined and approved

Office of U.S. Surveyor General
Cheyenne, Wyoming
August 28, 1918

Charles L. Decker
Surveyor General

CONFLICTS

Area of conflict of H.E. 08389, NW¼NE¼ Sec. 14 with Tract 51, 4.90 Acres
" " " " " " NE¼NW¼ " " " 29.76 "
" " " " " " NW¼NW¼ " " " 31.34 "
" " " " " " SW¼NW¼ " " " 6.28 "
Area of H.E. 08386, NW¼NE¼ Sec. 14, exclusive of conflict with Tract 51 35.10 "
" " " " NE¼NW¼ " " " " " " 10.24 "
" " " " NW¼NW¼ " " " " " " 8.66 "
" " " " SW¼NW¼ " " " " " " 33.72 "
Area of H.E. 08592, SE¼SE¼ Sec. 15 with Tract 51 29.50 "
" " " " " " SW¼SE¼ " " " 24.95 "
" " " " " " SW¼SE¼ " " Tract 65 5.84 "
Area of H.E. 08592, SE¼SE¼ Sec. 15, exclusive of conflict with Tract 51 10.50 "
" " " " SW¼SE¼ " " " " " Tract 51 and Tract 65 9.21 "

Group 27 Mark M. Kelley U.S.S.

55 - 78

1785-B.

1785-B.

Click Here for Field Notes

Click Here for Field Notes to Private Land Claims

2553

(4-675a)

Resurvey Township No. 55 North, Range No. 78 West of the Sixth Principal Meridian, Wyoming

Survey accepted G.L.O. July 11, 1919.

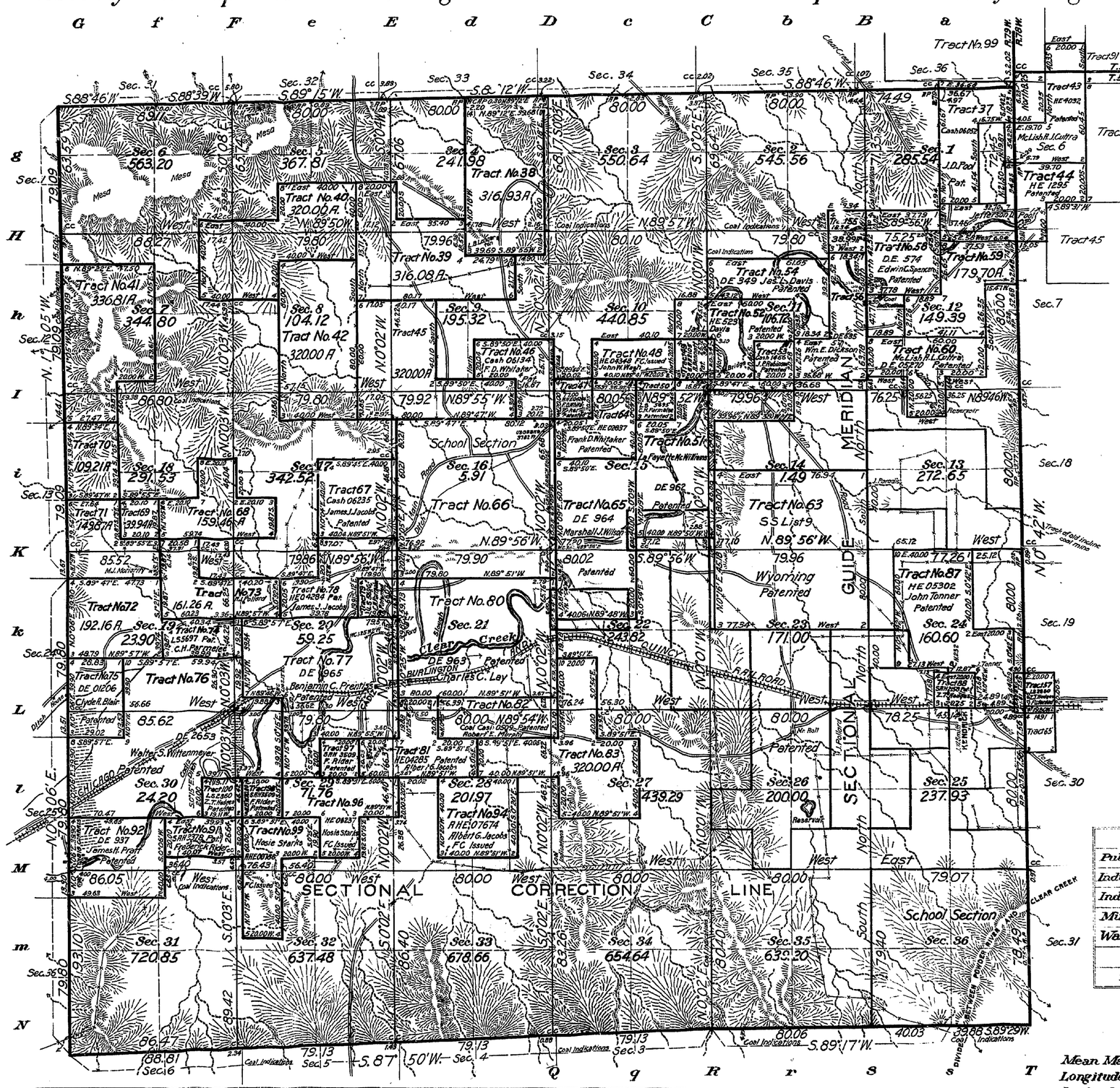

See Supplemental Plats
No.1. NE¼
No.2. NW¼
No.3. SW¼
No.4. SE¼
No.5. Index Diagram

Coal Indications
Sections 1,2,3,7,10,11,12,18,27,28,30,31,32,34,35,36

All Tracts segregations shown hereon and all claims as conformed to the lines of the resurvey represent the position and form of said tracts under the original description as referred to the original survey; located as such on the ground according to the best available evidence of their true position

Areas in Acres.	
Public Land	9,974.56
Indian Reservation	
Indian Allotments	
Mineral Claims	
Water Surface	
Total Area	

0 10 20 40 80

Scale 40 Chains to an inch

Mean Magnetic Declination
Longitude 106°10' W.
Latitude 44°42' N.

Surveys Designated.	By Whom Surveyed.	Group No.	Group Date	Amount of Surveys Mls.	chs.	links.	When Surveyed. Begun.	Completed.
RESURVEY Subdivision Lines	Mark M. Kelley	27	February 17, 1917	59	58	11	May 25, 1917	July 20, 1917
Private Land Claim Lines	"	"	" "	90	52	54	June 1, 1917	July 20, 1917
Connecting Lines	"	"	" "	6	67	26	May 25, 1917	July 20, 1917
RESURVEY North Township Line	"	"	September 10, 1914	6	03	60	August 24, 1915	July 5, 1917
RESURVEY East Township Line	"	"	February 17, 1917	5	70	94	October 12, 1914	July 2, 1917
RESURVEY South Township Line	"	"	" "	6	06	17	May 18, 1917	June 18, 1917
RESURVEY West Township Line	"	"	" "	5	76	67	June 25, 1917	July 9, 1917

The above map of Resurvey Township No. 55 North, Range No 78 West of the Sixth Principal Meridian Wyoming is strictly conformable to the field notes of the resurvey thereof on file in this office, which have been examined and approved.

U. S. Surveyor General's Office,
Cheyenne, Wyoming August 28, 1918

Charles L. Decker
Surveyor General.

55-78

1785-A.

1785-a.

(23)

Click Here for Field Notes

50

2552

TOWNSHIP No 55 NORTH. RANGE No 78 WEST of the 6th Principal MERIDIAN.

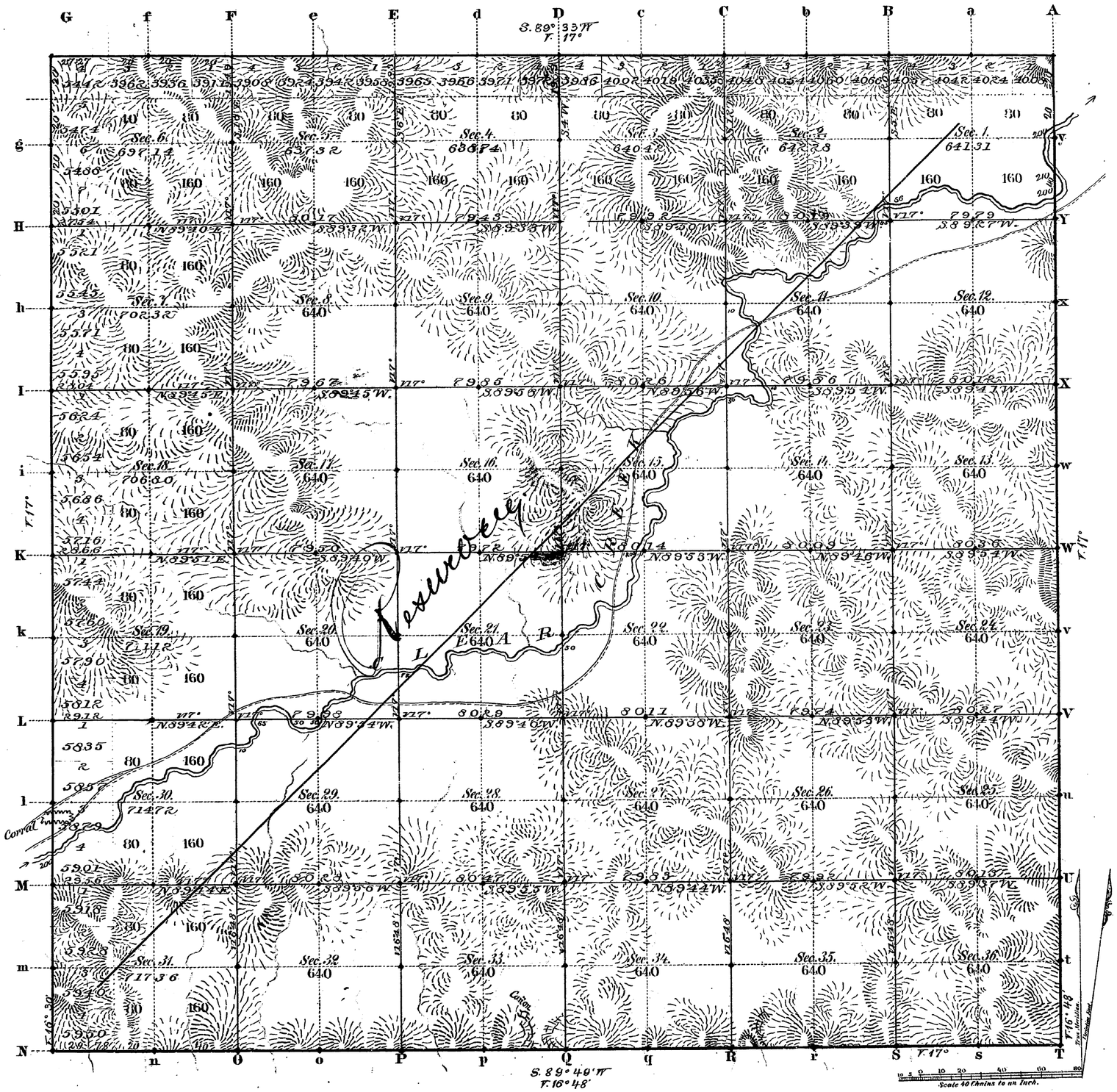

Total number of Acres. 23449.53

Surveys Designated	By Whom Surveyed	Date of Contract	Amount of Surveys Mls Chs Lks	When Surveyed	Magnetic Declination
S. & N. Township lines	Edw. F. Stanle	Sept. 21, 1880	18 17 05	May 25, 26, 1883	16° 52' East
Subdivisions	" " "	" " "	60 42 78	May 26-June 8th "	17° "
Connections					
E. Township 2	Chas. Holcomb	July 12, 1882	6 00 00	March 23, 1883	

The above Map of Township No 55 North Range No 78 West of the Sixth Principal Meridian Wyoming Territory is strictly conformable to the field notes of the survey thereof on file in this Office, which have been examined and approved.

Surveyor Generals Office,
Cheyenne Wyoming
November 1st 1883

Edw. C. Dawes
Sur. Genl.

A. Gast & Co., St. Louis, Mo.

1785

55 - 78

(23) Jackson 2639

Click Here for Field Notes

EXTERIOR LINES.

Scale 3 miles to 1 inch. Magnetic Variation E.

M O N T A N A .

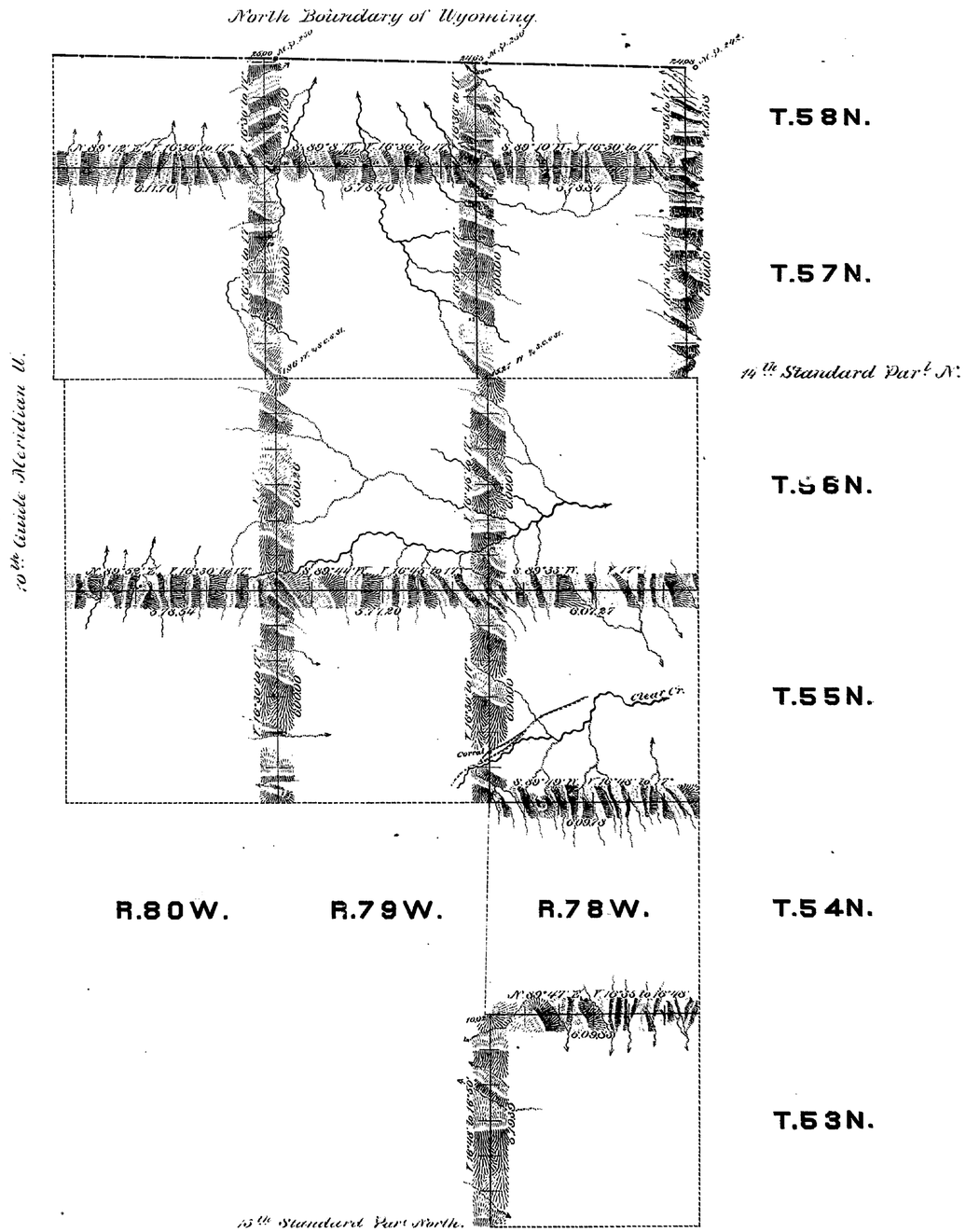

Surveys designated	By whom surveyed	Date of contract.	Amt. of surveys			When surveyed.
			miles.	chs.	lks.	
Exterior lines	Ed. T. Stahle	Sept 21. 1880	105	23	12	May 24-June 11. 1883.
Connections.	" " "	" " "	1	30	88	" " "

I hereby certify that the above diagram of T. 53 & 54 N. R 78 W. & T. 55, 56, 57 & 58 N. R. 78, 79, & 80 West. of the 6th Principal Meridian Wyoming Territory, is strictly conformable to the field notes of the survey thereof on file in this Office, which have been examined and approved.

Surveyor Generals Office,
Cheyenne Wyo. November 1st 1883.

Edw. C. Dawes
Surveyor General.

1812