Acces. 6471

Click Here for Field Notes

ORIGINAL

TOWNSHIP Nº 55 NORTH, RANGE Nº 79 WEST, OF THE SIXTH PRINCIPAL MERIDIAN, WYOMING.

DEPENDENT RESURVEY

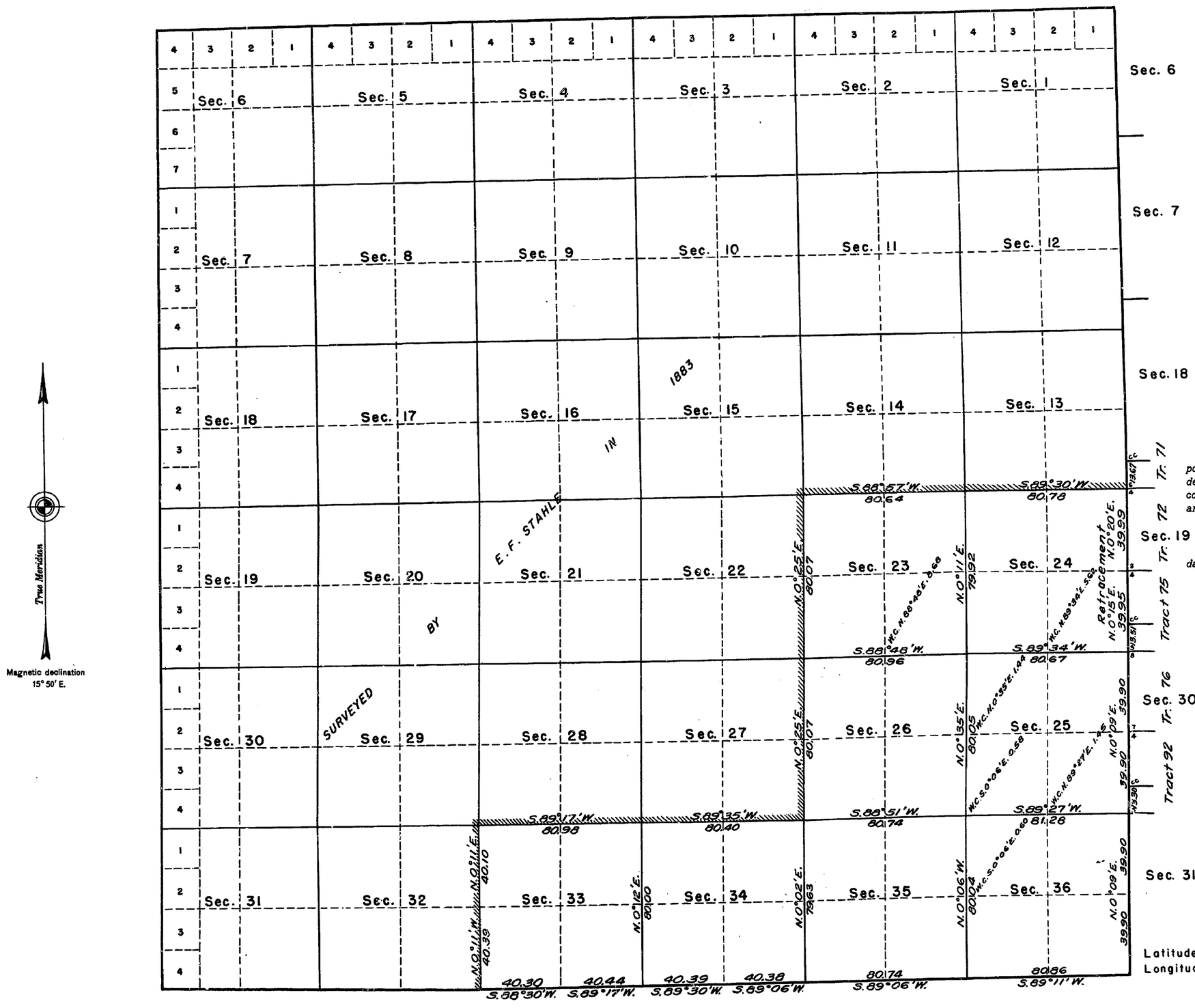

MEMORANDUM

This plat represents a retracement and reestablishment of a portion of the original township boundary and subdivisional lines designed to restore all corners in their true original locations according to the best available evidence. The lottings and areas are as shown on the plat approved. November 1, 1883.

Resurvey authorized by General Land office teletype dated March 27, 1946.

Latitude 44° 41' 12" N.
Longitude 106° 18' W.

Resurvey executed by Russell G. MacDonald July 30, to August 15, 1947, pursuant to special instructions for Group 209, dated April 5, 1946.

The boundaries and subdivisional lines surveyed in 1880 to 1883, North, east, and west boundaries resurveyed in 1917.

Area resurveyed: 5,120 Acres

10 5 0 10 20 40 80
Scale in chains.

UNITED STATES DEPARTMENT OF THE INTERIOR
BUREAU OF LAND MANAGEMENT

Washington, D. C., April 20, 1949

This plat is strictly conformable to the approved field notes, and the survey, having been correctly executed in accordance with the requirements of law and the regulations of this bureau, is hereby accepted.

For the Director:

William H. Richards

Chief, Branch of Surveys

J.G.H.
J.Q.N.

R.E.C.

1794-A

Rec'd at Public Survey Office
Sept 14, 1949

55 - 79

(23)

Click Here for Field Notes

55

2590

TOWNSHIP No. 55 NORTH. RANGE No. 79 WEST of the 6th Principal MERIDIAN.



Total number of Acres. 22977.38

Surveys Designated	By Whom Surveyed	Date of Contract	Amount of Surveys Mls	Chs	Lks	When Surveyed	Magnetic Declination
Township lines	Edw. F. Stahle	Sept. 21, 1880	23	76	79	Nov. 1, 1880, & May 26 & 27, 1883	17° East
Subdivisions	" " "	" " "	59	73	81	July 10 - 12, 1883	17° " "
Connections							

The above Map of Township No. 55 North Range No. 79 West of the Sixth Principal Meridian Wyoming Territory is strictly conformable to the field notes of the survey thereof on file in this Office, which have been examined and approved

Surveyor General's Office,
Cheyenne Wyoming
November 1st 1883

Edw. C. Davis
Sur. Genl.

A. Gast & Co., St. Louis, Mo.

1794

55 - 79

(23) Indexed 2639

EXTERIOR LINES.

Scale 3 miles to 1 inch. Magnetic Variation E.

M O N T A N A.

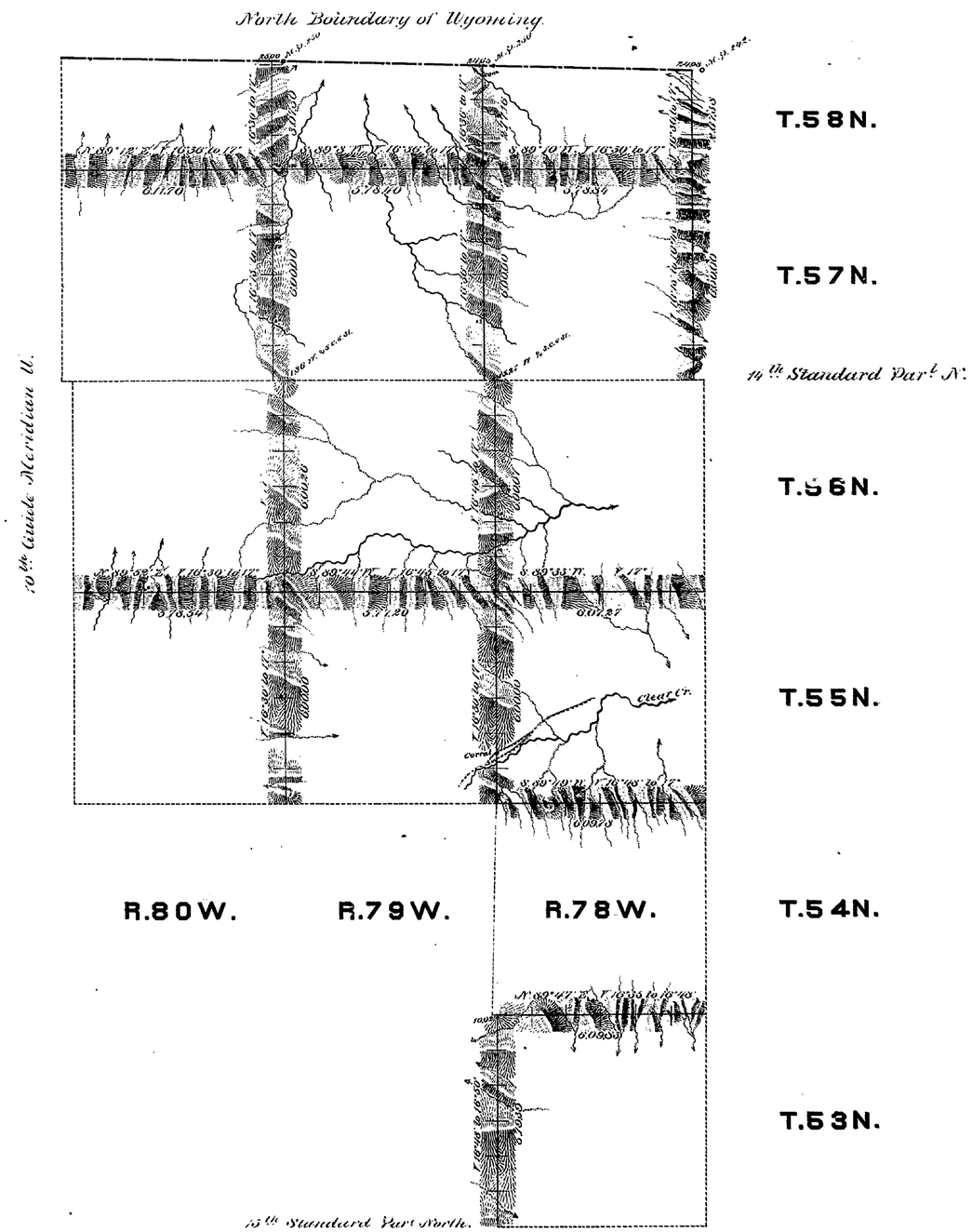

Surveys designated	By whom surveyed	Date of contract.	Amt. of surveys			When surveyed.
			mls.	chs.	lks.	
Exterior lines	Ed. F. Stahle	Sept. 21. 1880	105	23	12	May 24 - June 11. 1883.
Connections.	" " "	" " "	1	30	88	" " "

I hereby certify that the above diagram of T. 53 & 54 N. R. 78 W. & T. 55, 56, 57 & 58 N. R. 78, 79, & 80 West. of the 6th Principal Meridian Wyoming Territory, is strictly conformable to the field notes of the survey thereof on file in this Office, which have been examined and approved.

Surveyor General's Office,
Cheyenne Wyo. November 1st 1883.

Edw. C. David
Surveyor General.

1812