Click Here for Field Notes

(12) 877 21

# TOWNSHIP No. 55 NORTH. RANGE No. 83 WEST of the 6th Principal MERIDIAN.

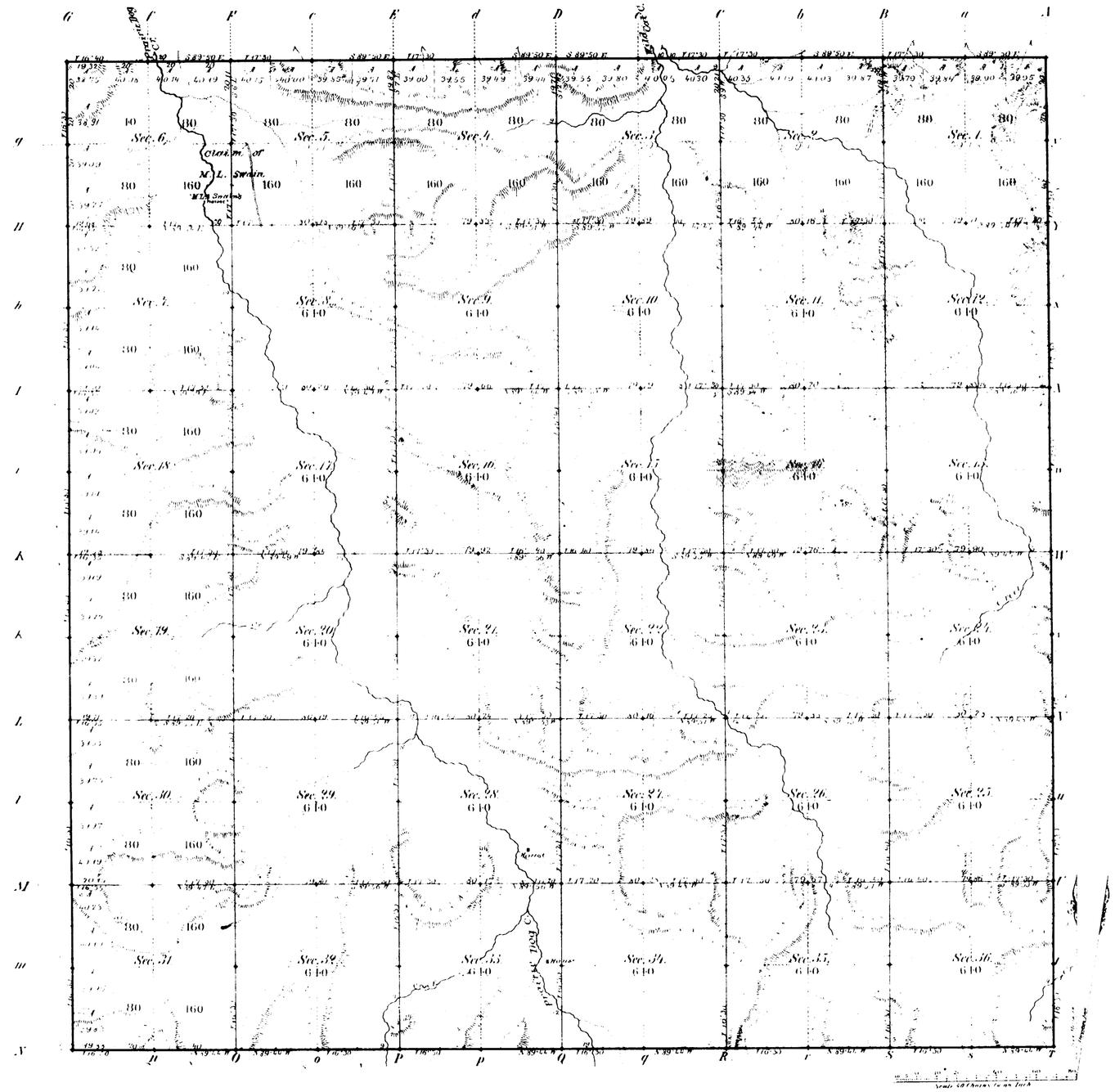


Total number of Acres

| Surveys Designated | By Whom Surveyed | Date of Contract | Amount of Surveys Mi. | Ch. | Lk. | When Surveyed | Magnetic Declination |
|---|---|---|---|---|---|---|---|
| Township lines | Ed. F. Stahle | Septb 21 1880 | 23 | [illegible] | [illegible] | [illegible] | 16°45 East |
| Subdivisions | | | 59 | 77 | 58 | Septb 16 1881 | 16°55 " |
| Connections | | | | | | | |

The above Map of Township No. 55 North of Range No. 83 West of the Sixth Principal Meridian Wyoming Territory is strictly conformable to the field notes of the survey thereof on file in this Office which have been examined and approved

Surveyor Generals Office.
Cheyenne Wyoming
December 9th 1881

Edw. C. David
Sur. Genl.

A. Gast & Co. St. Louis Mo.

654

55 - 83

Click Here for Field Notes

(12) 881

25

# EXTERIOR LINES.

*Scale, 3 miles to an inch.* *Magnetic var. East.*

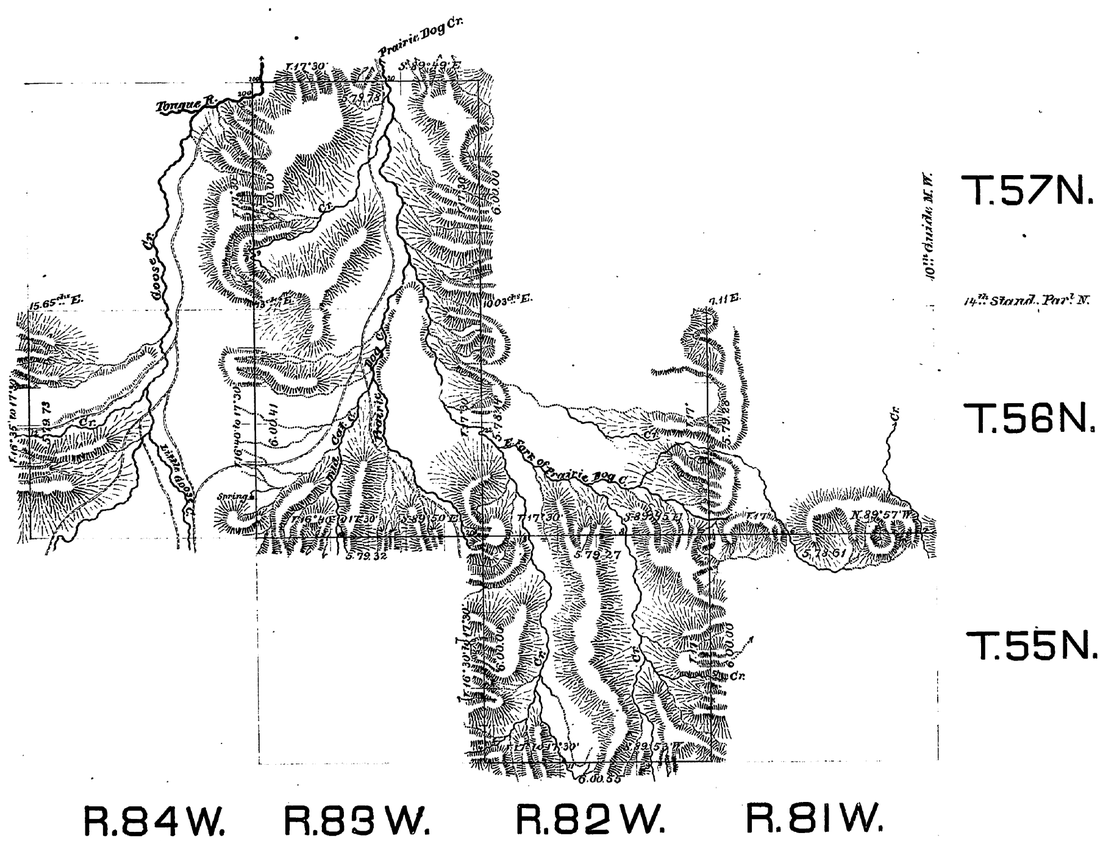


| Surveys Designated. | By whom surveyed. | Date of Contract. | Amount of Surveys. mls. chs. lks. | When Surveyed. |
|---|---|---|---|---|
| Exterior lines | Ed. T. Stahle | September 21 1880 | 77 16 00. | July 26, 1881 |
| Connections | " " " | " " " | 46 79 | " " |

I hereby certify that the above diagram of the Exterior lines of T.T. 55N, R. 81 & 82 W, - T. 56N, Rgs. 81 to 84 W inclusive, T. 57N, R. 83W. of the 6th Principal Meridian, Wyoming Territory is strictly conformable to the field notes of the Survey thereof on file in this Office, which have been examined and approved.

Surveyor General's Office,
Cheyenne, Wyo. Dec. 3rd 1881.

Edw. C. David
Surveyor General.

Click Here for Field Notes



# EXTERIOR LINES.

*Scale, 3 miles to an. inch.* *Magnetic variat. East.*

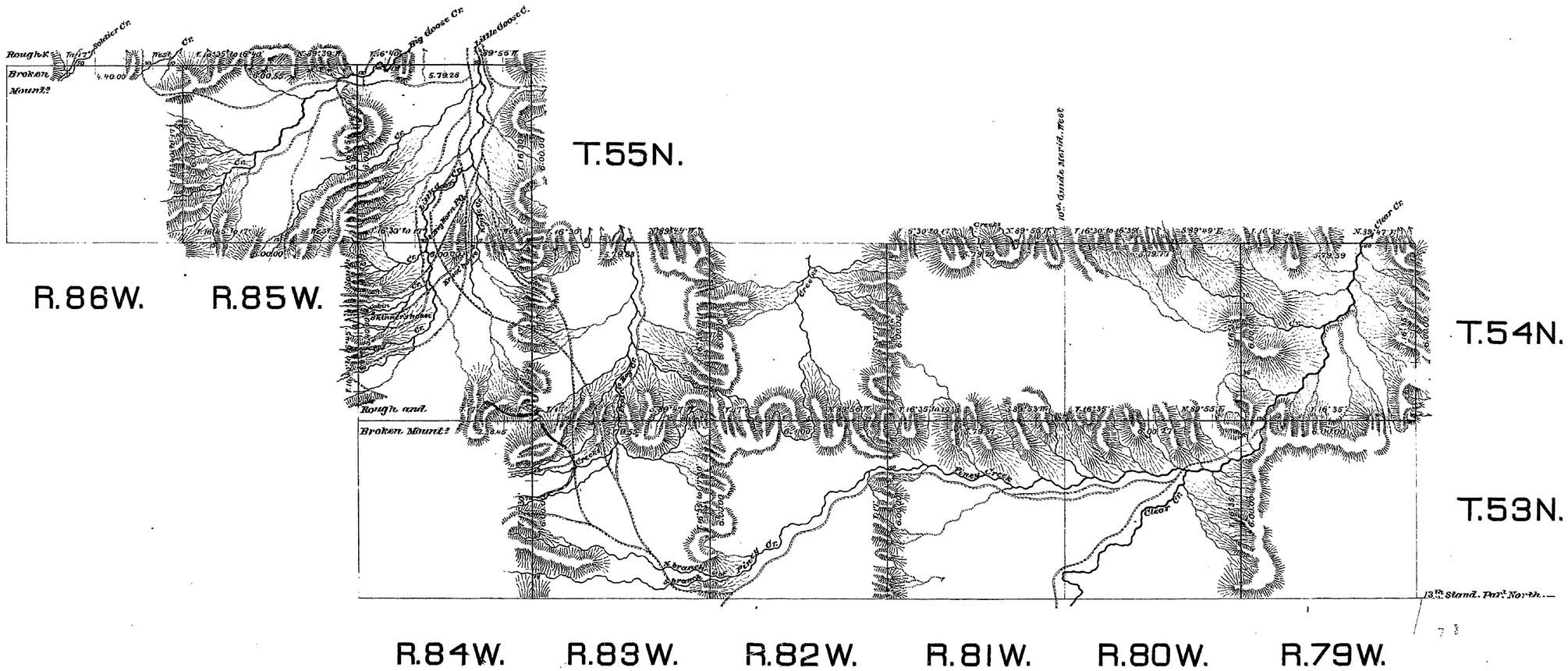


| Surveys Designated | By whom surveyed | Date of Contract | Amount of Surveys mls. | chs. | lks. | When Surveyed |
|---|---|---|---|---|---|---|
| Exter lines of T.53N.R.82W. | Ed. F. Stable | August 12, 1880 | 18 | 1 | 00 | November 9, 1880 |
| Rest of Exterior lines | " " " | Sept.br 21, 1880 | 144 | 35 | 91 | November 25, 1880 |

I hereby certify that the above diagram of the exterior lines of Townships 53 and 54 North, Ranges 79 to 84 West, & Township 55 North, Ranges 84 to 86 West of the 6th Principal Meridian, Wyoming Territory is strictly conformable to the field notes of the survey thereof on file in this Office, which have been examined and approved.

Surveyor General's Office,
Cheyenne, Wyo. Oct. 22nd 1881.

Edw. C. David
Surveyor General.