(26)

Click Here for Field Notes

3291

9 9

TOWNSHIP No. 55 NORTH. RANGE No. 87 WEST of the 6th Principal MERIDIAN.



Total number of Acres. 22950.22

Surveys Designated	By Whom Surveyed	Date of Contract	Amount of Surveys Mile	Chs	Lks	When Surveyed	Magnetic Declination
Township lines	E. F. Stacie	Sept. 21. 1880	23	77	39	Sept. 30, 1881 & Jany 5-7, 1882	17° 20' East
Subdivisions	" "	" "	59	71	22	Jany 28 Feb. 1, 1882	17° 35' " "
Connections							

The above Map of Township No. 55 North Range No. 87 West of the Sixth Principal Meridian Wyoming Territory is strictly conformable to the field notes of the survey thereof on file in this Office, which have been examined and approved

Surveyor General's Office,
Cheyenne Wyoming
February 27 1884

Edw. C. Dawes
Surv. Genl.

A. Gast & Co. St. Louis Mo.

2045

55 - 87

2937

44

1918

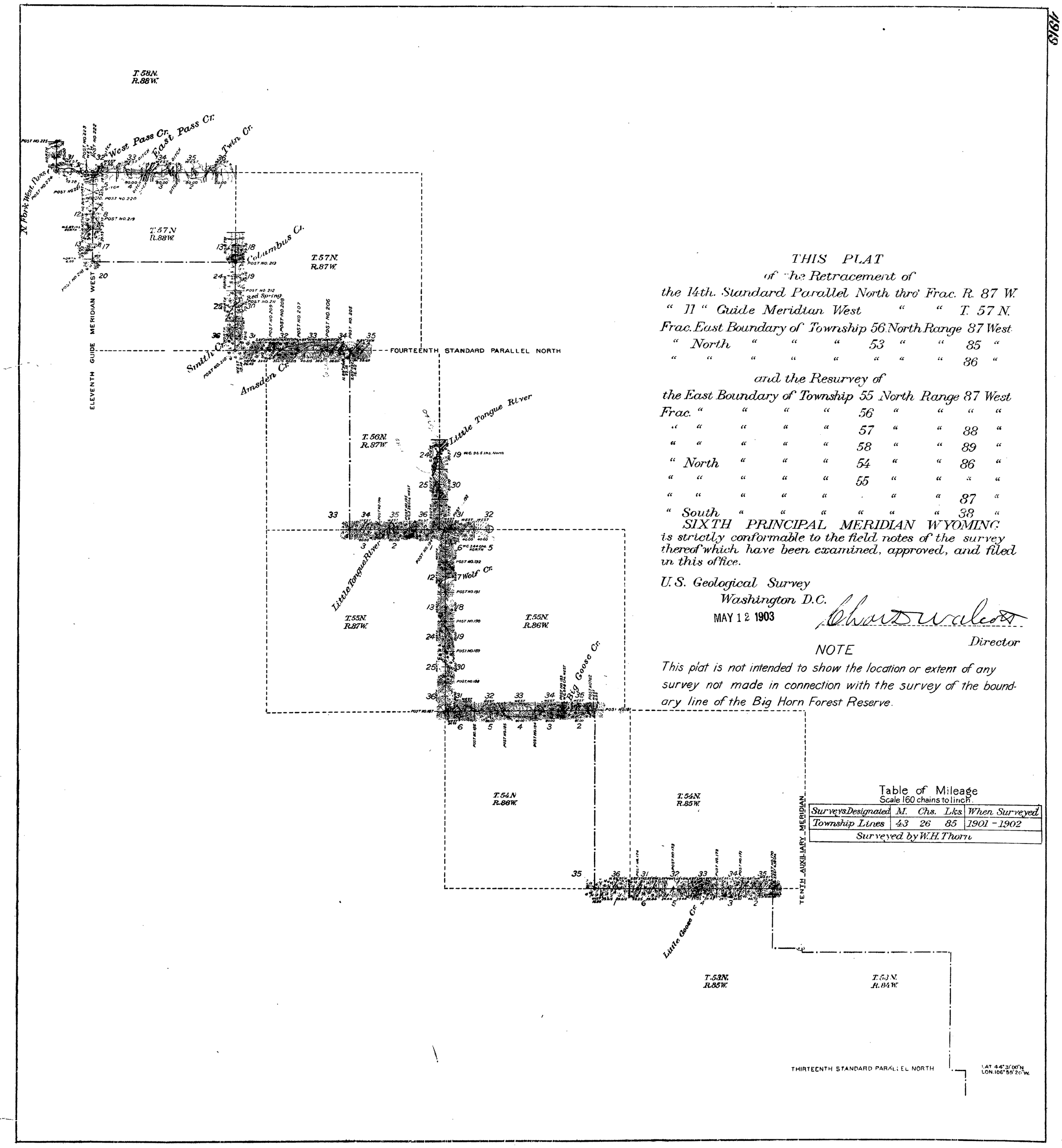

THIS PLAT
of the Retracement of
the 14th. Standard Parallel North thro' Frac. R. 87 W.
" 11 " Guide Meridian West " " T. 57 N.
Frac. East Boundary of Township 56 North Range 87 West
" North " " " 53 " " 85 "
" " " " " " " " 86 "

and the Resurvey of
the East Boundary of Township 55 North Range 87 West
Frac. " " " " 56 " " " "
" " " " " 57 " " 88 "
" " " " " 58 " " 89 "
" North " " " 54 " " 86 "
" " " " " 55 " " " "
" " " " " " " 87 "
" South " " " " " " 38 "

SIXTH PRINCIPAL MERIDIAN WYOMING
is strictly conformable to the field notes of the survey thereof which have been examined, approved, and filed in this office.

U.S. Geological Survey
Washington D.C.
MAY 12 1903

Director

NOTE

This plat is not intended to show the location or extent of any survey not made in connection with the survey of the boundary line of the Big Horn Forest Reserve.

Table of Mileage
Scale 160 chains to linch.

Surveys Designated	M.	Chs.	Lks.	When Surveyed
Township Lines	43	26	85	1901 - 1902
Surveyed by W.H. Thorn				

100-A.

RECEIVED S. G. O.
AUG 11 1903
CHEYENNE, WYO.

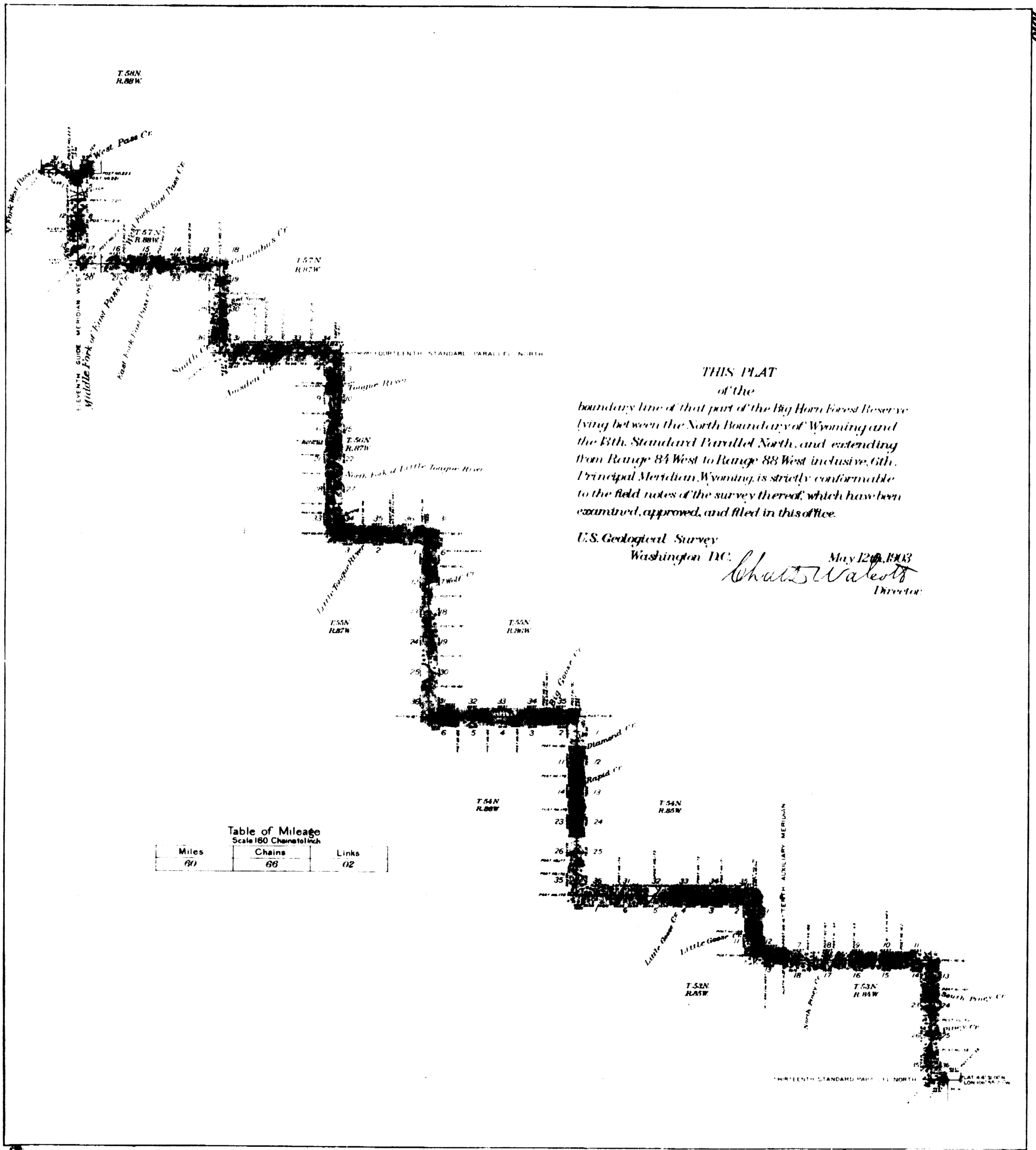

THIS PLAT
of the
boundary line of that part of the Big Horn Forest Reserve lying between the North Boundary of Wyoming and the 13th. Standard Parallel North, and extending from Range 84 West to Range 88 West inclusive, 6th. Principal Meridian, Wyoming, is strictly conformable to the field notes of the survey thereof, which have been examined, approved, and filed in this office.

U.S. Geological Survey
Washington D.C. May 12th, 1903
Charles D. Walcott
Director

Table of Mileage
Scale 160 Chains to 1 inch

Miles	Chains	Links
60	66	02

RECEIVED

(25)

3259

88

EXTERIOR LINES

Magnetic Variation East. Scale 3 miles to 1 inch

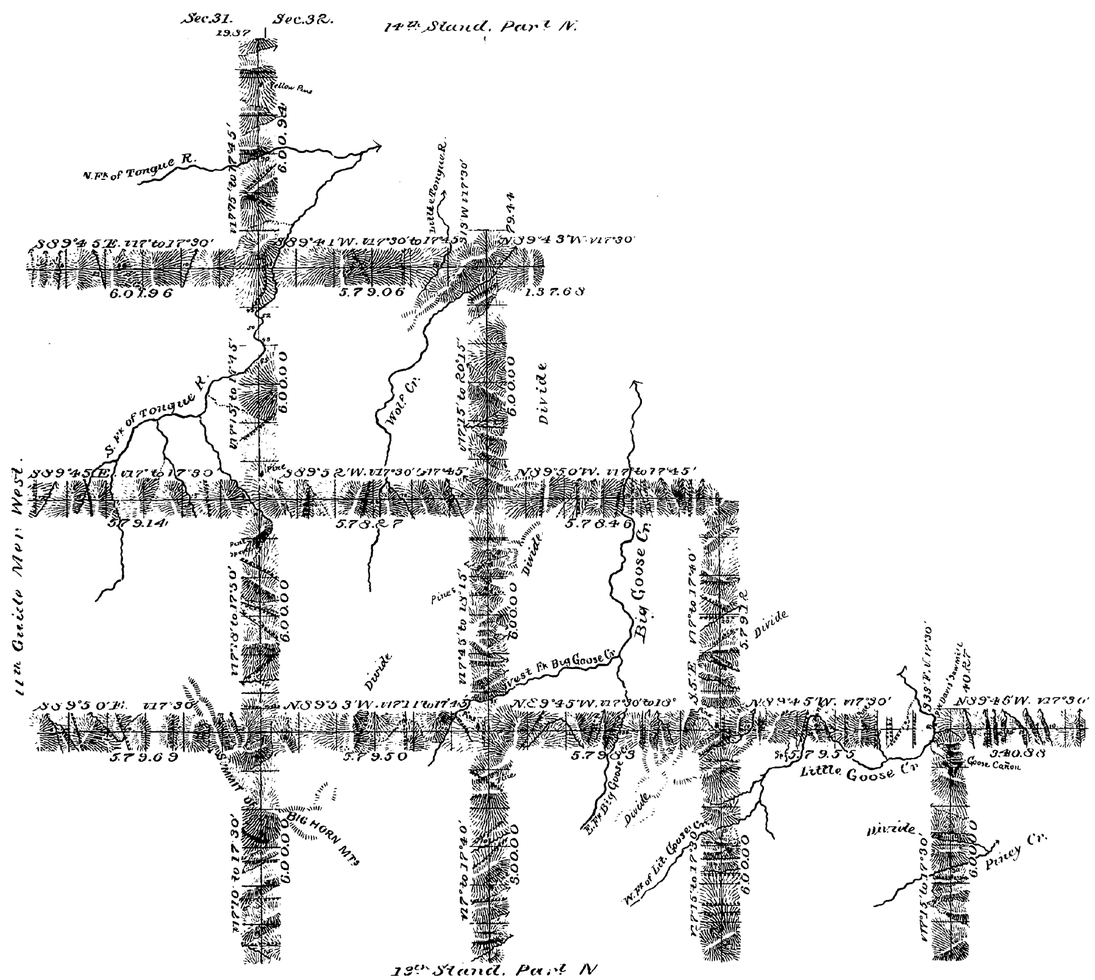

T. 56 N.

T. 55 N.

T. 54 N.

T. 53 N.

R. 88 W. R. 87 W. R. 86 W. R. 85 W. R. 84 W.

Surveys Designated	By Whom Surveyed	Date of Contract	Amount of Surveys Mls	Chs	Lks	When Surveyed
Exterior lines	Ed. F. Stuhle	Sept 21 1880	120	33	79	Dec 23d 1881 to October 23d 1883
Connections	" "	" " "		19	87	" " "

I hereby certify that the above diagram of the Exterior lines of Tp's 53 & 54 N. R's 85 & 86 W. and Tp's 53, 54, 55 & 56 N. R's 87 & 88 W. of the 6th P.M. Wyo. Ter. is strictly conformable to the field notes of the survey thereof on file in this Office which have been examined and approved.

Surveyor Generals' Office
Cheyenne Wyoming
February 27th 1884

Edw. C. David
Sur. Gen.

2025