Click Here for Field Notes

Click Here for Boundary Field Notes

ORIGINAL

2617

(4-675 a)

Survey Accepted G.L.O.
April 22, 1919

Resurvey Township No. 56 North, Range No. 80 West of the Sixth Principal Meridian, Wyoming

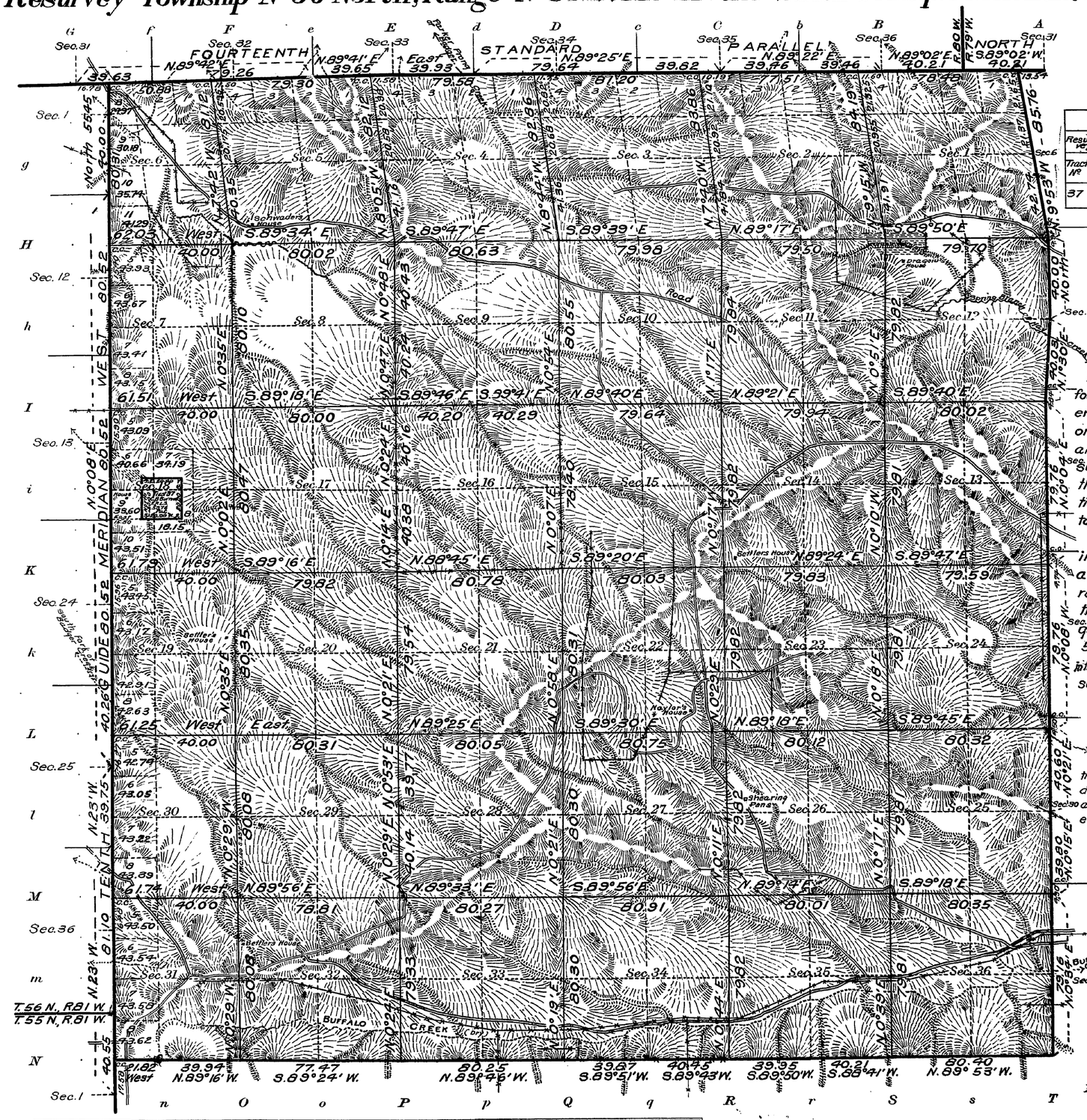

INDEX TO SEGREGATED TRACTS						
Resurvey	Original Survey					
Tract No.	Sec.	Subdivisions	Entry Kind	Entry No.	Status in Land Office	Entryman
37	18	SE¼ SW¼	F.R.L.S.	5976	Patented	C.B. Burrows

The resurvey represented by this plat was made for the purpose of restoring all lost or obliterated corners and relocating and marking on the ground the exterior and subdivisional lines in accordance with the original survey approved November 1, 1883 except in the case of the west half of the west range of sections which was resurveyed without reference to the original township survey.

Titles and areas based upon the original plat remain undisturbed for position and description except in the west half of the west range of sections and in that part of section 18 which has been invaded by segregated Tract No. 37 created to define F.R.L.S. 5976, Lots 7 and 8, section 18 and all lands in the west half of the west range of sections are subject to sale on the basis of this plat.

All tract segregations shown hereon represent the position and form of said tracts under the original description as referred to the original survey located as such on the ground according to the best available evidence of their true position.

Areas in Acres	
Public Land	
Indian Reservation	
Indian Allotments	
Mineral Claims	
Water Surface	
Total Area	

Scale 40 Chains to an inch

Mean Magnetic Declination
Latitude 44°47' N
Longitude 106°25' N

Surveys Designated	By Whom Surveyed	Group No.	Group Date	Amount of Surveys Mls.	chs.	lks.	When Surveyed Begun	Completed
Resurvey Subdivisions	Gonin and Adams	29	March 27, 1915	59	03	45	June 19, 1917	June 29, 1917
Connections	" " "	"	" " "	2	24	63	June 19, 1917	June 29, 1917
Segregated Tract	" " "	"	" " "	1	00	00	June 19, 1917	June 29, 1917
Resurvey East Boundary	" " "	"	" " "	6	04	87	June 19, 1917	June 20, 1917
Resurvey South Boundary	" " "	"	" " "	5	60	36	June 19, 1917	June 19, 1917
Resurvey 10th Guide Meridian W.	" " "	"	" " "	6	01	09	June 6, 1917	June 16, 1917
Resurvey 14th Standard Parallel N.	" " "	"	" " "	5	20	28	June 7, 1917	June 23, 1917
Resurvey 14th Stand. Parallel N.	Mark M. Kelley	27	Sept. 10, 1914 Sept. 12, 1917		26	67	Nov. 17, 1917	Nov. 17, 1917

The above map of Resurvey Township No. 56 North Range No. 80 West of the Sixth Principal Meridian Wyoming is strictly conformable to the field notes of the resurvey thereof on file in this office, which have been examined and approved

U. S. Surveyor General's Office.
Cheyenne Wyoming September 14, 1918

Charles L. Decker
Surveyor General.

1803-a

56 - 80

(23)

Click Here for Field Notes

60

2616

TOWNSHIP No. 56 NORTH. RANGE No. 80 WEST of the 6th Principal MERIDIAN.

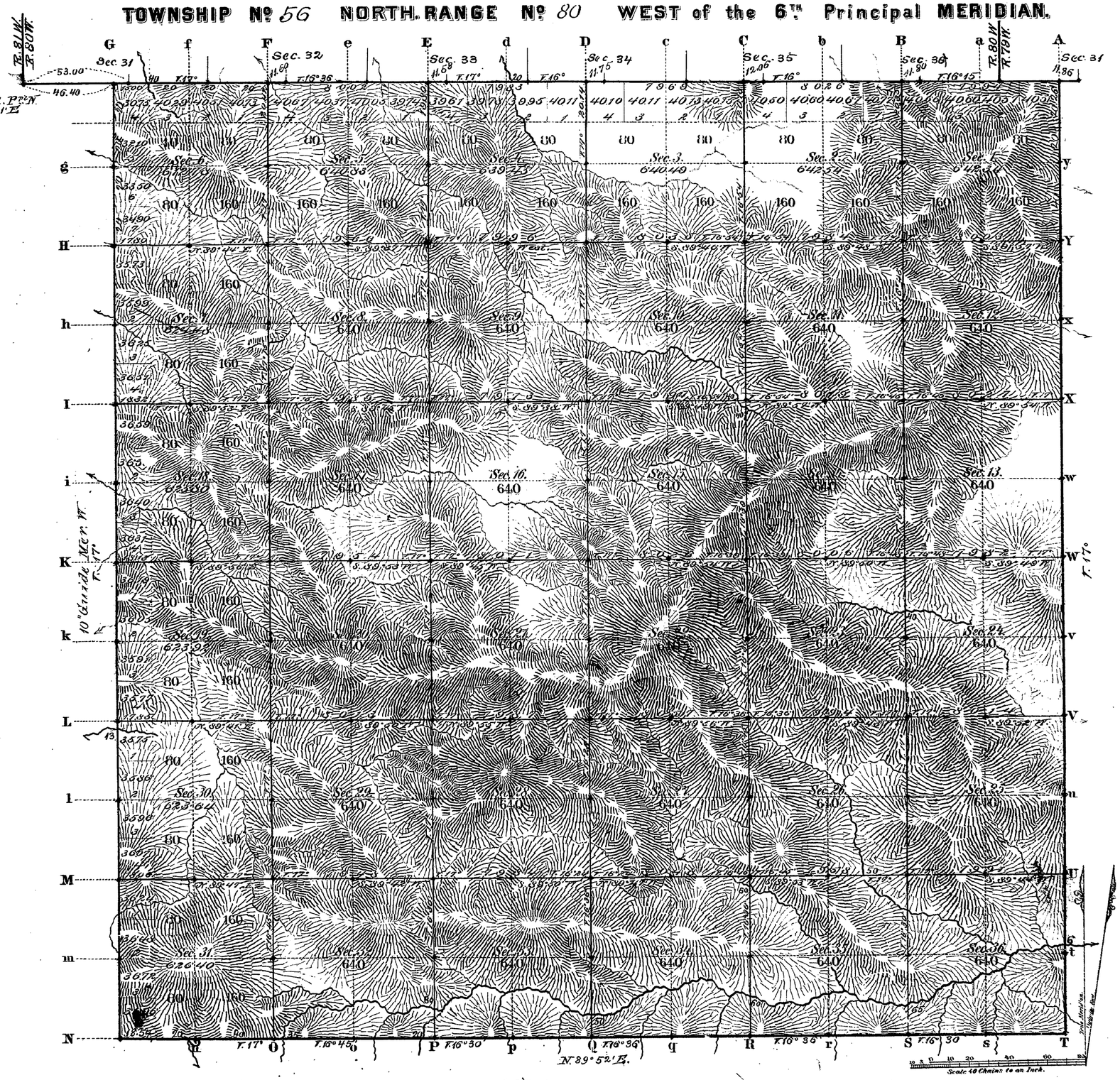

Total number of Acres. 22942.67

Surveys Designated	By Whom Surveyed	Date of Contract	Amount of Surveys Mls	Chs	Lks	When Surveyed	Magnetic Declination
S. & E. Township lines	Edw. F. Stahle	Sept. 21, 1880	11	78	80	May 28 & June 2, 1883	16° 45' East
Subdivisions	" " "	" " "	59	10	64	June 29 - July 2, 1883	16° 50' " "
Connections	" " "	" " "		58	79	" " "	
10° Guide M. W.	" " "	" " "	6	00	00	June 13, 1881	
14° Stand. P. N.	" " "	" " "	5	74	74	May 31, 1883	

The above Map of Township No. 56 North Range No. 80 West of the Sixth Principal Meridian Wyoming Territory is strictly conformable to the field notes of the survey thereof on file in this Office, which have been examined and approved.

Surveyor General's Office,
Cheyenne Wyoming
November 1st 1883

Edw. C. David
Sur. Genl.

A. Gast & Co., St. Louis, Mo.

1803

56 - 80

(23) Jackson 2639

Click Here for Field Notes

EXTERIOR LINES.

Scale 3 miles to 1 inch. Magnetic Variation 15°.

M O N T A N A .

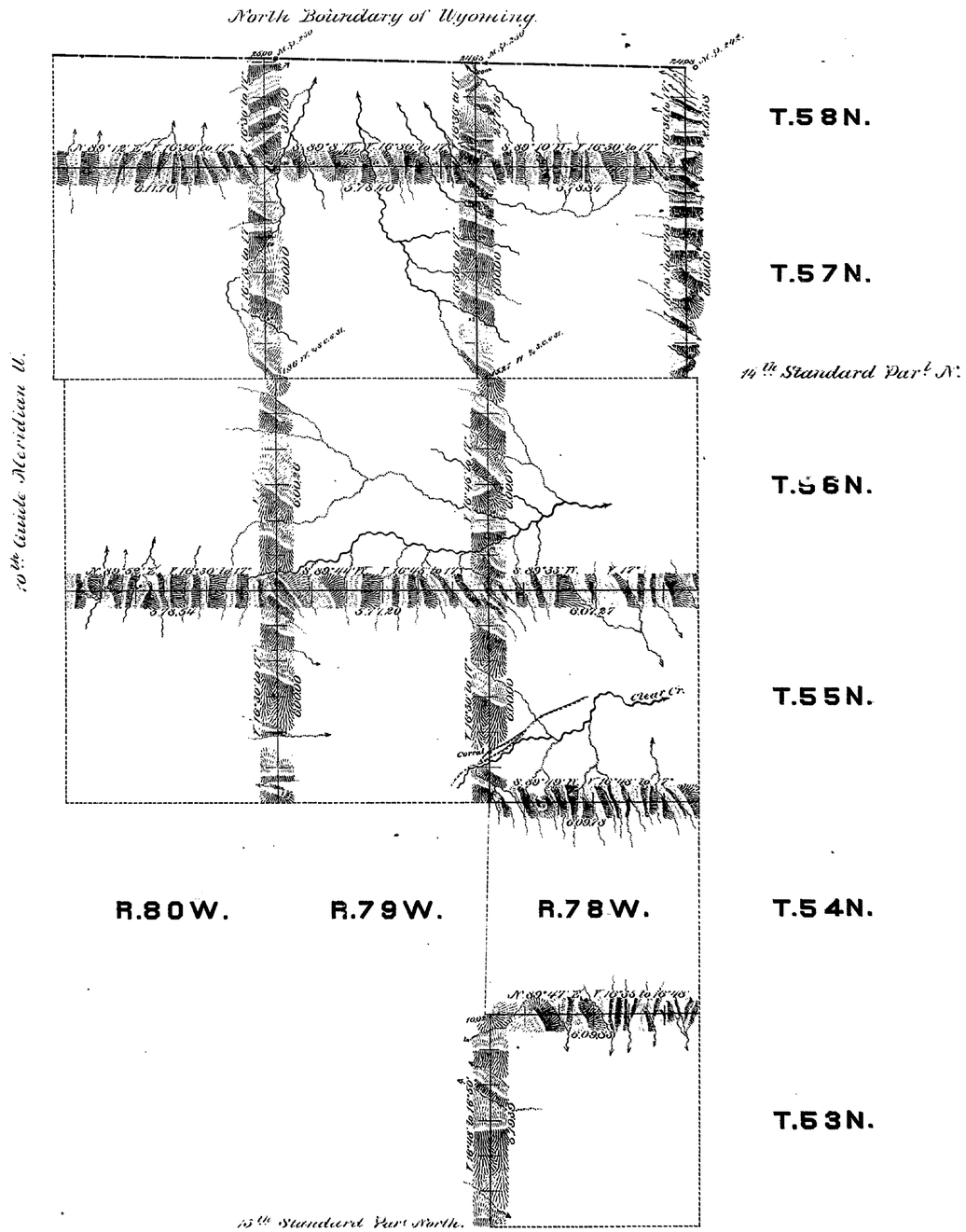

Surveys designated	By whom surveyed	Date of contract.	Amt. of surveys			When surveyed.
			miles.	chs.	lks.	
Exterior lines	Ed. T. Stahle	Sept 21. 1880	105	23	12	May 24-June 11. 1883.
Connections.	" " "	" " "	1	30	88	" " "

I hereby certify that the above diagram of T. 53 & 54 N. R 78 W. & T. 55, 56, 57 & 58 N. R. 78, 79, & 80 West. of the 6th Principal Meridian Wyoming Territory, is strictly conformable to the field notes of the survey thereof on file in this Office, which have been examined and approved.

Surveyor Generals Office,
Cheyenne Wyo. November 1st 1883.

Edw. C. Dawes
Surveyor General.

1812

Indexed (12) 864

Click Here for Field Notes

10th GUIDE MERIDIAN WEST.

from the 13th to the 14th Stand. Par. North, betw. Ranges 80 & 81 W. of the 6th Principal Meridian, Wyoming Terr.

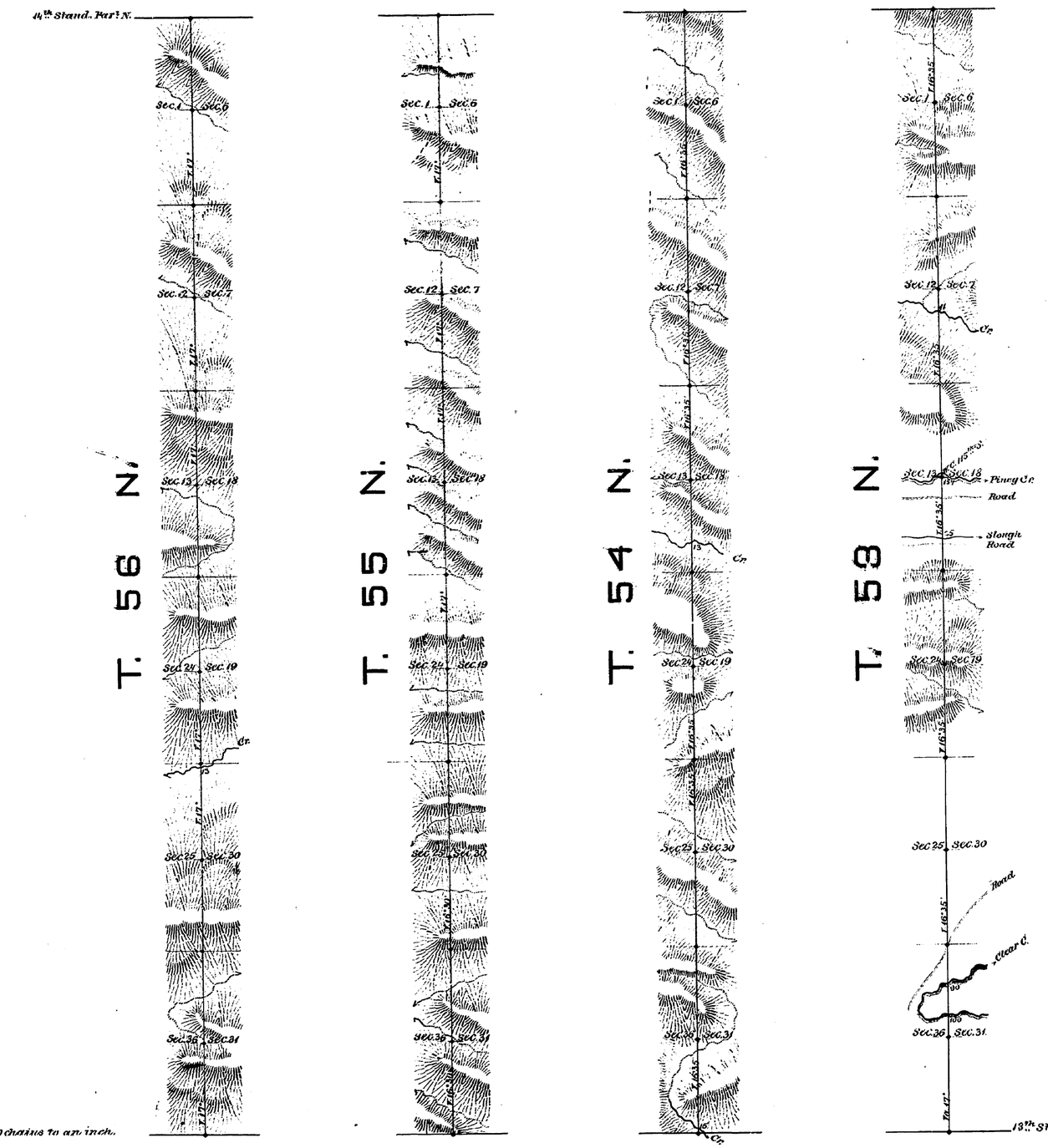

Scale, 40 chains to an inch.

Magnetic variat. East.

Surveys Designated.	By whom surveyed.	Date of Contract.	Amount of Surveys mile.	chs.	lks.	When surveyed.
~~10th Guide Mer. W.~~	Edw. T. Stable	September 21, 1880	24	80	00	June 13, 1881, and October 21, 1880.

I hereby certify that the above diagram of the 10th Guide Meridian West, from the 13th to the 14th Stand. Par. North, between Ranges 80 & 81 W. of the 6th Principal Meridian, Wyom. Terr. is strictly conformable to the field notes of the survey thereof on file in this Office, which have been examined and approved.

Surveyor General's Office,
Cheyenne, Wyo. Oct. 22nd 1881.

Edw. C. David
Surveyor General