(26)

Click Here for Field Notes

6'

1047

TOWNSHIP No. 56 NORTH. RANGE No. 86 WEST of the 6th Principal MERIDIAN.



Total number of Acres 62162

	Surveys Designated	By Whom Surveyed	Date of Contract	Amount of Surveys Mls	Chs	Lks	When Surveyed	Magnetic Declination
Sep. 24.	Township lines	Ed. S. Hawe	Sept 21. 1881	2	37	13	Nov 30. 1881	17°30' East
	Subdivisions	" "	" "		40	19	Jany 27. 1882	17°30' "
	Connections							

The above Map of Township No. 56 North Range No. 86 West of the Sixth Principal Meridian Wyoming Territory is strictly conformable to the field notes of the survey thereof on file in this Office, which have been examined and approved

Surveyor Generals Office,
Cheyenne Wyoming
February 27th 1884

Edw. C. Dawes
Depty Surv. Genl

A. Gast & Co. St. Louis Mo.

56-86

Click Here for Field Notes

accession no. 1046

(12)

103

TOWNSHIP No. 56 NORTH, RANGE No. 86 WEST of the 6th Principal MERIDIAN.

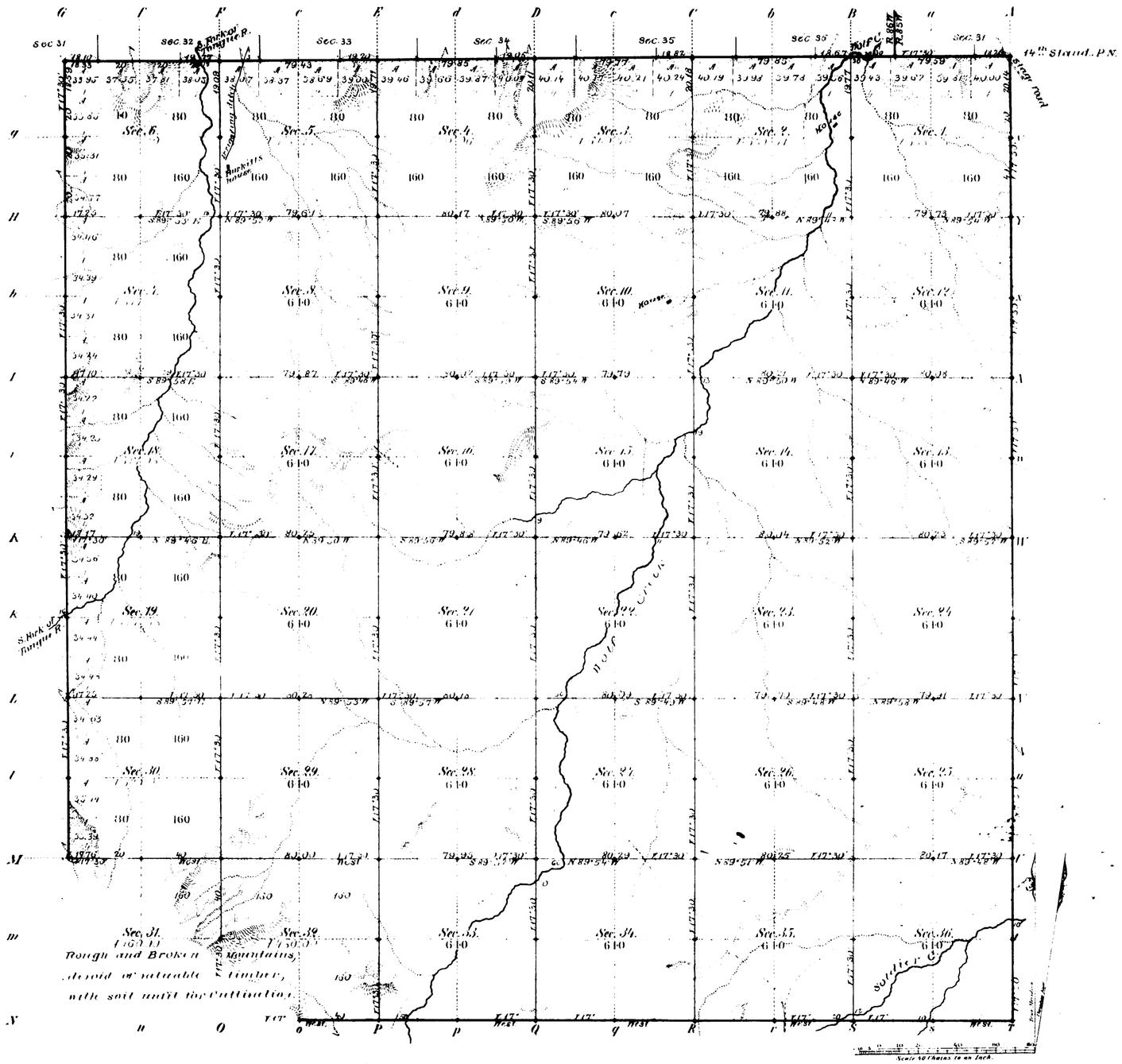

Total number of Acres. 22,777.31

Surveys Designated	By Whom Surveyed	Date of Contract	Amount of Surveys Mi.	Ch.	Lks.	When Surveyed	Magnetic Declination
E. & Part of S. & W. Township lines	Ed. F. Stahle	Sept. 21, 1880	15	38	78	October 15 - 17, 1881 & November 1, 1881	17° 30' East
Subdivisions	" " "	" " "	59	25	73	Nov. 29 - Dec. 5, 1881	17° 30' " "
Connections	" " "	" " "	1	15	51	" " "	
14th Stand. P.N.	" " "	" " "	5	76	82	Oct. 13 & 14, 1881	

The above Map of Township No. 56 North of Range No. 86 West of the Sixth Principal Meridian Wyoming Territory is strictly conformable to the field notes of the survey thereof on file in this Office, which have been examined and approved.

Surveyor General's Office,
Cheyenne Wyoming
March 26th 1882

Edw. C. Dawes
Sur. Gen.

735

A. Gast & Co., St. Louis Mo

56-86

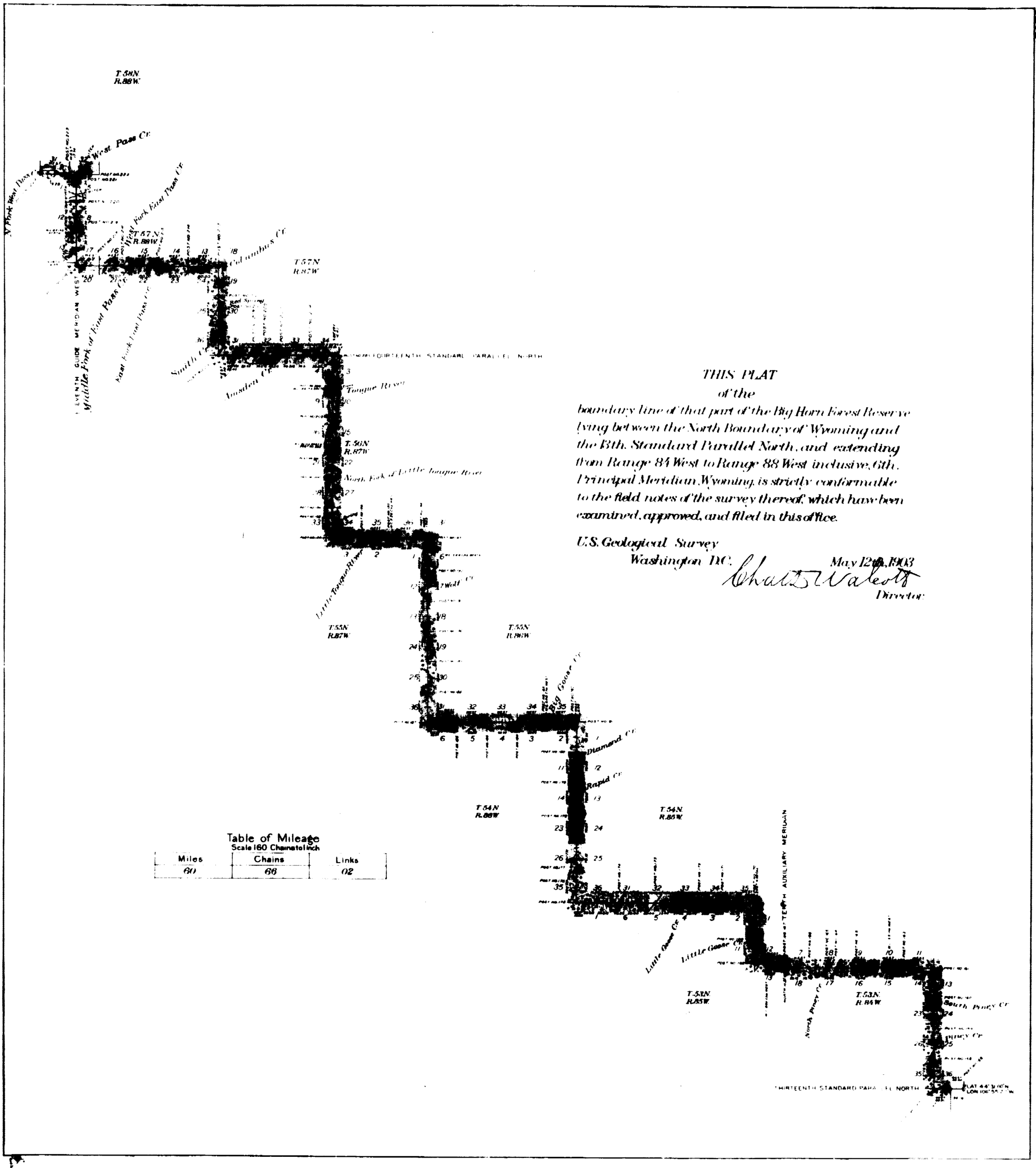

THIS PLAT

of the

boundary line of that part of the Big Horn Forest Reserve lying between the North Boundary of Wyoming and the 13th. Standard Parallel North, and extending from Range 84 West to Range 88 West inclusive, 6th. Principal Meridian, Wyoming, is strictly conformable to the field notes of the survey thereof, which have been examined, approved, and filed in this office.

U.S. Geological Survey
Washington D.C. *May 12th, 1903*

Charles D. Walcott
Director.

Table of Mileage
Scale 160 Chains to 1 inch

Miles	Chains	Links
60	66	02

RECEIVED

(13)

Redeeded

Accession No. 1051

Click Here for Field Notes

4

EXTERIOR LINES.

Scale, 3 miles to an inch. *Magnetic var. East.*

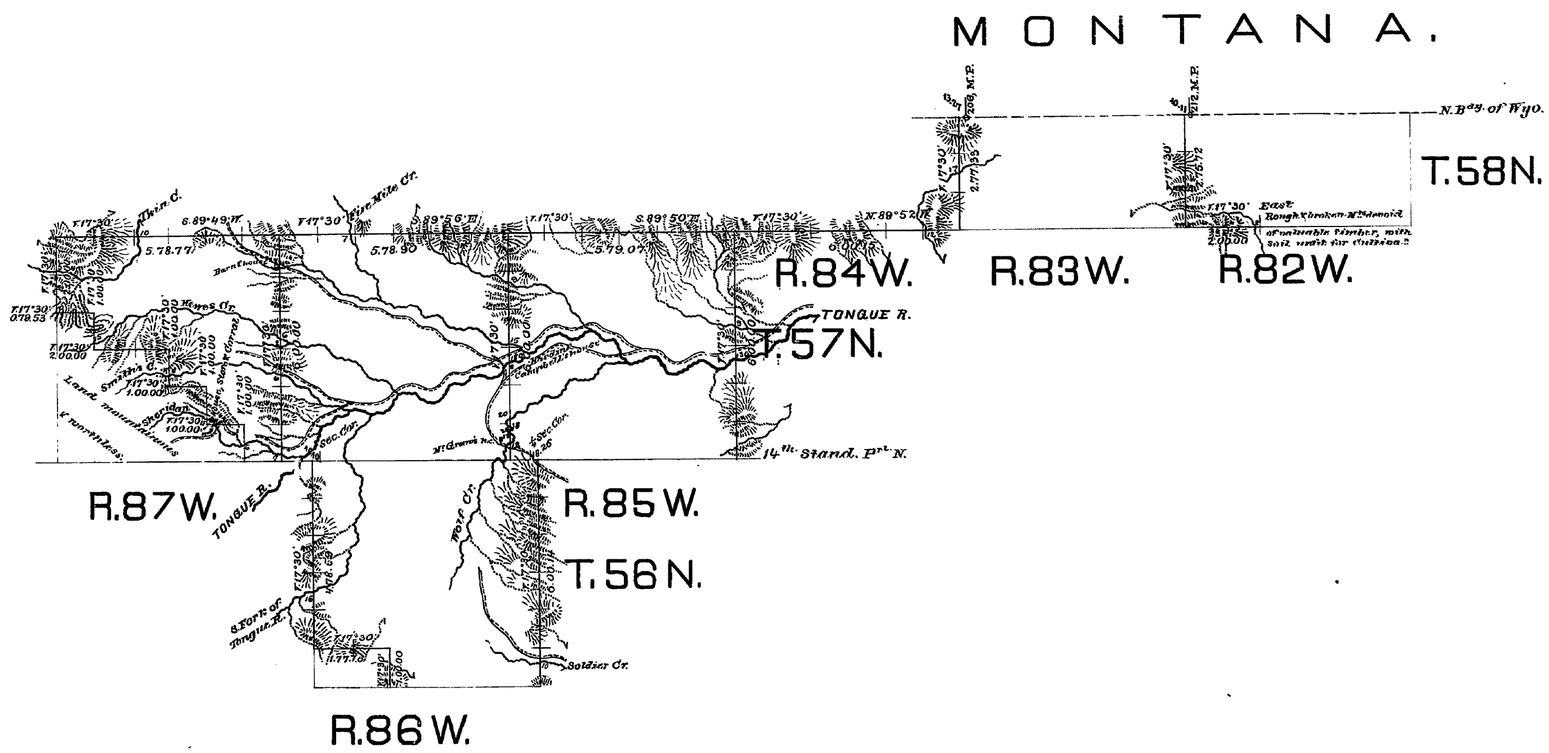

Surveys Designated.	By whom surveyed.	Date of Contract.	Amount of Surveys mls.	chs.	lks.	When surveyed.
Exterior lines	Edw. F. Stahle	Sept. Numb 21, 1881	62	68	67	Octbr. 15 to 25, 1881
Connections	" " "	" " "		59	74	" " "

I hereby certify that the above diagram of the exterior lines of Tps. 56 N., R. 86 W., – Tps. 57 N., Rgs. 85 to 87 W. inclusive, – Tp. 58 N., Rgs. 82 & 83 W. of the 6th Principal Meridian, Wyoming Territory is strictly conformable to the field notes of the survey thereof on file in this Office, which have been examined and approved.

Surveyor General's Office
Cheyenne, Wyo. March 28th 1882.

Edw. C. David
Surveyor General.

739