2597

Survey accepted March 10, 1920

Resurvey Township Nº 57 North, Range Nº 79 West of the Sixth Principal Meridian, Wyoming

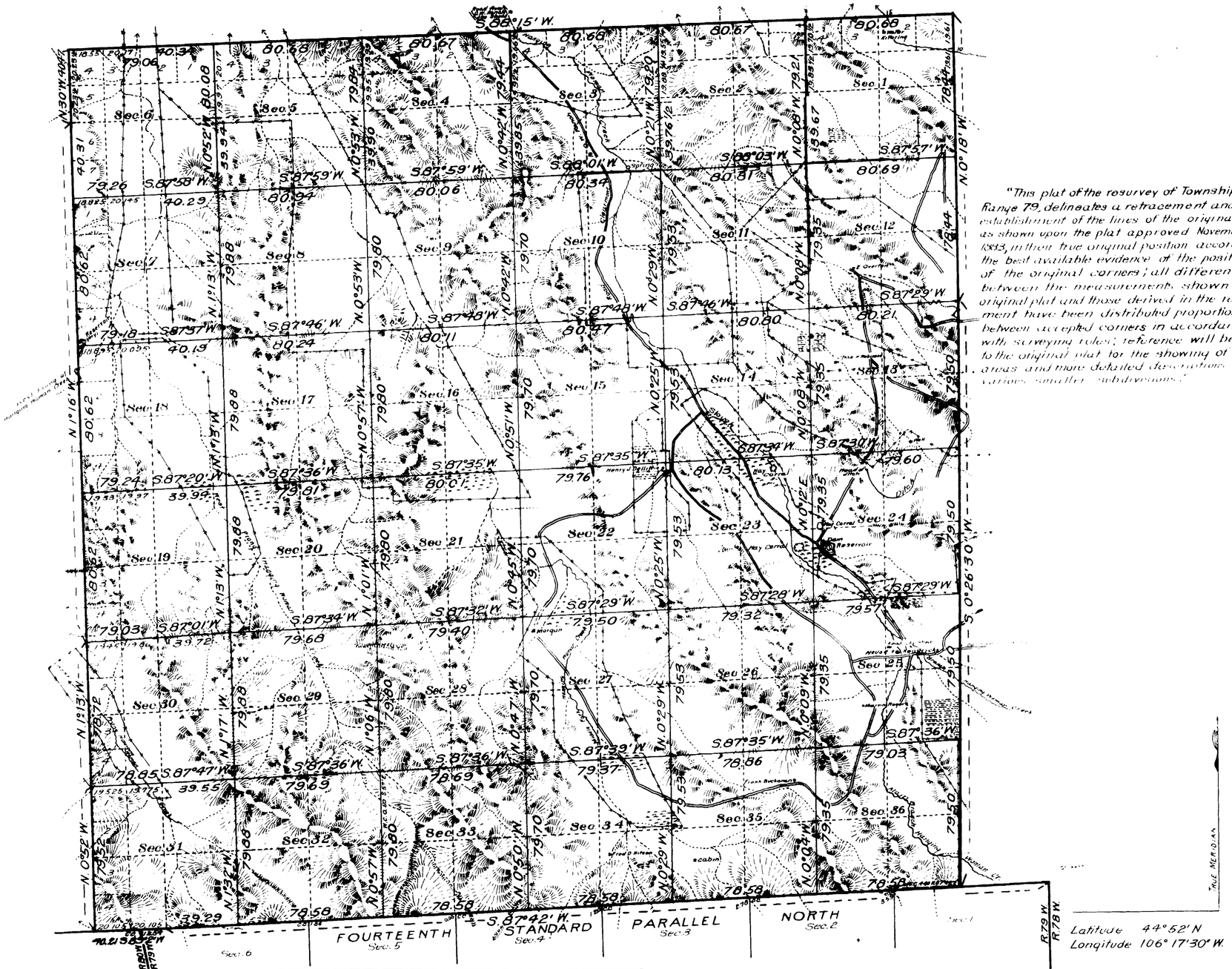

"This plat of the resurvey of Township 57, Range 79, delineates a retracement and re-establishment of the lines of the original survey as shown upon the plat approved November 1, 1883, in their true original position according to the best available evidence of the position of the original corners; all differences between the measurements shown on the original plat and those derived in the retracement have been distributed proportionally between accepted corners in accordance with surveying rules; reference will be made to the original plat for the showing of the areas and more detailed descriptions of the various smaller subdivisions."

Latitude 44°52' N
Longitude 106° 17'30" W.

Surveys Designated	By Whom Surveyed	Group Nº	Group Date	Amount of Surveys Mls.	chs	lks	When Surveyed Begun	Completed
Resurvey Subdivisions	W. H. Clark	27	January 14, 1918	59	61	72	July 2, 1918	Sept 18, 1918
Resurvey East Bdy	" "	"	" "	3	78	00	June 30, 1918	July 2, 1918
Resurvey East Bdy	Mark M. Kelley	"	June 29, 1915 July 24, 1917	1	76	88	Nov. 2, 1915	Nov. 2, 1915
Resurvey North Bdy	" "	"	" " "	6	02	44	Nov. 1, 1915	Nov. 1, 1915
Resurvey West Bdy	" "	"	" " "	6	00	88	Nov. 5, 1917	Nov. 5, 1917
Resurvey 14th St Par. N.	" "	"	Sept. 10, 1914 Sept. 12, 1917	5	72	40	Nov. 17, 1917	Nov. 17, 1917

The above map of Resurvey Township No 57 North Range No 79 West of the Sixth Principal Meridian Wyoming is strictly conformable to the field notes of the resurvey thereof on file in this office which have been examined and approved

U.S. Surveyor General's Office
Cheyenne, Wyoming July 2, 1919

Charles L. Decker
Surveyor General.

1796-A.

Trans. to Buffalo, April 20, 1920

57-79

Click Here for Field Notes

2596

TOWNSHIP No. 57 NORTH RANGE No. 79 WEST of the 6th Principal MERIDIAN.

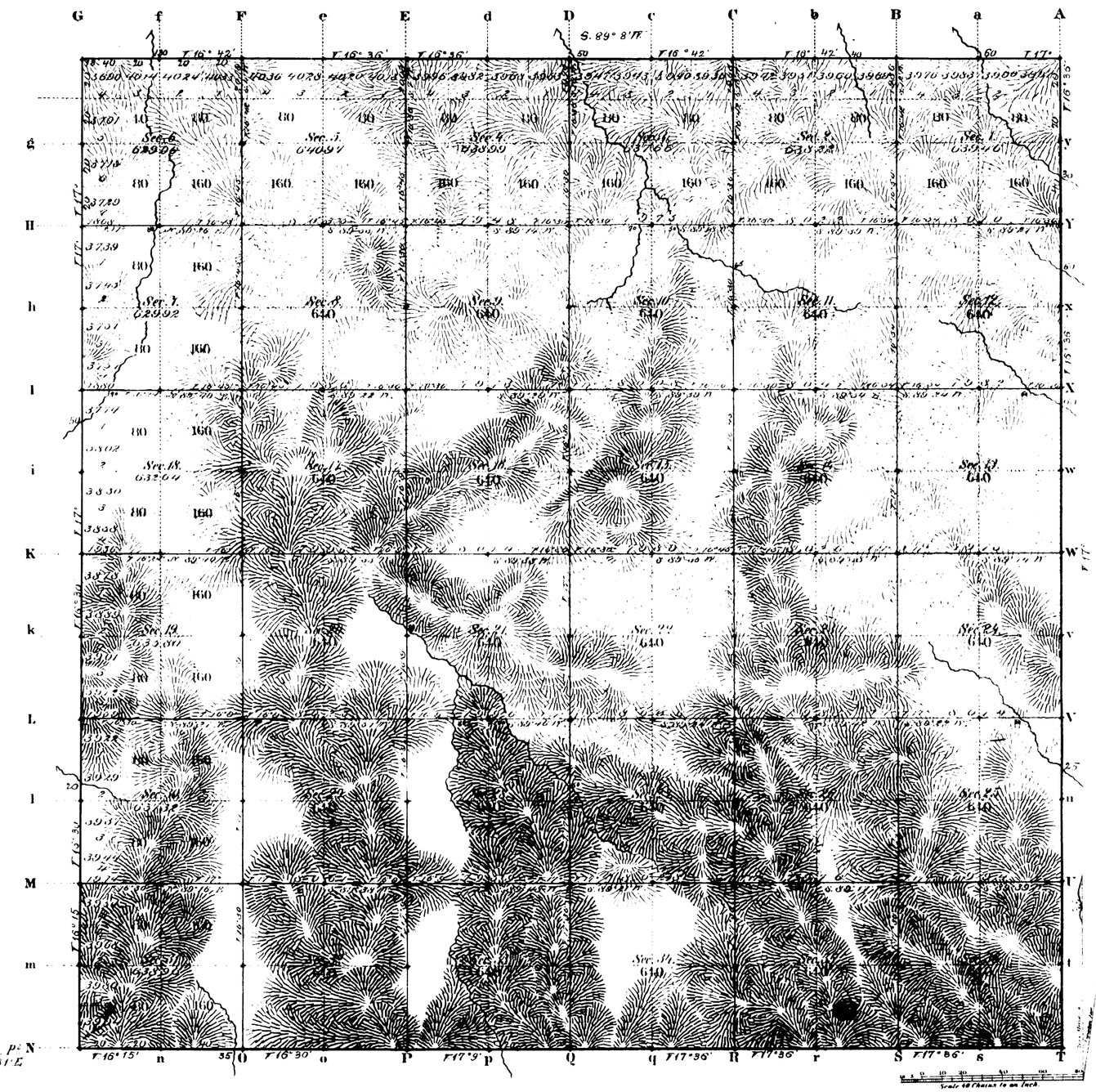

Total number of Acres 22999.00

Surveys Designated	By Whom Surveyed	Date of Contract	Amount of Surveys Mls	Chs	Lks	When Surveyed	Magnetic Declination
E. W. N. Township lines	Edw. T. Stahle	Sept. 21, 1880	17	78	40	June 7, 9, 11, 1883	16° 47' East
Subdivisions	" " "	" " "	99	73	90	June 22, 25, 1883	16° 45' " "
Connections							
14th Stand. P.N.	" " "	" " "	6	00	00	May 31, 1883	

The above Map of Township No. 57 North Range No. 79 West of the Sixth Principal Meridian Wyoming Territory is strictly conformable to the field notes of the survey thereof on file in this Office, which have been examined and approved.

Surveyor General's Office, Edw. C. David Dir. Genl.

Cheyenne Wyoming
November 1st 1883

A. Gast & Co. St. Louis Mo.

1796

57 - 79

(23)
Indians
2641

67

14TH STANDARD PARALLEL NORTH

Along the S. Bdy. of Tp. 57 N. in Rgs. 78, 79 & 80 W of the 6th Principal Mer., Wyo. Ter.

Magnl. Var. East *Course N 89°31'E*

Scale 40 Chs to 1 Inl.



Surveys Designated	By Whom Surveyed	Date of Contract	Amount of Surveys			When Surveyed
			Mls	Chs	Lks	
14th Stand. Par. N.	Ed. F. Stahle	Septem. 31. 1880	18	13	00	May 31 June 1. '83

The above map of the 14th Standard Parallel North along the South Boundary of Tp. 57 N. in Rgs. 78, 79 & 80 W. of the 6th Principal Meridian, Wyoming Territory, is strictly conformable to the field notes (of the Survey) thereof, on file in this office, which have been examined and approved.

Surveyor Generals Office
Cheyenne, Wyoming
November 1st 1883

Edw. C. Dawes
Surv. Genl.

1814

(23)
Richards 2639

EXTERIOR LINES.

Scale 3 miles to 1 inch. Magnetic Variation E.

M O N T A N A .

North Boundary of Wyoming.

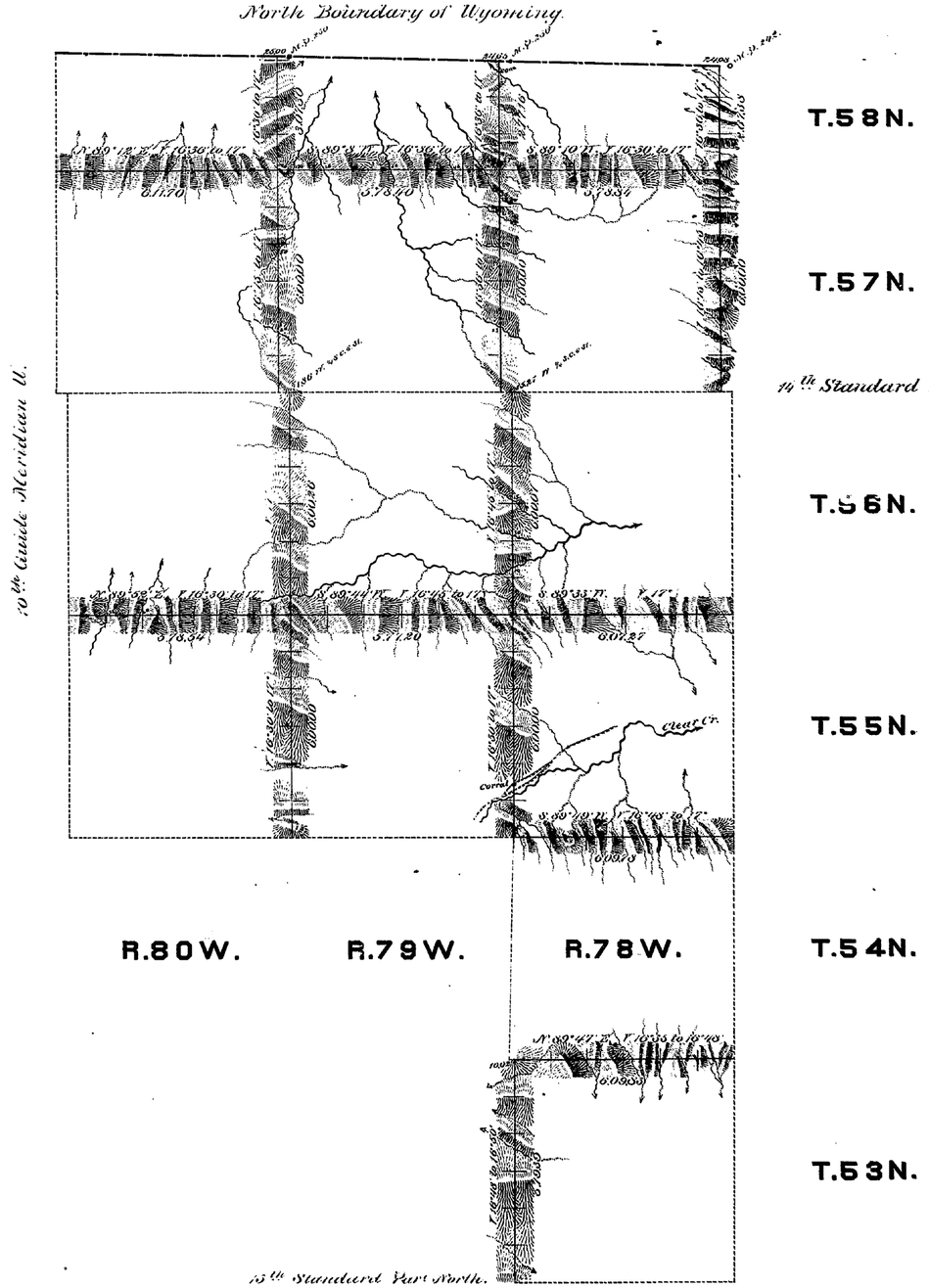

Surveys designated	By whom surveyed	Date of contract.	Amt. of surveys			When surveyed.
			Into:	Cho:	Lks:	
Exterior lines	Ed. F. Stahle	Sept 21. 1880	105	23	12	May 24-June 11. 1883.
Connections.	" " "	" " "	1	30	88	" " "

I hereby certify that the above diagram of T. 53 ~~52~~ N. R 78 W. & T. 55, 56, 57 & 58 N. R. 78, 79, & 80 West. of the 6th Principal Meridian Wyoming Territory, is strictly conformable to the field notes of the survey thereof on file in this Office, which have been examined and approved.

Surveyor Generals Office,
Cheyenne Wyo. November 1st 1883.

Edw. C. Bartl
Surveyor General.