ORIGINAL

2619

(4-675 a)

Survey accepted April 7, 1919
G.L.O.

Resurvey Township No. 57 North, Range No. 80 West of the Sixth Principal Meridian, Wyoming

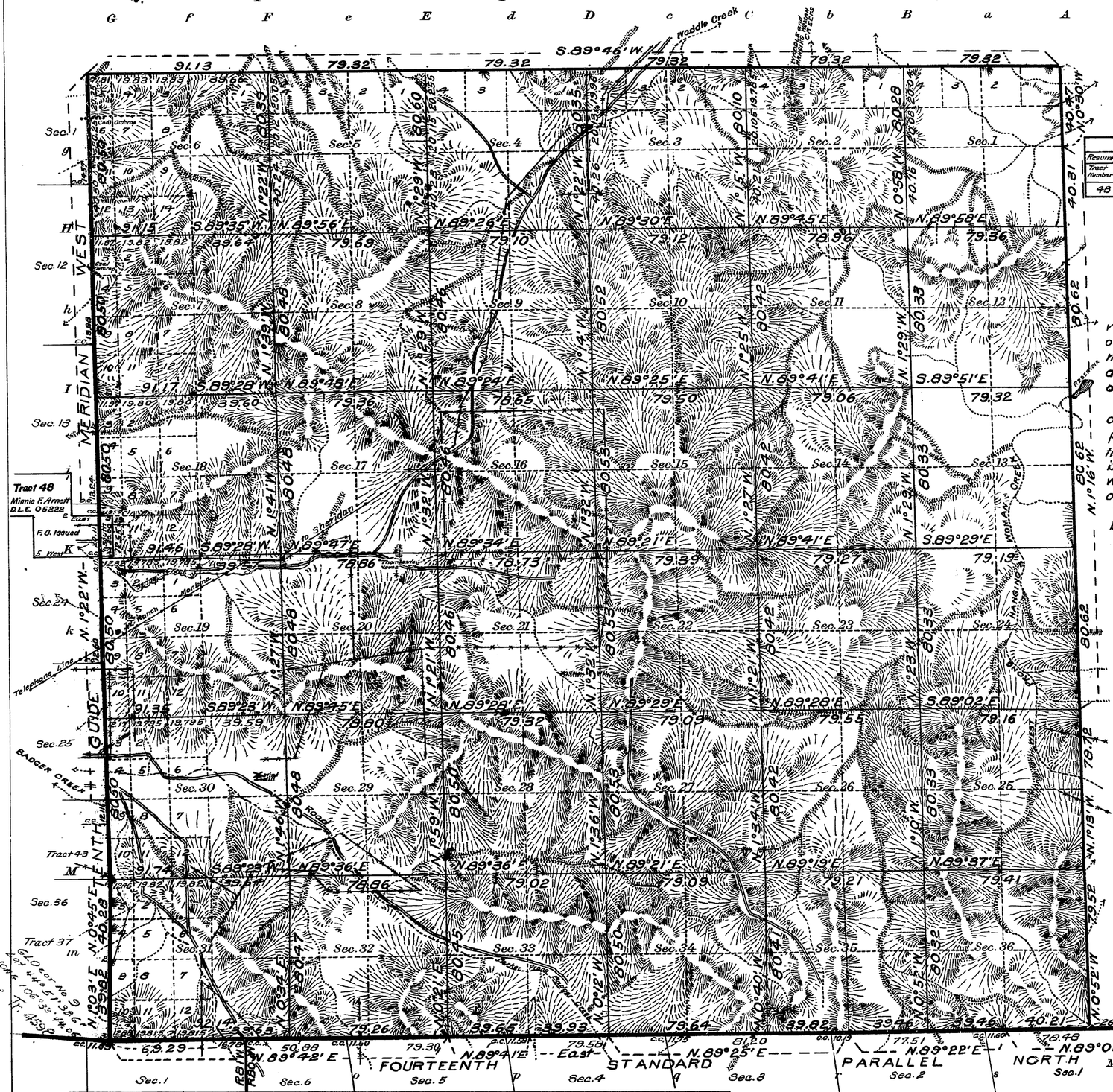

INDEX TO SEGREGATED TRACT								
Resurvey	Original Survey							
Tract Number	T.	R.	Sec.	Subdivisions	Entry Kind	Entry Number	Status in Land Office	Entryman
48	57	81	13	N.½SW¼, W½SE¼, SE¼SE¼	D. E	05222	F.C. Issued	Minnie F. Arnott

The resurvey represented by this plat was made for the purpose of restoring all lost or obliterated corners and relocating and marking on the ground the exterior and subdivisional lines in accordance with the original survey approved November 1, 1883.

Titles and areas based upon the original plat remain undisturbed for position and description except in the case of Lot 13 of Section 18, created by the invasion of segregated Tract No. 48 which has been surveyed to define the original position of D. L. E. 05222.

Lot 13 of Section 18 is subject to sale on the basis of this plat.

Coal indications in Sec's 6 and 7

Areas in Acres	
Public Land	
Indian Reservation	
Indian Allotments	
Mineral Claims	
Water Surface	
Total Area	

Scale 40 Chains to an inch

Mean Magnetic Declination
Latitude 44° 52' N
Longitude 106° 25' W.

Surveys Designated	By Whom Surveyed	Group No.	Group Date	Amount of Surveys Mls.	chs.	lks.	When Surveyed Begun	Completed
Resurvey Subdivisions	Kelley and Adams	29	Feb. 19, 1917	60	48	72	Oct. 24, 1917	Nov. 8, 1917
Connections	" " "	"	" " "		11	90	" "	" "
Resurvey North Boundary	" " "	"	" " "	6	07	73	Nov. 1, 1917	Nov. 7, 1917
Resurvey 14th Standard Parallel N.	Gonin and Adams	29	March 27, 195	6	09	57	June 7, 1923	June 23, 1917
Resurvey 10th Guide Meridian W.	Kelley and Adams	29	Feb. 19, 1917	6	02	60	Oct. 6, 1917	Oct. 12, 1917
Segregated Tract	" " "	"	" " "				" "	" "
Resurvey East Boundary	Mark M. Kelley	27	Sept. 10, 1914 Sept. 12, 1917	6	00	88	Sept. 8, 1917	Nov. 5, 1917

The above map of Resurvey Township No. 57 North Range No. 80 West of the Sixth Principal Meridian Wyoming is strictly conformable to the field notes of the survey thereof on file in this office, which have been examined and approved.

U. S. Surveyor General's Office.
Cheyenne, Wyoming, September 14, 1918

Charles L. Decker
Surveyor General.

A.L.R.

RMT

1804-a

57-80

(23)

Click Here for Field Notes

61

2618

TOWNSHIP No 57 NORTH. RANGE No 80 WEST of the 6th Principal MERIDIAN.

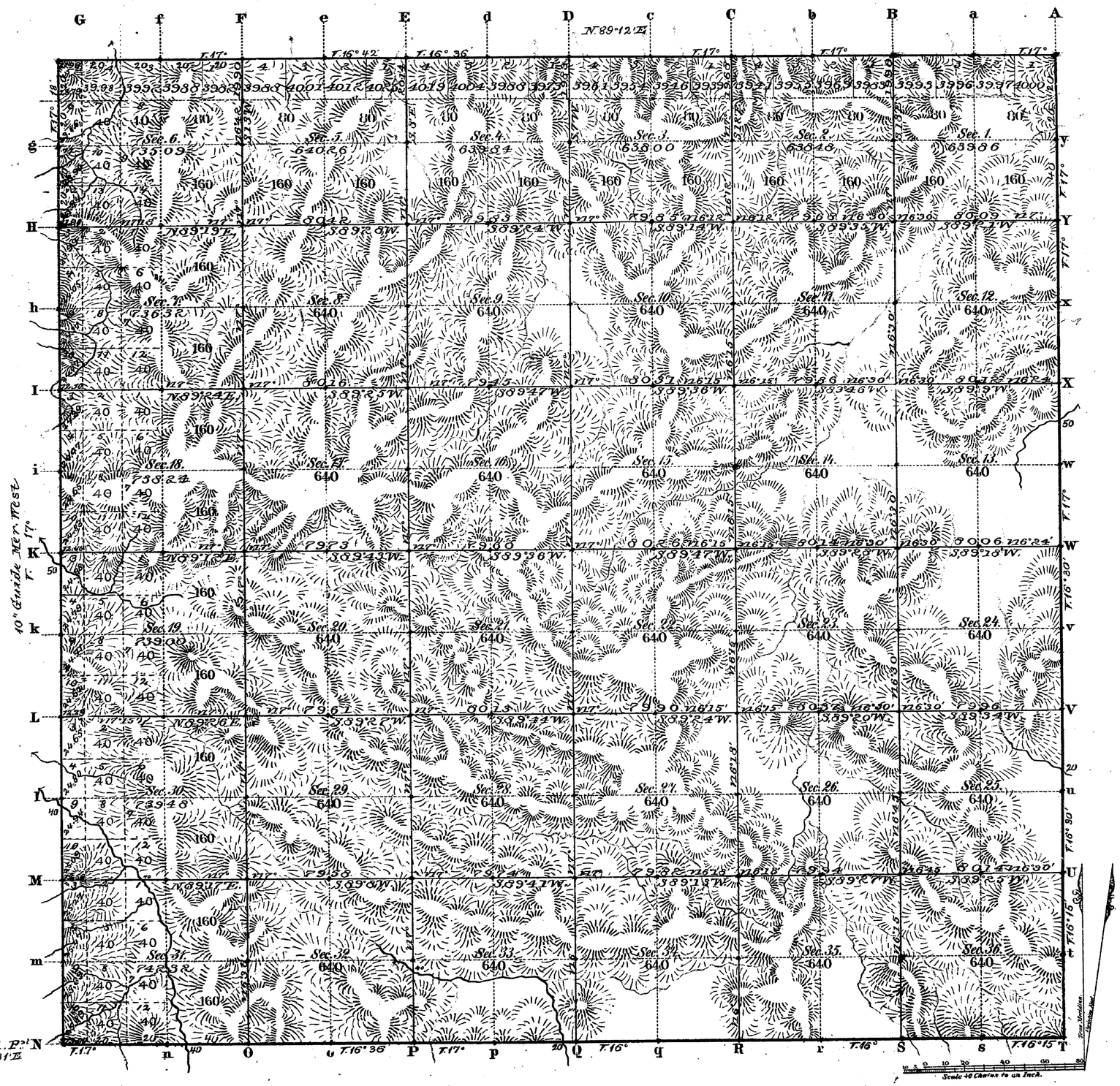

Total number of Acres 23,626.89

Surveys Designated	By Whom Surveyed	Date of Contract	Amount of Surveys Mp	Ch	Lks	When Surveyed	Magnetic Declination
E. & N. Township lines	E. F. Stantz	Sept. 21, 1880	12	11	90	June 9 & 11, 1883	16° 35' East
Subdivisions	" " "	" " "	60	59	67	June 26-28, 1883	16° 30' " "
Connections							
10" Guide M. W.	" " "	" " "	6	00	00	June 4, 1883	
14" Stand. P. N.	" " "	" " "	6	13	00	May 31, 1883	

The above Map of Township No 57 North Range No 80 West of the Sixth Principal Meridian Wyoming Territory is strictly conformable to the field notes of the survey thereof on file in this Office, which have been examined and approved.

Surveyor Generals Office,
Cheyenne Wyoming
November 1st 1883

Edw. C. Bond
Sur. Genl.

A. Gast & Co., St. Louis, Mo.

1804

57 - 80

(23)

Indexed

2641

67

14TH STANDARD PARALLEL NORTH

Along the S. Bdy. of Tp. 57 N. in Rgs. 78, 79 & 80 W of the 6th Principal Mer., Wyo. Ter.

Magnl. Var. East *Course N 89°31' E*

Scale 40 Chs to 1 In.

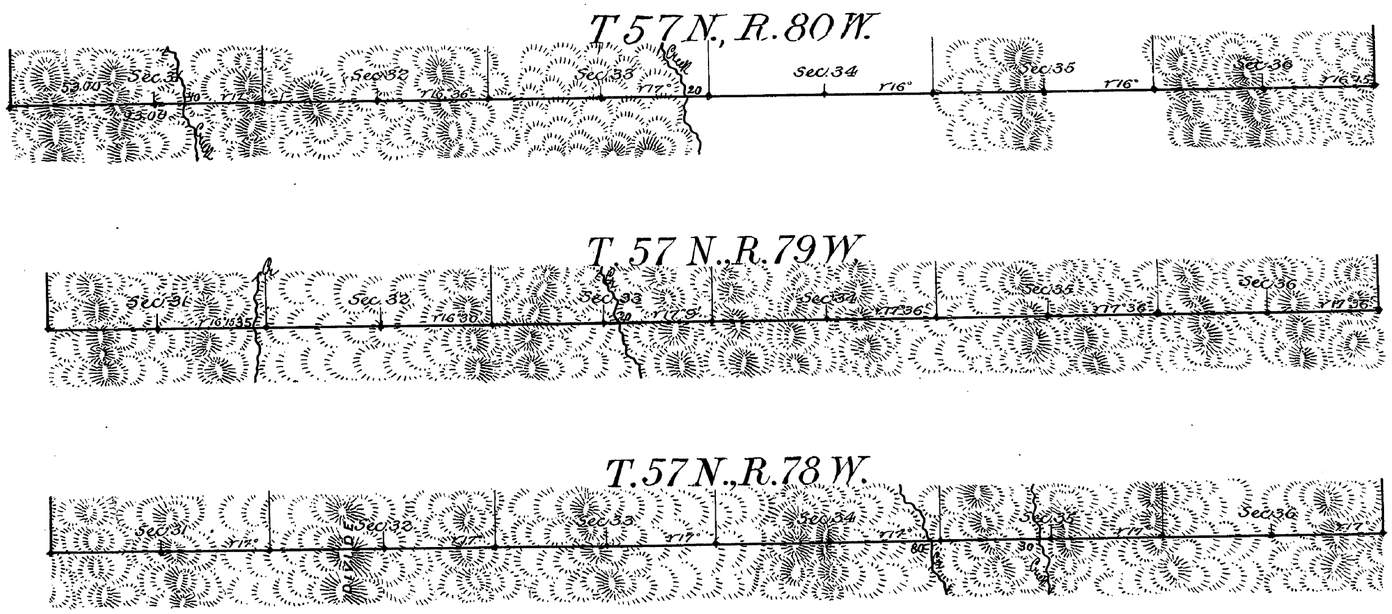

Surveys Designated	By Whom Surveyed	Date of Contract	Amount of Surveys			When Surveyed
			Mls	Chs	Lks	
14th Stand. Par. N.	Ed. F. Stahle	Septem. 31. 1880	18	13	00	May 31 June 1. '83

The above map of the 14th Standard Parallel North along the South Boundary of Tp. 57 N. in Rgs. 78, 79 & 80 W. of the 6th Principal Meridian, Wyoming Territory, is strictly conformable to the (of the Survey) field notes thereof, on file in this office, which have been examined and approved.

Surveyor Generals Office
Cheyenne, Wyoming
November 1st 1883

Edw. C. Davis
Sur. Gen.

1814

(23) Indexed 2639

EXTERIOR LINES.

Scale 3 miles to 1 inch. Magnetic Variation E.

M O N T A N A.

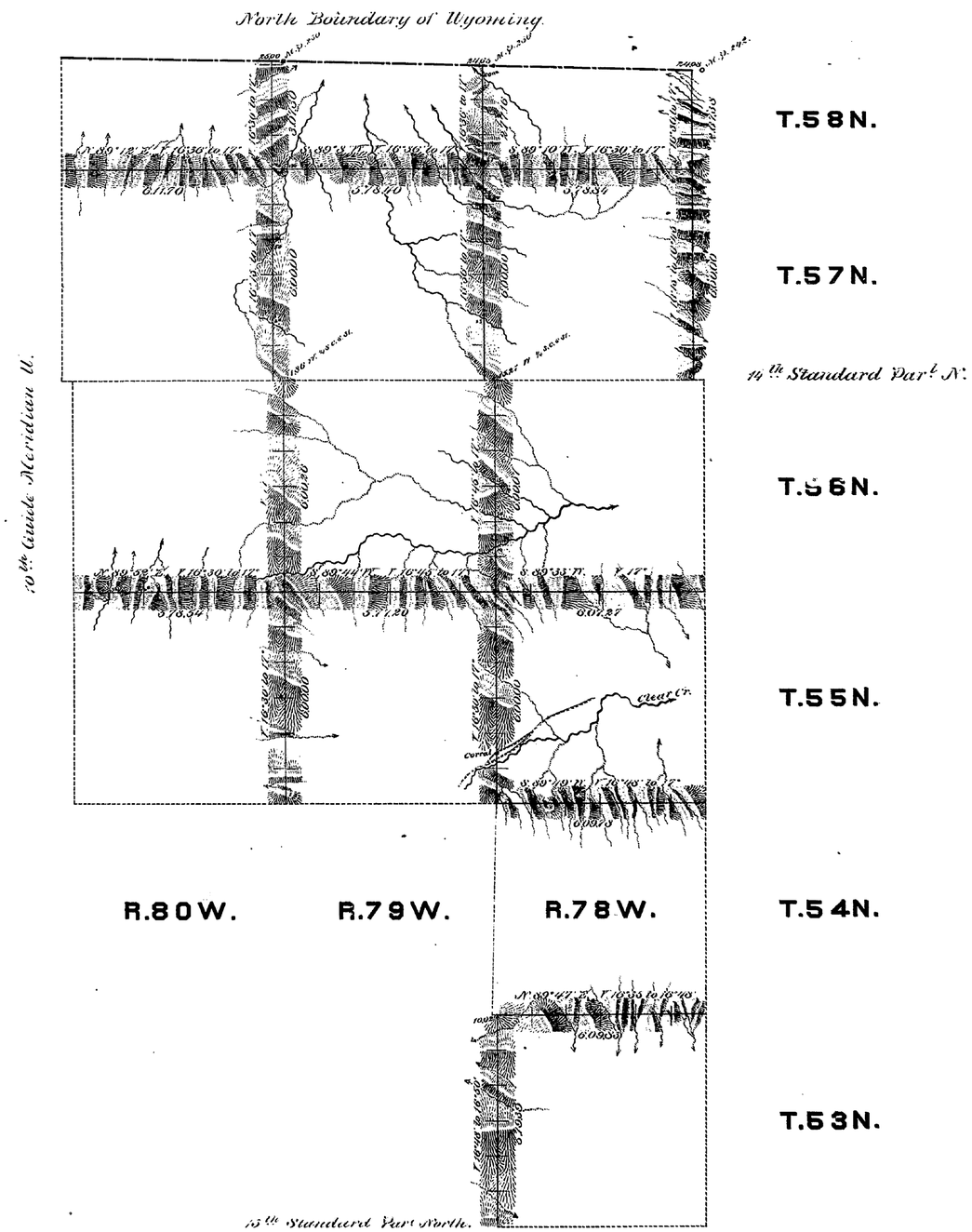

Surveys designated	By whom surveyed	Date of contract.	Amt. of surveys			When surveyed.
			mls.	chs.	lks.	
Exterior lines	Ed. F. Stahle	Sept. 21. 1880	105	23	12	May 24 - June 11. 1883.
Connections.	" " "	" " "	1	30	88	" " "

I hereby certify that the above diagram of T. 53 & 54 N. R. 78 W. & T. 55, 56, 57 & 58 N. R. 78, 79, & 80 West. of the 6th Principal Meridian Wyoming Territory, is strictly conformable to the field notes of the survey thereof on file in this Office, which have been examined and approved.

Surveyor General's Office,
Cheyenne Wyo. November 1st 1883.

Edw. C. David
Surveyor General.

1812

(23) Indexed accession no. 2637

63

10TH GUIDE MERIDIAN WEST

in Tps. 57 & 58 N. betw. Rgs. 80 & 81 W. of the 6th Prin. Mer., Wyo. T.

Magn. Var. East Scale 40 Chs. to 1 Inch

June 4, 83



Surveys Designated	By Whom Surveyed	Date of Contract	Amount of Surveys			When Surveyed
			Mls	Chs	Lks	
10th Guide Mer. W.	Ed. F. Stahle	Sept. 21. 1880	9	76	80	June 4, 1883
Connections	" "	" "		35	56	" "

The above map of the 10th Guide Meridian West in Tps. 57 & 58 N. betw. Rgs. 80 & 81 W. of the 6th Principal Meridian, Wyo. Ter., is strictly conformable to the fieldnotes of the survey thereof, on file in this office, which have been examined and approved.

Surveyor General's Office
Cheyenne, Wyoming
November 1st 1883

Edw. C. Dawes
Sur. Genl

1810