(3-6754)

Survey accepted G.L.O. April 7, 1919.

# Resurvey Township No. 57 North, Range No. 81 West of the Sixth Principal Meridian, Wyoming

See Index Plat

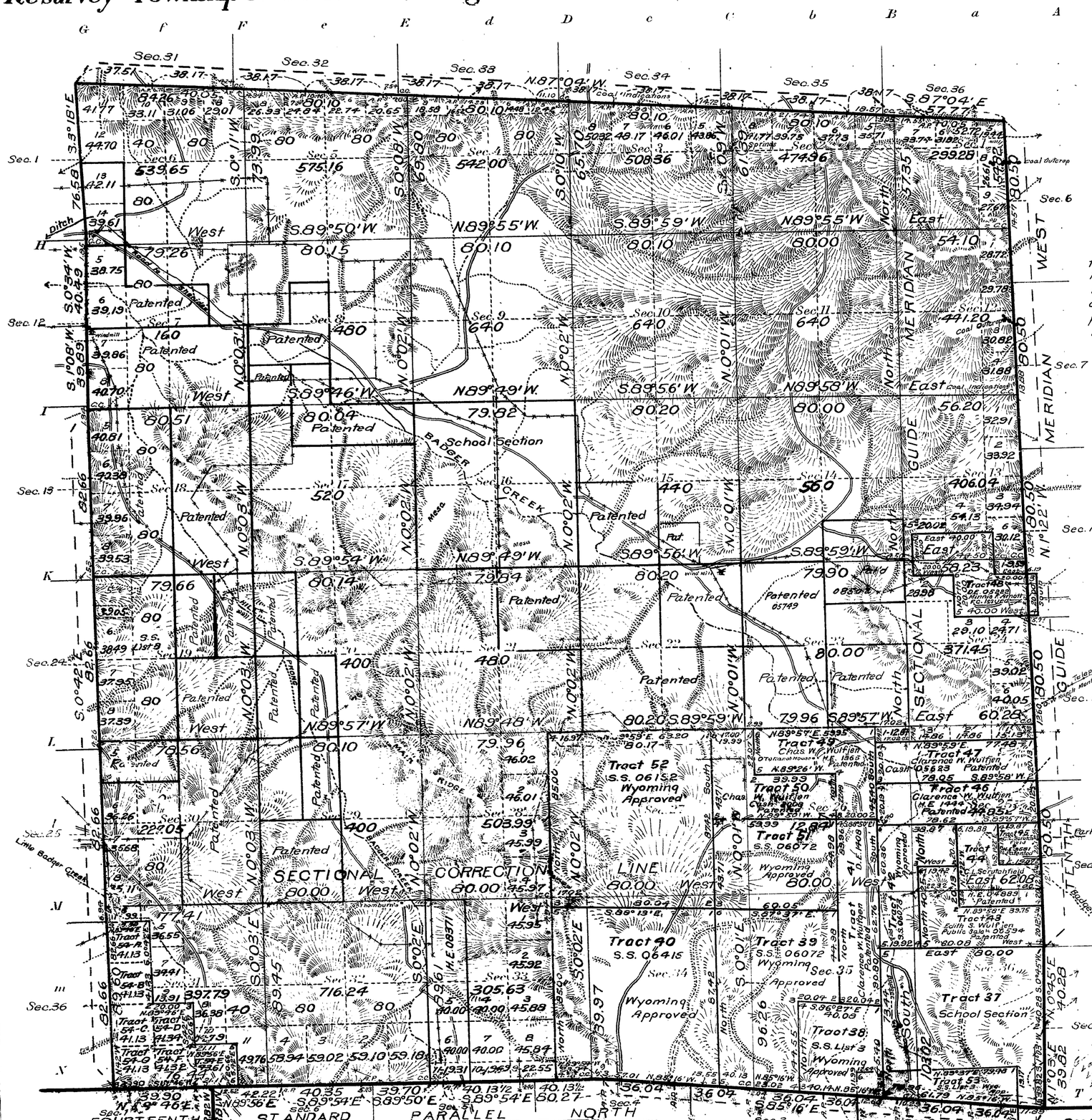


All tract segregations shown hereon represent the position and form of said tracts under the original description as referred to the original survey; located as such on the ground according to the best available evidence of what should be their true positions, after the discrepancies in the record of the original survey are taken into consideration. See Commissioner's Letter "E" September 27, 1918

All entries, whether patented or unpatented, not shown hereon as segregated tracts nor shown in accompanying index, are intended to conform to the lines of the resurvey under their original description.

Indications of coal in Sec's 1, 11, 12, 13

| | |
|---|---|
| Area of Tract 53 | 480.27 A. |
| Area of Tract 53 in conflict with Tr. 38 | 15.88 A. |
| Area of Tr. 53 in conflict with Tr. 37 | 107.95 A. |
| Area of Tr 53 exclusive of conflict with Trs. 37 and 38 | 356.44 A. |

| Areas in Acres | |
|---|---|
| Public Land | 11826.49 |
| Indian Reservation | |
| Indian Allotments | |
| Mineral Claims | |
| Water Surface | |
| Total Area | |

Scale 40 Chains to an inch

Mean Magnetic Declination
Latitude 44°53' N.
Longitude 106°25' W.

| Surveys Designated | By Whom Surveyed | Group No. | Group Date | Amount of Surveys Mls. | chs. | lks. | When Surveyed Begun | Completed |
|---|---|---|---|---|---|---|---|---|
| Resurvey Subdivisions | Kelley and Adams | 29 | Feb. 19, 1917 | 58 | 43 | 54 | Oct 3, 1917 | Oct 23, 1917 |
| Connections | " " " | " | " " " | 2 | 01 | 20 | " " " | " " " |
| Segregated Tract | " " " | " | " " " | 2 | 40 | 00 | " " " | " " " |
| Resurvey 10th Guide Meridian W. | " " " | " | " " " | 6 | 02 | 60 | June 7, 1917 | Nov. 7, 1917 |
| Resurvey West Boundary | " " " | " | " " " | 6 | 07 | 60 | Oct 2, 1917 | Oct 15, 1917 |
| Resurvey 14th Standard Parallel N. | " " " | " | " " " | 5 | 58 | 68 | June 2, 1917 | Oct 15, 1917 |
| Resurvey North Boundary | " " " | " | " " " | 5 | 62 | 43 | Oct 16, 1917 | Oct 17, 1917 |
| Segregated Tracts | Albert B. Rich | " | " " " | 29 | 46 | 97 | Nov. 22, 1918 | Nov. 26, 1918 |

The above map of Resurvey Township No. 57 North Range No. 81 West of the Sixth Principal Meridian Wyoming is strictly conformable to the field notes of the resurvey thereof on file in this office, which have been examined and approved.

U. S. Surveyor General's Office.
Cheyenne, Wyoming, February 19, 1919

Charles L. Decker
Surveyor General.

accession no. 3860

Survey accepted April 7, 1919.

Supplemental Plat No 1

# Index Diagram

## Resurvey Township No 57 North, Range No 81 West of the Sixth Principal Meridian, Wyoming

Group No 29

| Segregated Tracts | | | | | | | | |
|---|---|---|---|---|---|---|---|---|
| Resurvey | Original Survey | | | | | | | |
| Tract No | T | R | Sec. | Subdivisions | Entry Kind | Entry Number | Status in Land Office | Entryman |
| 37 | 57 | 81 | 36 | All | S.S. | | Approved | Wyoming |
| 38 | " | " | 35 | SE¼ | S.S. | List 38 | Approved | Wyoming |
| 39 | " | " | 35 | W½NE¼, W½ | S.S. | 06072 | | Wyoming |
| 40 | " | " | 34 | All | S.S. | 06416 | Approved | Wyoming |
| 41 | " | " | 35 | E½NE¼ | | | | |
| | " | " | 26 | E½SE¼ | D.E | 1408 | Patented | Clarence W. Wulfjen |
| 42 | " | " | 25 | W½SW¼, S½NW¼ | S.S. | 06073 | Approved | Wyoming |
| 43 | " | " | 25 | S½SE¼, E½SW¼ | Public Sale | 06594 | Patented | Edith S. Wulfjen |
| 44 | " | " | 25 | N½SE¼, SW¼NE¼ | H.E | 04889 | Patented | Charles L. Scrutchfield |
| 45 | " | " | 25 | SE¼NE¼ | H.E. | 3581 | Patented | Charles L. Scrutchfield |
| 46 | " | " | 25 | N½N½ | H.E. | 1444 | Patented | Clarence W. Wulfjen |
| 47 | " | " | 24 | S½S½ | Cash | 05623 | Patented | Clarence W. Wulfjen |
| 48 | " | " | 13 | S½SE¼, SW¼SE¼, NE¼SW¼ | D.E | 05222 | F.C. Issued | Minnie E Arnott |
| 49 | " | " | 26 | N½NE¼, NE¼NW¼, SE¼NE¼ | H.E | 1365 | Patented | Clarence W. Wulfjen |
| 50 | " | " | 26 | W½NW¼, SE¼NW¼, SW¼NE¼ | Cash | 2008 | Patented | Clarence W. Wulfjen |
| 51 | " | " | 26 | SW¼, W½SE¼ | S.S. | 06072 | Approved | Wyoming |
| 52 | " | " | 27 | All | S.S. | 06192 | Approved | Wyoming |
| 53 | 56 | " | 2 | Lots 1,2,3,4, S½N½, SE¼ | S.S. | List 3 | Approved | Wyoming |
| 54 | 57 | " | 31 | Lots 1,2,3,4, E½SW¼, SW¼SE¼ | H.E. | 07151 | Intact | Amos J. Helvey |

| Claims conforming to the Lines of the Resurvey with changed description | | | | | | | | | | | |
|---|---|---|---|---|---|---|---|---|---|---|---|
| Description by Resurvey | | | | Description by Original Survey | | | | | | | |
| T | R | Sec. | Subdivisions | T. | R. | Sec. | Subdivisions | Entry Kind | Entry Number | Status in Land Office | Entryman |
| 57 | 81 | 6 | Lots 13 and 14 | 57 | 81 | 6 | Lots 6 and 7 | D.E | 05031 | Intact | Nancy P. Burns |
| " | " | 7 | Lots 5 & 6, SE¼NW¼, SW¼NE¼ | " | " | 7 | Lots 1 & 2, SE¼NW¼, SW¼NE¼ | H E | 999 | Patented | John Peterson |
| " | " | 7 | Lots 7 & 8 E½SW¼, SE¼ | " | " | 7 | Lots 3 & 4, E½SW¼, SE¼ | S.S. | List 11 | Approved | Wyoming |
| " | " | 18 | Lots 5,6,7,8, E½W½ | " | " | 18 | Lots 1,2,3,4, E½W½ | S.S. | List 8 | Approved | Wyoming |
| " | " | 19 | Lots 5,6,7,8, E½W½ | " | " | 19 | Lots 1,2,3,4, E½W½ | S.S. | List 8 | Intact | Wyoming |
| " | " | 30 | Lot 5, NE¼NW¼ | " | " | 30 | Lot 1, NE¼NW¼ | S.S. | List 159 | Approved | Wyoming |
| " | " | 33 | W½NW¼, Lots 5,6,11 | " | " | 33 | W½W½ | H.E. | 08371 | Intact | George Herron |

This index to Segregated Tracts and table of claims conforming to the lines of the resurvey with changed description is made to accompany the plat of Resurvey Township No 57 North Range No 81 W and is hereby approved

U.S. Surveyor Generals Office
Cheyenne, Wyoming
February 19, 1919

Charles L. Decker
Surveyor General

A.L.R.

2246-a

57 - 81

(28)

Click Here for Field Notes

3859

18

# TOWNSHIP No. 57 NORTH, RANGE No. 81 WEST of the 6th Principal MERIDIAN.




Total number of Acres. 23026.21

| Surveys Designated | By Whom Surveyed | Date of Contract | Amount of Surveys Mls Chs Lks | When Surveyed | Magnetic Declination |
|---|---|---|---|---|---|
| Township lines | Est. L. Stahle | Sept. 21, 1880 | 23 79 34 | June 14, 15, 1881, and June 4, Dec 5, 6, 1883 | 17° 15' East |
| Subdivisions | " " | " " | 80 00 76 | Oct. 14-20, 1883 | 17° 30' " " |
| Connections | | | | | |

2246.

The above Map of Township No. 57 North of Range No. 81 West of the Sixth Principal Meridian Wyoming Territory is strictly conformable to the field notes of the survey thereof on file in this Office, which have been examined and approved.

Surveyor General's Office:
Cheyenne Wyoming
April 30 1884

Edw. C. Davis
Chief Draftsman

A. GAST & CO. ST. LOUIS & N.Y.

57 - 81

(23)
Indices

3815

# EXTERIOR LINES

*Magnetic Variation East* *Scale 3 miles to 1 inch.*

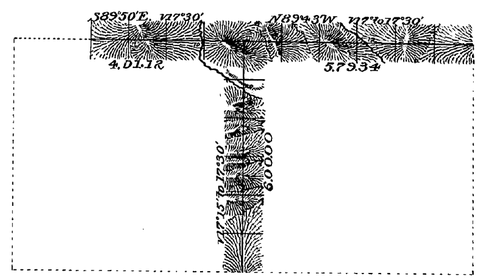


T. 57 N.

R. 82 W. R. 81 W.

| Surveys Designated | By Whom Surveyed | Date of Contract | Amount of Surveys Mls Chs Lks | When Surveyed. |
|---|---|---|---|---|
| Exterior lines | Ed. P. Stahle | Sept 21st 1880 | 16 . . 00 46 | Dec. 5 & 6 1883 |

I hereby certify that the above diagram of the Exterior lines of Tp's 57 N. Rg's 81 & 82 West of the 6th P.M. Wyo. Ter. is strictly conformable to the field notes of the survey thereof on file in this office which have been examined and approved.

Surveyor General's Office.
Cheyenne Wyoming
April 30th 1884

Edw. A. Dana
Surveyor General.

2233

(23) Indexed accession no. 2637

63

# 10TH GUIDE MERIDIAN WEST

in Tps. 57 & 58 N. betw. Rgs. 80 & 81 W. of the 6th Prin. Mer., Wyo. T.

Magn. Var. East  Scale 40 Chs. to 1 Inch

June 4, 83




| Surveys Designated | By Whom Surveyed | Date of Contract | Amount of Surveys | | | When Surveyed |
|---|---|---|---|---|---|---|
| | | | Mls | Chs | Lks | |
| 10th Guide Mer. W. | Ed. F. Stahle | Sept. 21. 1880 | 9 | 76 | 80 | June 4, 1883 |
| Connections | " " | " " | | 35 | 56 | " " |

The above map of the 10th Guide Meridian West in Tps. 57 & 58 N. betw. Rgs. 80 & 81 W. of the 6th Principal Meridian, Wyo. Ter., is strictly conformable to the fieldnotes of the survey thereof, on file in this office, which have been examined and approved.

Surveyor General's Office
Cheyenne, Wyoming
November 1st 1883

Edw. C. Dawes
Sur. Genl

1810

Click Here for Field Notes

(183) Index US 866

# 14TH. STANDARD PARALLEL NORTH.

*between Townships 56 & 57 North, Ranges 81 to 84 West of the 6th Principal Meridian, Wyoming Territory.—*
*West*

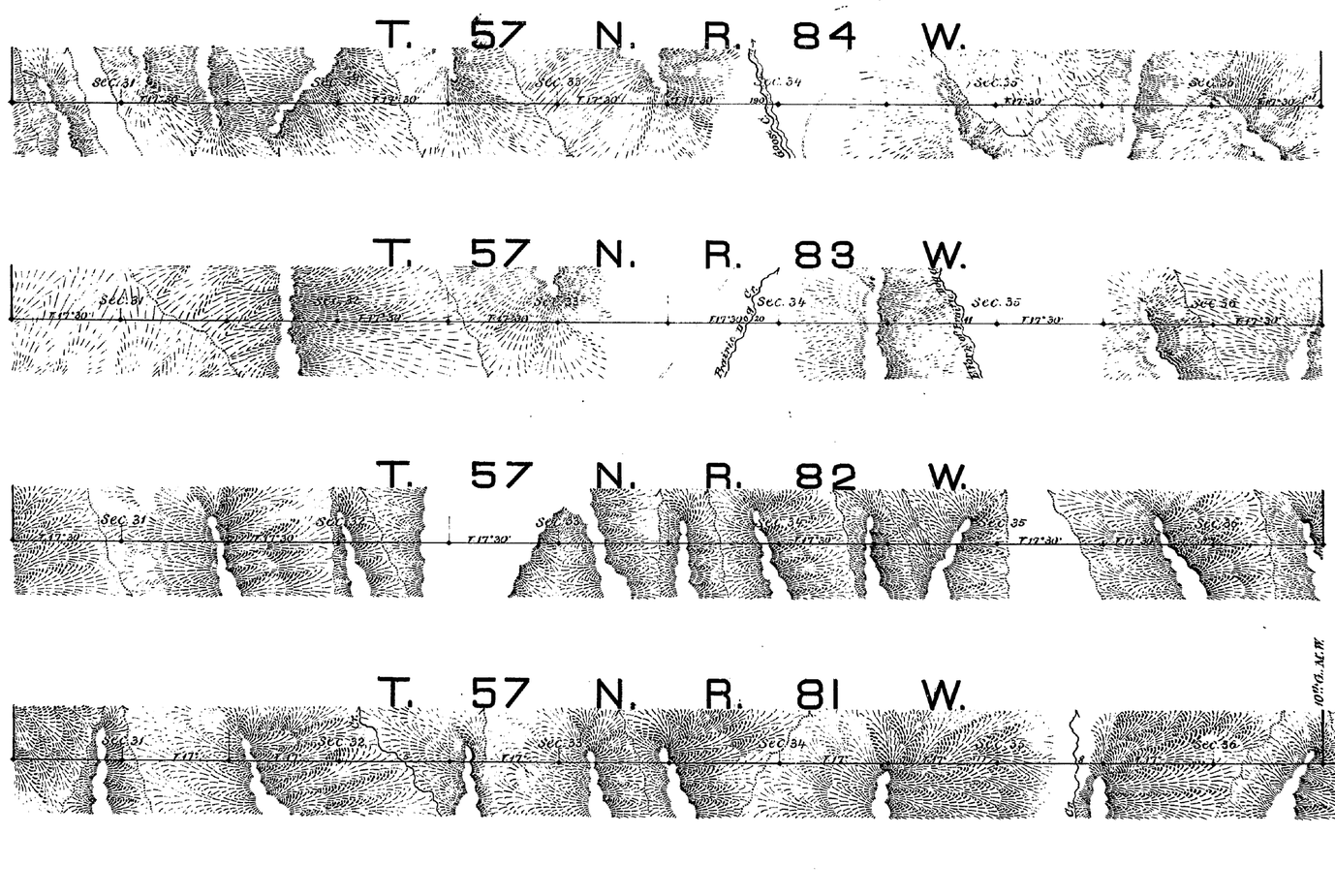


*Scale, 40 chains to an inch.*

*Magnetic Variation East.*

| Surveys Designated. | By Whom surveyed. | Date of Contract. | Amount of Surveys | | | When Surveyed. |
|---|---|---|---|---|---|---|
| | | | mls. | chs. | lks. | |
| 14th Stand. Parallel N. | Ed. T. Stahle | September 21, 1880 | 24 | 00 | 00 | June 18, 1881 |
| Convergency | " " " | " " " | | 46 | 40 | " " " |

*I hereby certify that the above diagram of the 14th Standard Parallel North, between Townships 56 & 57 North, Ranges 81 to 84 West of the 6th Principal Meridian, Wyoming Territory, is strictly conformable to the field notes of the survey thereof on file in this Office, which have been examined and approved.*

*Surveyor General's Office,*
*Cheyenne, Wyo. Oct. 22nd 1881.*

Edw. C. Dawes
Surveyor General.

647