Click Here for Field Notes

Accs. 6194

ORIGINAL

TOWNSHIP No. 57 NORTH, RANGE No. 87 WEST OF THE SIXTH PRINCIPAL MERIDIAN WYOMING

DEPENDENT RESURVEY SECTIONS 19, 20, 21, 28, 29, 30, 31, 32, 33 AND 34



Area Resurveyed 6,368.17 Acres

LINES DESIGNATED	BY WHOM SURVEYED	GROUP		MILEAGE		WHEN SURVEYED	
		No.	DATE	MLS.	CHS.	BEGUN	COMPLETED
South Boundary	Marvin J. Lytle, Otis Gaylord and David B. Hilton	147	April 23, 1937	5	67.20	May 26, 1937	Sept. 16, 1937
Subdivisional	"	"	"	19	61.95	"	"
West Boundary	Marvin J. Lytle	63	August 21, 1922 March 28, 1923	5	76.02	Sept. 2, 1922	August 24, 1923

A.N.T.

The plat of the resurvey of Township No. 57 North, Range No. 87 West, shows the retracement and reestablishment of the lines of the original survey of sections 19, 20, 21, 28, 29, 30, 31, 32, 33 and 34 as shown upon the plats approved March 28, 1882 and March 26, 1884, in their true original position according to the best available evidence of the position of the original corners, all differences between the measurements shown on the original plats and those derived in the retracement have been distributed proportionally between accepted corners in accordance with surveying rules. Reference will be made to the original plat for the showing of the areas and more detailed descriptions of the various smaller subdivisions except in [illegible] as to warrant recalculation of the public lands therein.

Resurvey authorized by Commissioner's letter "E" dated August 12, 1936

Office of Supervisor of Surveys
Denver, Colorado, Nov. 16, 1938.

The above plat of Township No. 57 North, Range No. 87 West of the Sixth Principal Meridian, Wyoming, is strictly conformable to the field notes of the resurvey thereof which have been examined and approved.

Supervisor of Surveys

UNITED STATES
DEPARTMENT OF THE INTERIOR
GENERAL LAND OFFICE
Washington, D.C., March 17, 1939

The resurvey represented by this plat having been correctly executed in accordance with the requirements of law and the regulations of this office is hereby accepted.

Assistant Commissioner

734-B

57-87

(27)

Click Here for Field Notes

2

1045

TOWNSHIP No. 57 NORTH, RANGE No. 87 WEST of the 6TH Principal MERIDIAN.

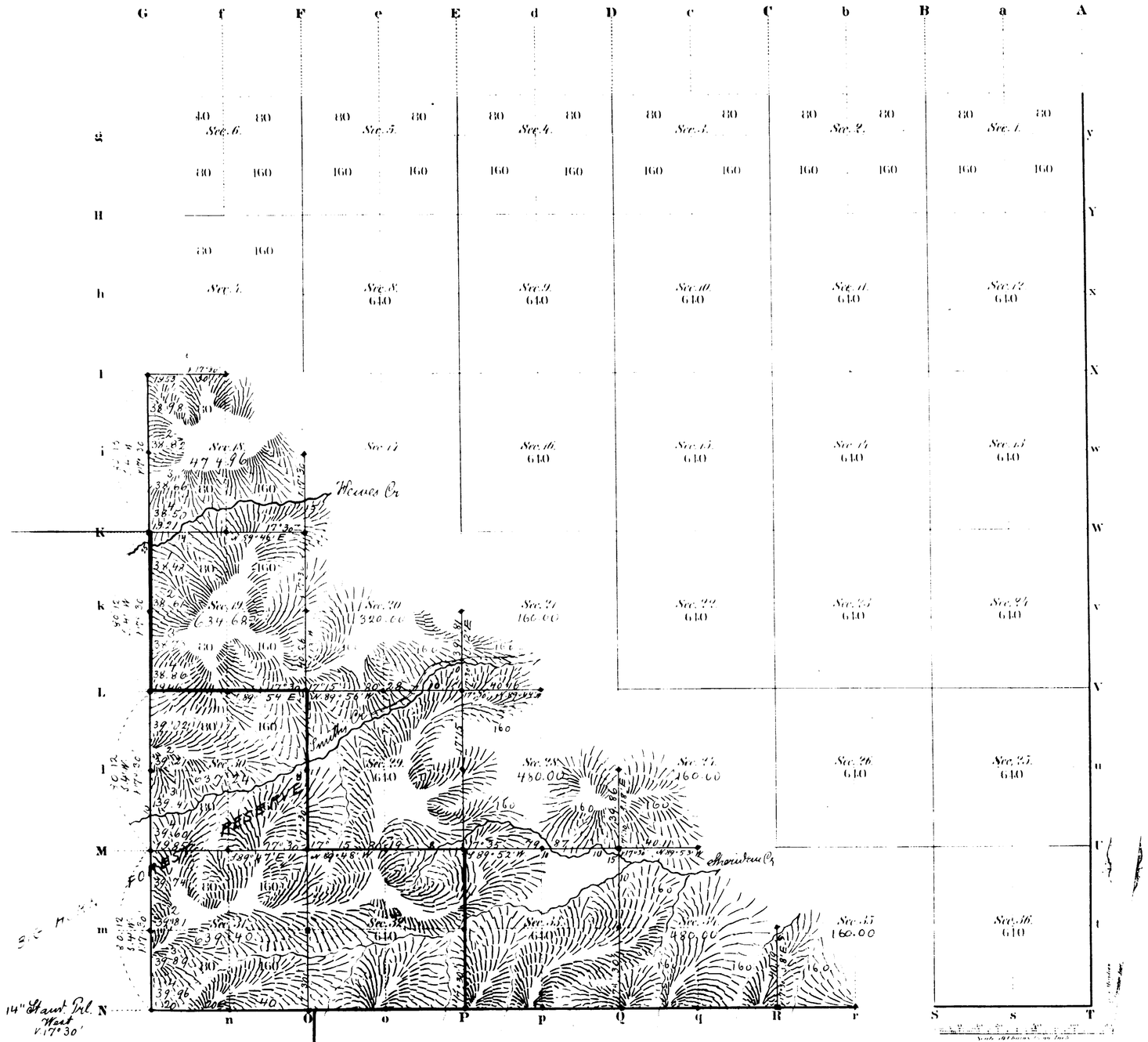

Total number of Acres. 6066.28

Surveys Designated	By Whom Surveyed	Date of Contract	Amount of Surveys Miles	Chs	Lks	When Surveyed	Magnetic Declination
W. Township line	Ed. L. Stahle	Sept. 21, 1880	4	00	49	Sept. 2, 1882	17° 30' East
Subdivisions	" "	" "	13	79	25	March 9-10, 1882	17° 30' " "
Connections							
14th Stand. P. N	" "	" "	4	40	00	Decr. 31, 1881	

The above Map of Township No. 57 North of Range No. 87 West of the Sixth Principal Meridian Wyoming Territory is strictly conformable to the field notes of the survey thereof on file in this Office, which have been examined and approved.

Surveyor General's Office,
Cheyenne Wyoming
March 26th 1884

Edw. C. Dwight
Surv. Genl.

A. GASSER CO. ST. LOUIS, MO.

734A

57-87

Click Here for Field Notes

(12) 1044 102

TOWNSHIP No. 57 NORTH, RANGE No. 87 WEST of the 6th Principal MERIDIAN.

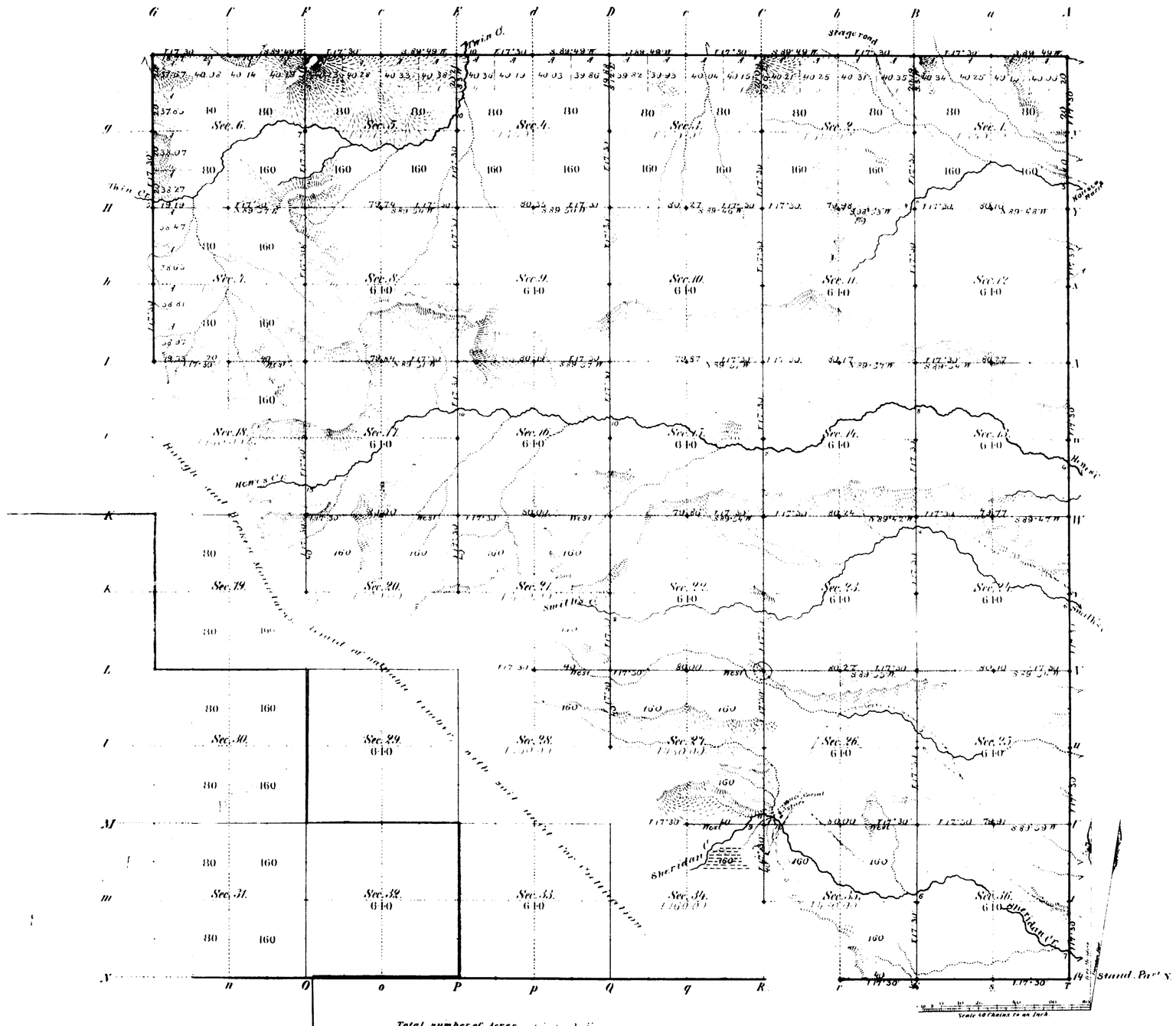

Total number of Acres

Surveys Designated	By Whom Surveyed	Date of Contract	Amount of Surveys Mi. Ch. Lks.	When Surveyed	Magnetic Declination
N. E. & Part of W. Township lines	Ed. F. Stratte	Sept. 21, 1880	13 78 77	Oct. 12 20, 1881	17° 30' East
Subdivisions	" " "	" " "	46 0 19	Nov. 23 28, 1881	17° 30' " "
Connections					
14th Stand. Par. N.	" " "	" "	1 40 0	Oct. 14, 1881	

The above Map of Township No. 57 North of Range No. 87 West of the 6th Principal Meridian Wyoming Territory is strictly conformable to the field notes of the survey thereof on file in this Office which have been examined and approved

Surveyor General's Office,
Cheyenne Wyoming
March 28th 1882

Edw. C. Faith
Surv. Gen.

A. Gast & Co. St. Louis Mo.

734

57-87

2937

44

1918

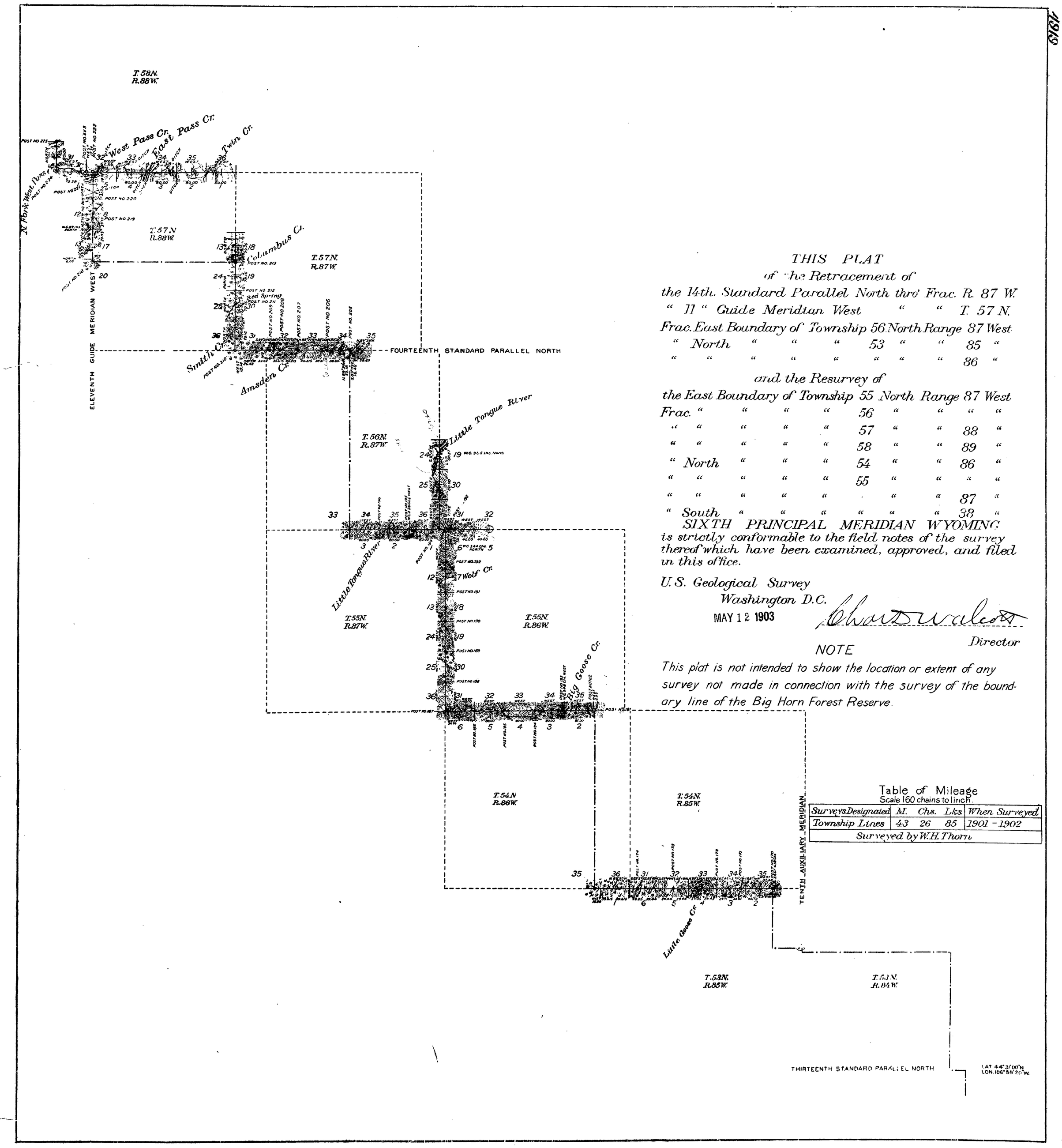

THIS PLAT
of the Retracement of
the 14th. Standard Parallel North thro' Frac. R. 87 W.
" 11 " Guide Meridian West " " T. 57 N.
Frac. East Boundary of Township 56 North Range 87 West
" North " " " 53 " " 85 "
" " " " " " " " 86 "

and the Resurvey of
the East Boundary of Township 55 North Range 87 West
Frac. " " " " 56 " " " "
" " " " " 57 " " 88 "
" " " " " 58 " " 89 "
" North " " " 54 " " 86 "
" " " " " 55 " " " "
" " " " " " " 87 "
" South " " " " " " 38 "

SIXTH PRINCIPAL MERIDIAN WYOMING
is strictly conformable to the field notes of the survey thereof which have been examined, approved, and filed in this office.

U.S. Geological Survey
Washington D.C.
MAY 12 1903

Director

NOTE

This plat is not intended to show the location or extent of any survey not made in connection with the survey of the boundary line of the Big Horn Forest Reserve.

Table of Mileage
Scale 160 chains to linch.

Surveys Designated	M.	Chs.	Lks.	When Surveyed
Township Lines	43	26	85	1901 - 1902
Surveyed by W.H. Thorn				

100-A.

RECEIVED S. G. O.
AUG 11 1903
CHEYENNE, WYO.

2956

44

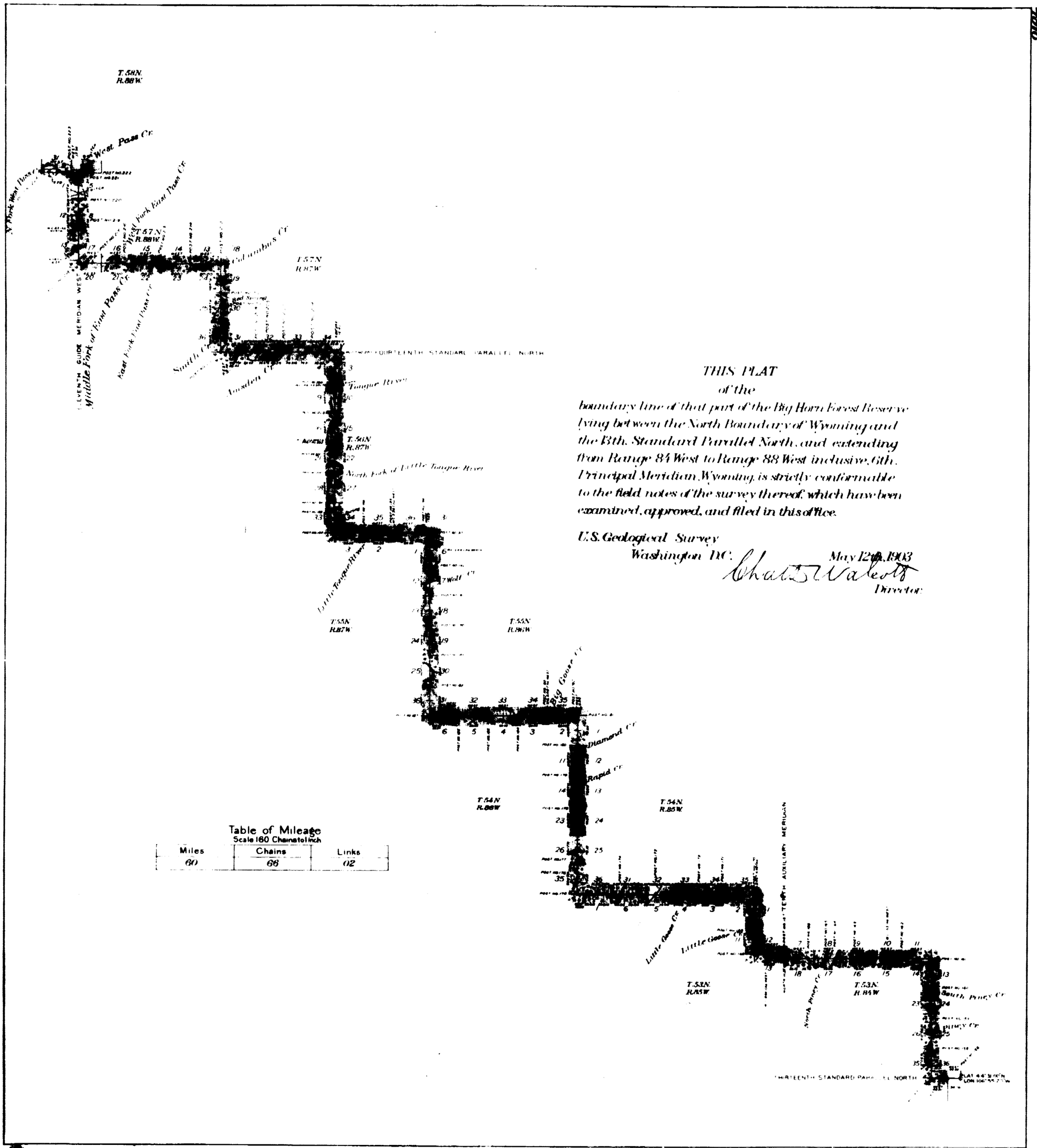

THIS PLAT

of the

boundary line of that part of the Big Horn Forest Reserve lying between the North Boundary of Wyoming and the 13th. Standard Parallel North, and extending from Range 84 West to Range 88 West inclusive, 6th. Principal Meridian, Wyoming, is strictly conformable to the field notes of the survey thereof, which have been examined, approved, and filed in this office.

U.S. Geological Survey
Washington D.C. *May 12th, 1903*

Chas. D. Walcott
Director.

Table of Mileage
Scale 160 Chains to 1 inch

Miles	Chains	Links
60	66	02

RECEIVED U.S.G.S. 11 3 1903

100

(26)

3314

17

14th STANDARD PARALLEL NORTH

Along the S. bdy. of Tp. 57 North, Ranges 87 & 88 West of the 6th P.M. Wyoming Ter.

Scale 40 chs. to 1 inch — Mag. Var. 17° 30' East.

Course West.

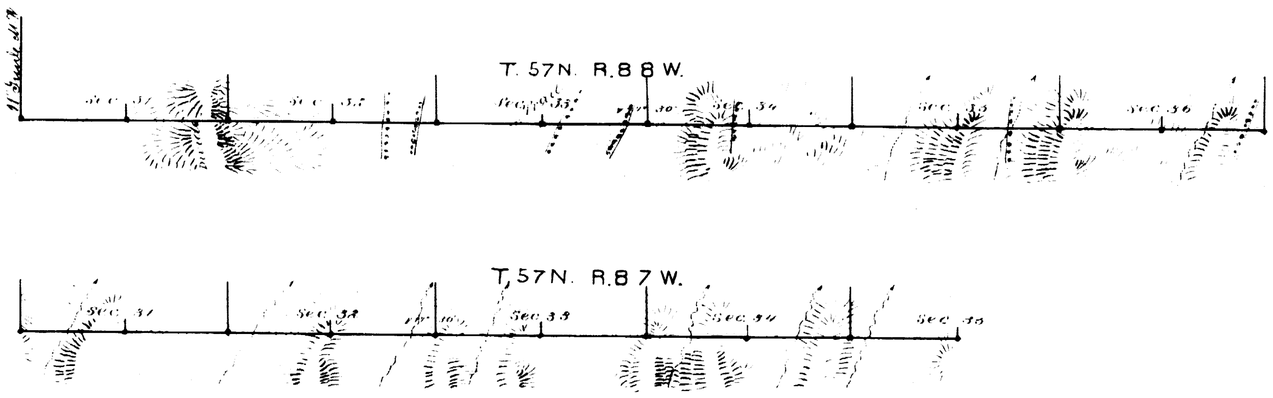

Survey Designated	By Whom Surveyed	Date of contract	Amount of Survey Mls. Chs. Lks.	When Surveyed.
6th Stand. Par'l N.	Ed. F. Stahle	Sept. 21, 1880	10 40 0	Dec. 31, 1881 and Jan. 2, 1883.

The above diagram of the 14th Standard Parallel North, along the South bound. of Tp. 57 N., Ranges 87 & 88 W. of the 6th P.M., Wyoming Ter., is strictly conformable to the field notes of the survey on file in this Office, which have been examined and approved.

Surveyor General's Office,
Cheyenne Wyoming, Febry. 27th 1884

Edw. C. David
Sur. Gen.

2058

(13)

Redeeded

Accession No. 1051

Click Here for Field Notes

4

EXTERIOR LINES.

Scale, 3 miles to an inch. *Magnetic var. East.*

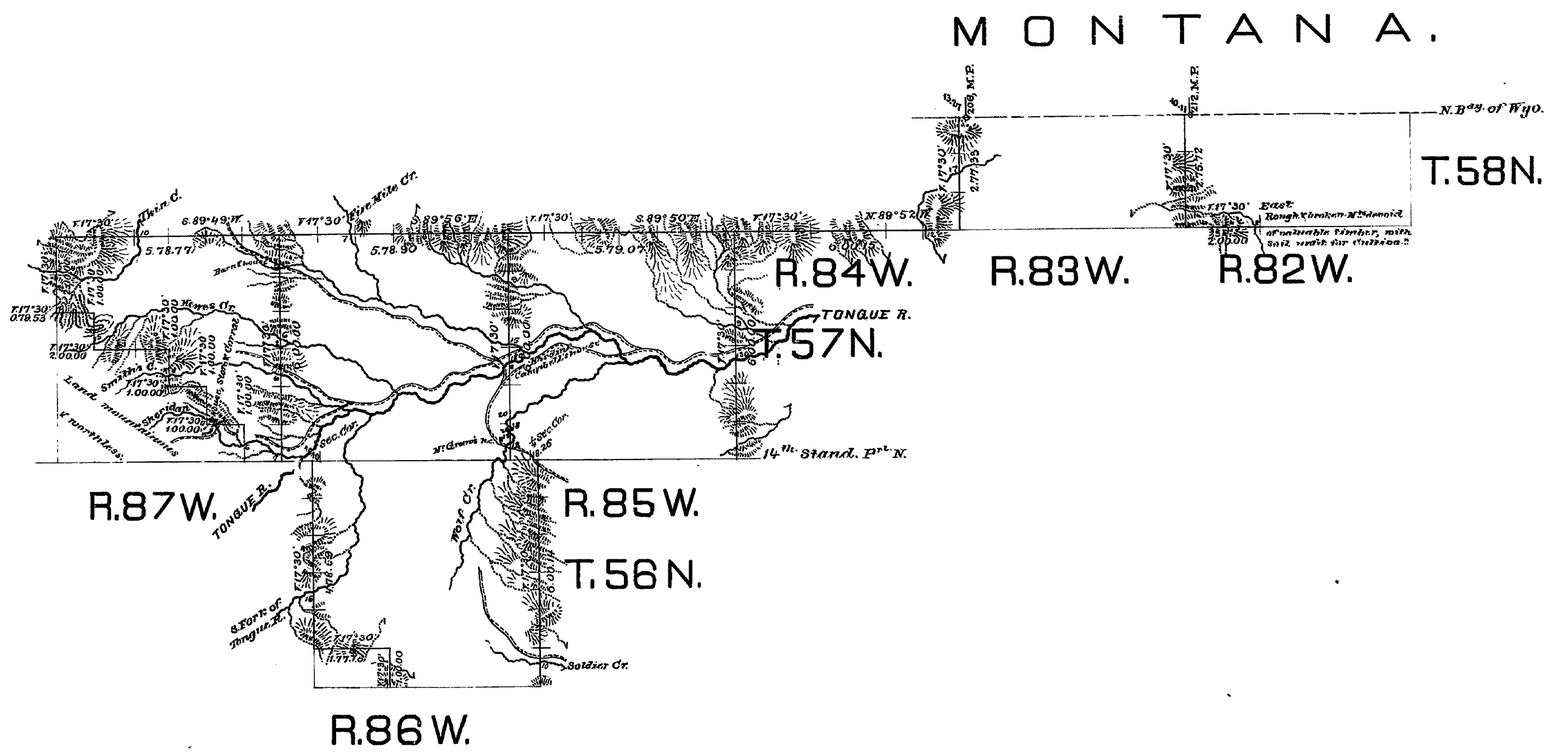

Surveys Designated.	By whom surveyed.	Date of Contract.	Amount of Surveys mls.	chs.	lks.	When surveyed.
Exterior lines.	Edw. F. Stahle	Sep. Numb 21, 1881	62	68	67	Octbr. 15 to 25, 1881
Connections	" " "	" " "		59	74	" " "

I hereby certify that the above diagram of the exterior lines of Tps. 56 N., R. 86 W., — Tps. 57 N., Rgs. 85 to 87 W. inclusive, — Tp. 58 N., Rgs. 82 & 83 W. of the 6th Principal Meridian, Wyoming Territory is strictly conformable to the field notes of the survey thereof on file in this Office, which have been examined and approved.

Surveyor Generals Office
Cheyenne, Wyo. March 28th 1882.

Edw. C. David
Surveyor General.

739

(13) Indexed accession no. 1049

Click Here for Field Notes

2.

14TH. STANDARD PARALLEL NORTH.

in Ranges 85, 86 and 87 West of the 6th Principal Meridian, Wyoming Terr.
Course West

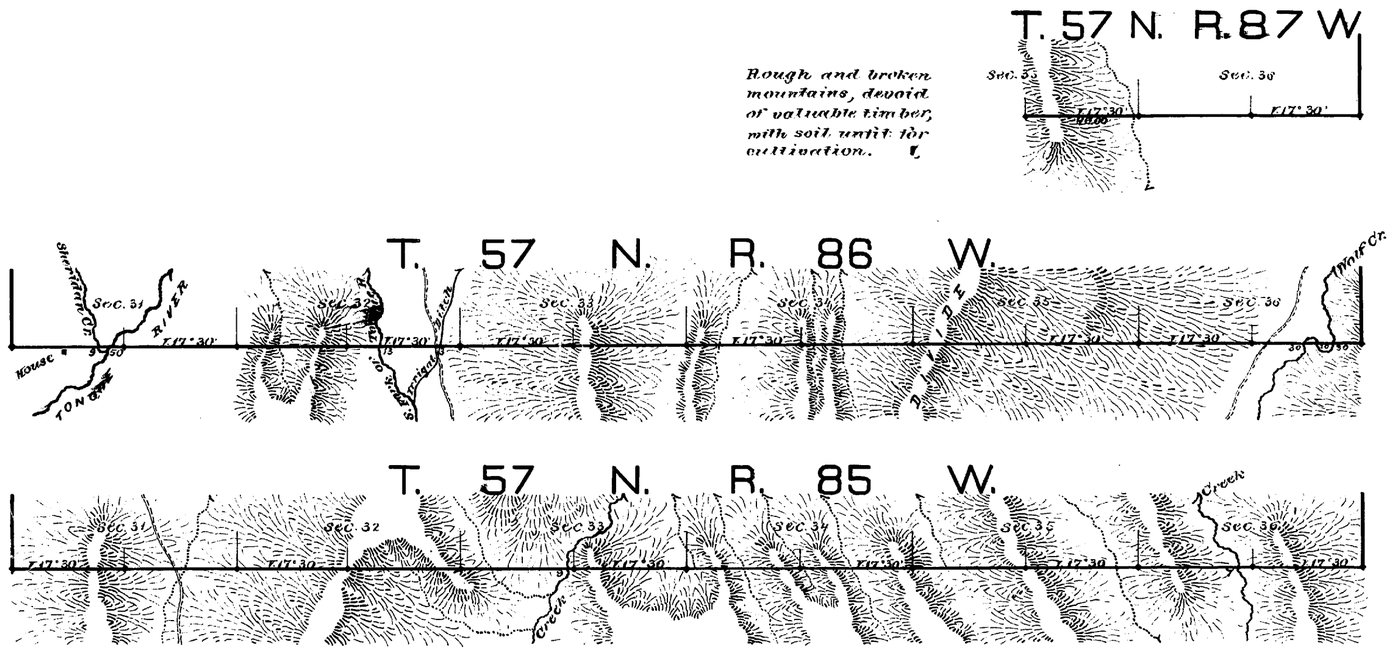

Scale, 40 chains to an inch.

Magnetic variation, East.

Surveys designated.	By whom surveyed.	Date of Contract.	Amount of Surveys mls.	chs.	lks.	When surveyed
14th Stand. Par. North	Edw. F. Stanle	Septbr. 21, 1880	13	40	0	Octbr. 13 & 14, 1881

I hereby certify, that the above diagram of the 14th Standard Parallel North, in Ranges 85, 86 & 87 West of the 6th Principal Meridian, Wyoming Territory, is strictly conformable to the field notes of the survey thereof on file in this Office, which have been examined and approved.
Surveyor Generals Office.
Cheyenne, Wyo. March 28th 1882.

Edw. C. David
Surveyor General.

737