(23)

Click Here for Field Notes

62

2620

TOWNSHIP No 58 NORTH. RANGE No 80 WEST of the 6th Principal MERIDIAN.

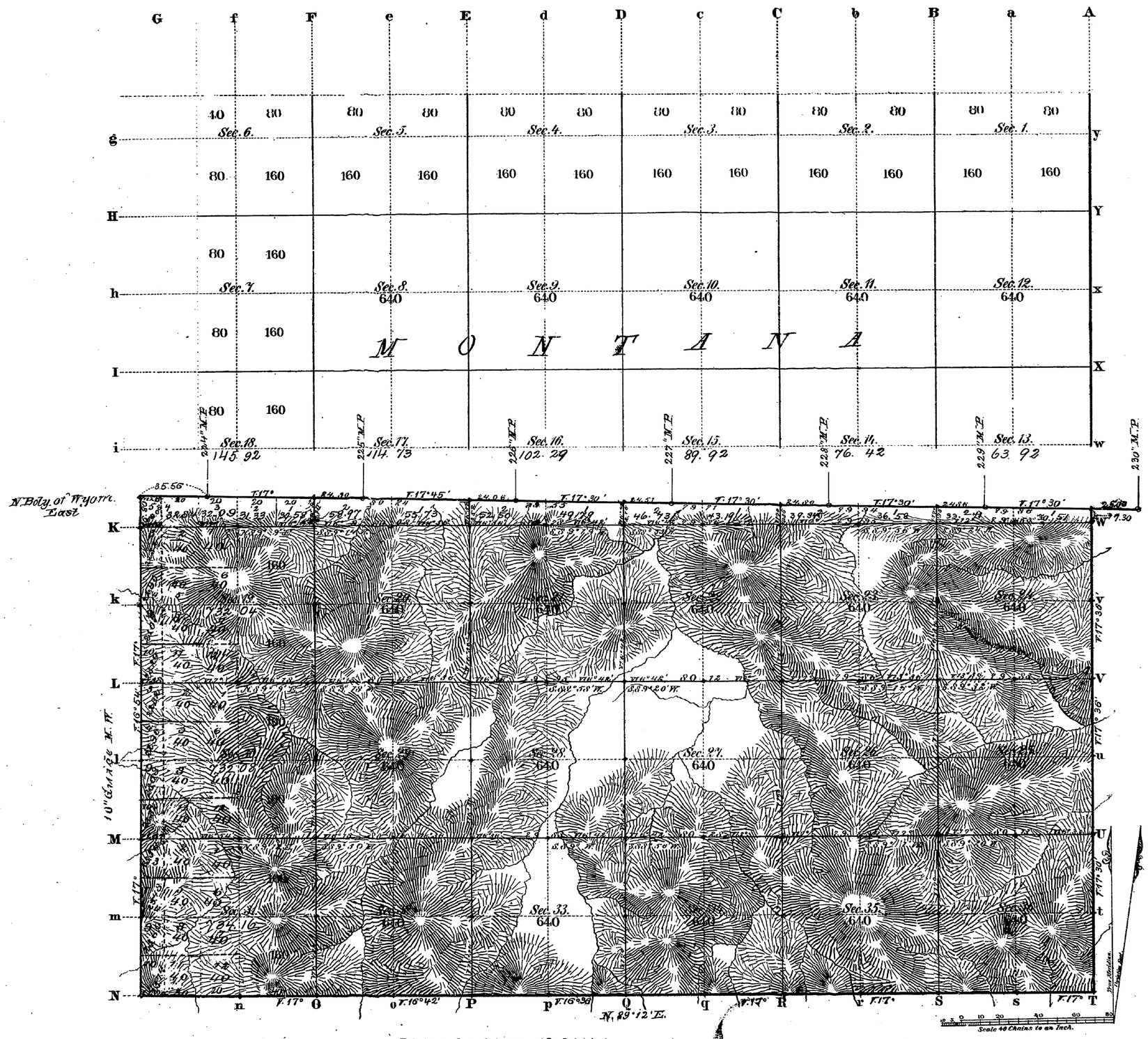

Total number of Acres. 12.391.48

	Surveys Designated	By Whom Surveyed	Date of Contract	Amount of Surveys Mls	Chs	Lks	When Surveyed	Magnetic Declination
Ex	S. Township lines	Edw. F. Stanton	Sept. 21, 1880	9	19	20	June 9 11, 1883	17° 10' East
	Subdivisions	" " "	" " "	34	14	25	June 18 to 28, 1883	16° 35' "
	Connections	" " "	" " "	1	48	53	" " "	
	10" Guide N. W.	" " "	" " "	3	16	80	June 4 1883	
	N. Bdy. of Wyo.	Rollin J. Reeves	April 18, 1879	6	10	56	Sept. 24, 25, 1880	

The above Map of Township No 58 North Range No 80 West of the Sixth Principal Meridian Wyoming Territory is strictly conformable to the field notes of the survey thereof on file in this Office, which have been examined and approved.

Surveyor Generals Office,
Cheyenne Wyoming
November 1st 1883

Edw. C. Davis
Surv. Genl.

A. Gast & Co. St. Louis, Mo.

1805

58 - 80

(23) Jackson 2639

Click Here for Field Notes

EXTERIOR LINES.

Scale 3 miles to 1 inch. Magnetic Variation 15°.

M O N T A N A .

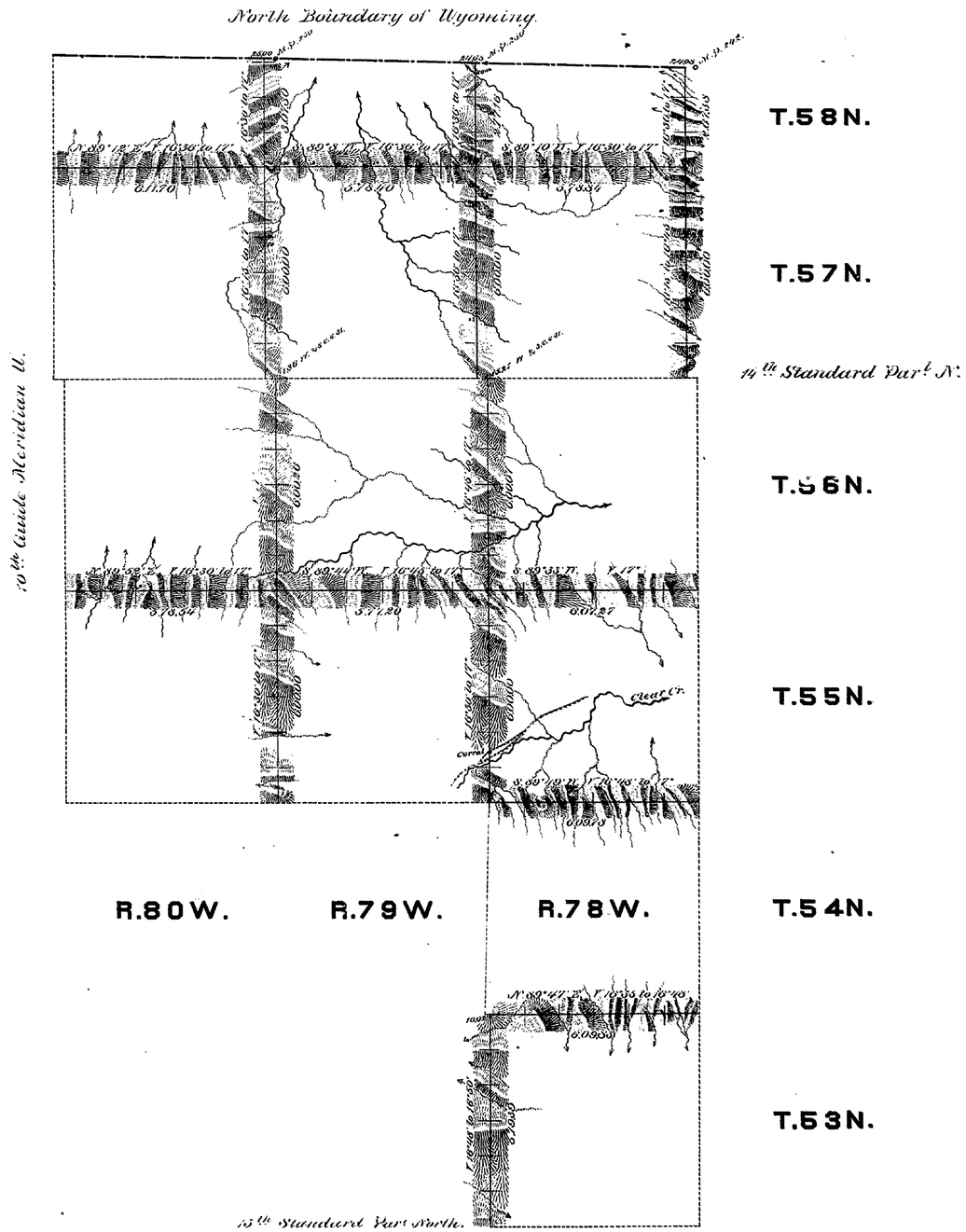

Surveys designated	By whom surveyed	Date of contract.	Amt. of surveys			When surveyed.
			miles.	chs.	lks.	
Exterior lines	Ed. T. Stahle	Sept 21. 1880	105	23	12	May 24-June 11. 1883.
Connections.	" " "	" " "	1	30	88	" " "

I hereby certify that the above diagram of T. 53 & 54 N. R 78 W. & T. 55, 56, 57 & 58 N. R. 78, 79, & 80 West. of the 6th Principal Meridian Wyoming Territory, is strictly conformable to the field notes of the survey thereof on file in this Office, which have been examined and approved.

Surveyor Generals Office,
Cheyenne Wyo. November 1st 1883.

Edw. C. Dawes
Surveyor General.

1812

(23) Indexed accession no. 2637

Click Here for Field Notes

63

10TH GUIDE MERIDIAN WEST

in Tps. 57 & 58 N. betw. Rgs. 80 & 81 W. of the 6th Prin. Mer., Wyo. T.

Magn. Var. East Scale 40 Chs. to 1 Inch

June 4, 83

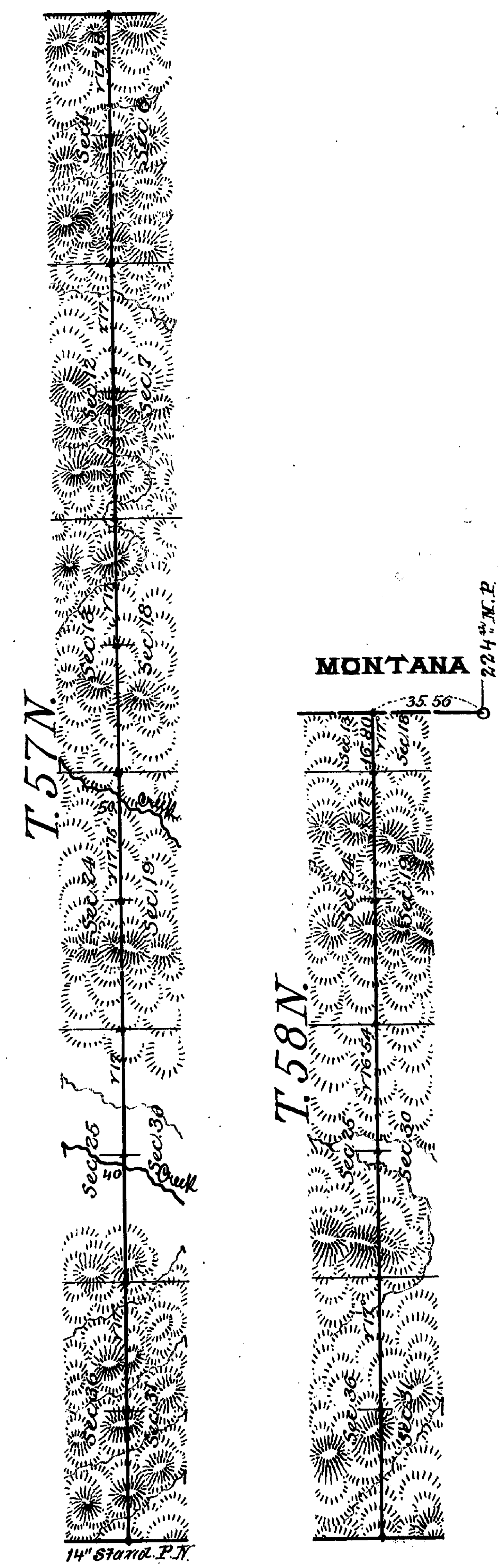

Surveys Designated	By Whom Surveyed	Date of Contract	Amount of Surveys			When Surveyed
			Mls	Chs	Lks	
10th Guide Mer. W.	Ed. F. Stahle	Sept. 21. 1880	9	16	80	June 4, 1883
Connections	" "	" "		35	56	" "

The above map of the 10th Guide Meridian West in Tps. 57 & 58 N. betw. Rgs. 80 & 81 W. of the 6th Principal Meridian, Wyo. Ter., is strictly conformable to the fieldnotes of the survey thereof, on file in this office, which have been examined and approved.

Surveyor General's Office
Cheyenne, Wyoming
November 1st 1883

Edw. C. David
Sur. Genl

1810