(27)

Click Here for Field Notes

5

3634

TOWNSHIP No. 58 NORTH. RANGE No. 88 WEST of the 6TH Principal MERIDIAN.

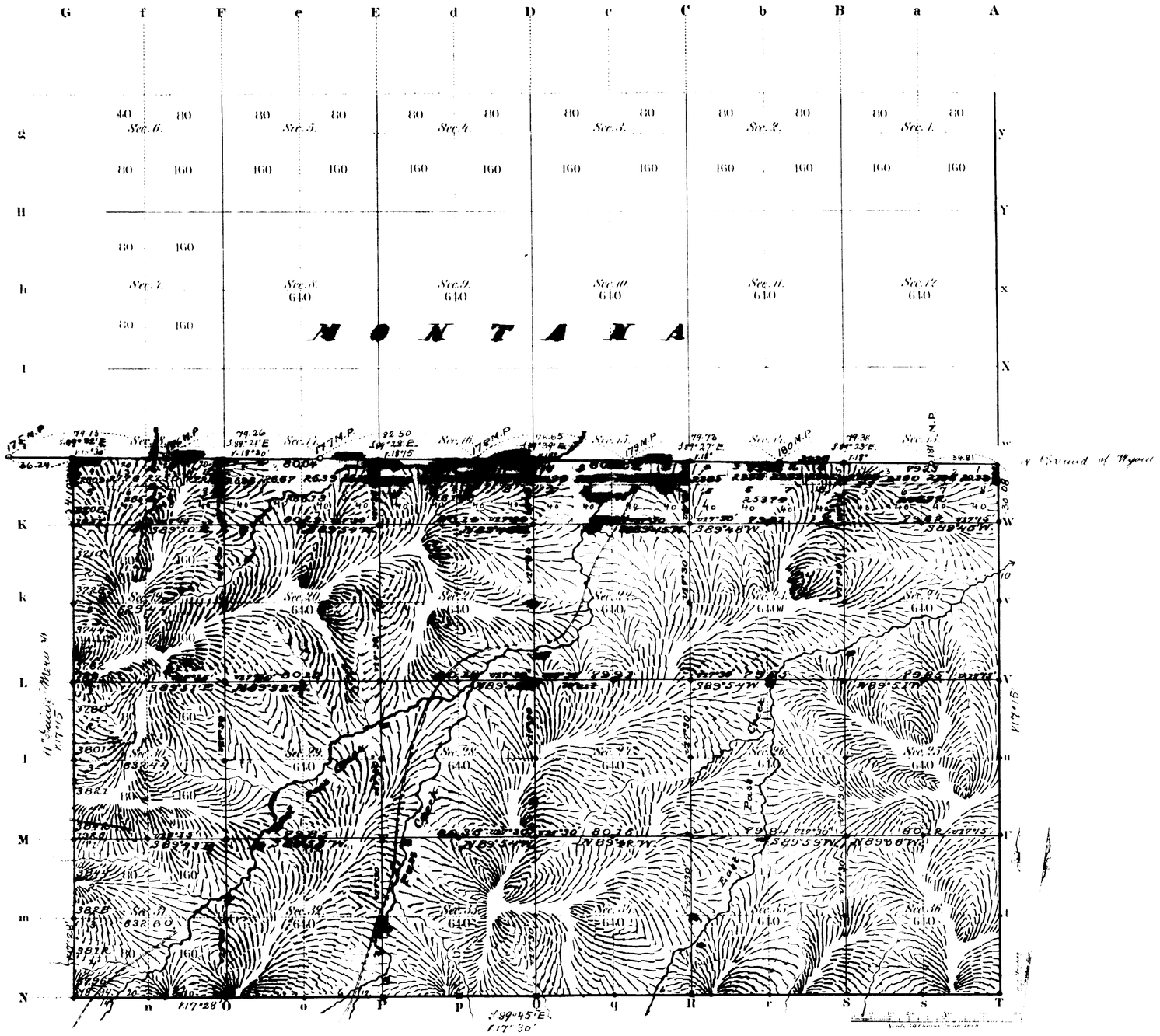

Total number of Acres 13,046.09

Surveys Designated	By Whom Surveyed	Date of Contract	Amount of Surveys Mls	Chs	Lks	When Surveyed	Magnetic Declination
S & E Township lines	Ed. S. Stahle	Sept 21, 1880	9	29	02	Febry. 3 1882	17° 24' East
Subdivisions	" "	" "	34	78	57	March 1st 1882	17° 30' " "
Connections	" "	" "	2	16	51	" "	
11th Guide M. W.	" "	" "	3	34	10	Febry. 4, 1882	
N. Bdy. of Wyo	Rev. Cin J. Reeves	April 18, 1879	5	77	22	Sept. 13, 14, 1880	

The above Map of Township No. 58 North of Range No. 88 West of the Sixth Principal Meridian Wyoming Territory is strictly conformable to the field notes of the survey thereof on file in this Office, which have been examined and approved.

Surveyor General's Office.
Cheyenne Wyoming
March 26th 1884

Edw. C. David
Sur. Genl.

2137

58 - 88

35
Indexed

32

4805

TOWNSHIP EXTERIORS

Scale: 1 inch ≈ 160 chains

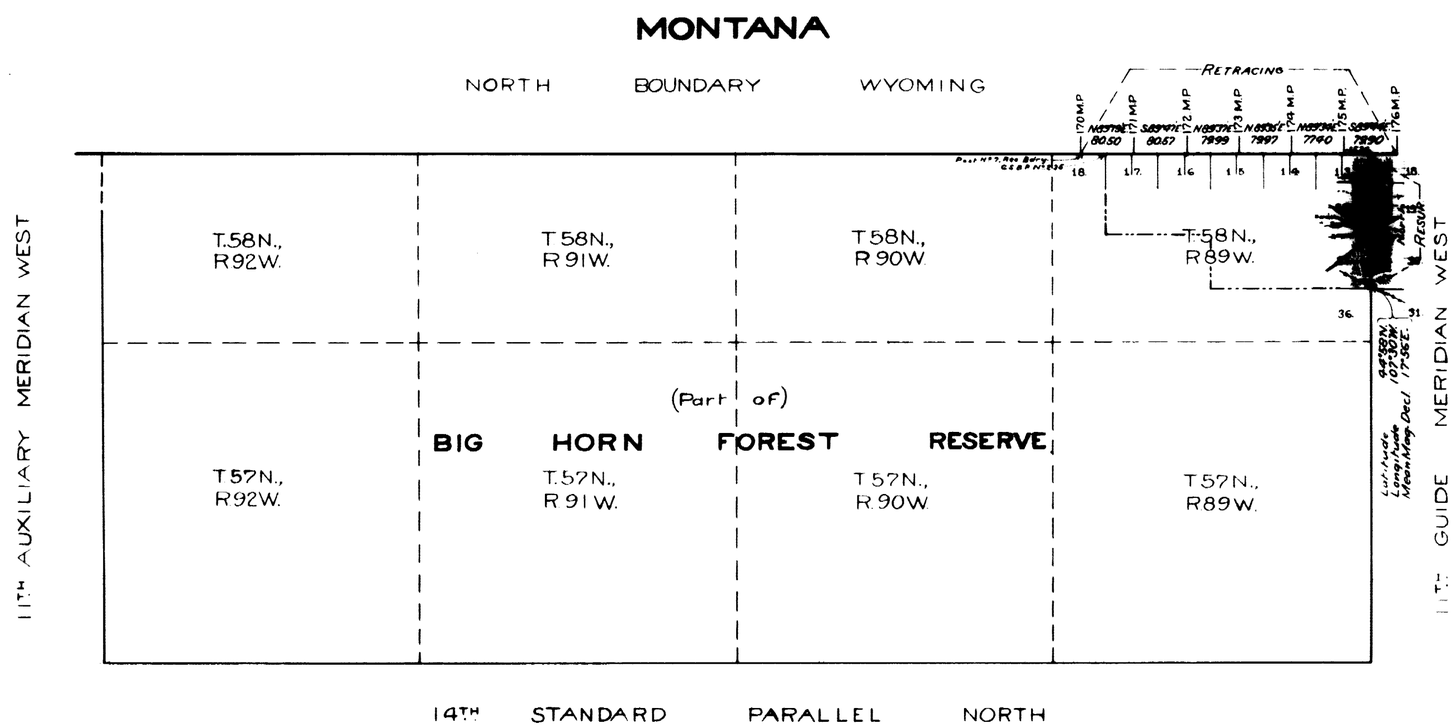

Table of Mileage

Surveys Designated	Amount Mls.	Amount Chs.	Amount Lks.	When Surveyed
Retr. N. Bdry. Wyo.	5	78	33	September 26, 1902
Resur. E. Bdry.	2	38	63	" 25, "
Connections		35	24	" " , "

This Plat
of the
Retracing of
The North boundary of Wyoming from the 170th to the 176th Mile Posts;
and the
Resurvey of
The 11th Guide Meridian West through fractional T. 58 N.,
West of the 6th Principal Meridian,
Wyoming,
is strictly conformable to the field notes of the survey thereof
by
John F. H. Stahle, U. S. D. S.,
under his
Contract No. 291,
Dated August 9, 1901,
which have been examined, approved and filed in this office.

U.S. Surv. Gen'l's Office,
Cheyenne, Wyoming,
May 7, 1903.

Stephen P. Hanson
U.S. Surv. Gen'l.

Plat filed Aug. 25, 1903
Survey accepted by the Hon. Commissioner in his letter "E" dated Aug 20, 1903

2874

(27)

Indexed

3645

Exterior Lines

Magnet. Var. East. Scale 3 miles to 1 inch

Montana

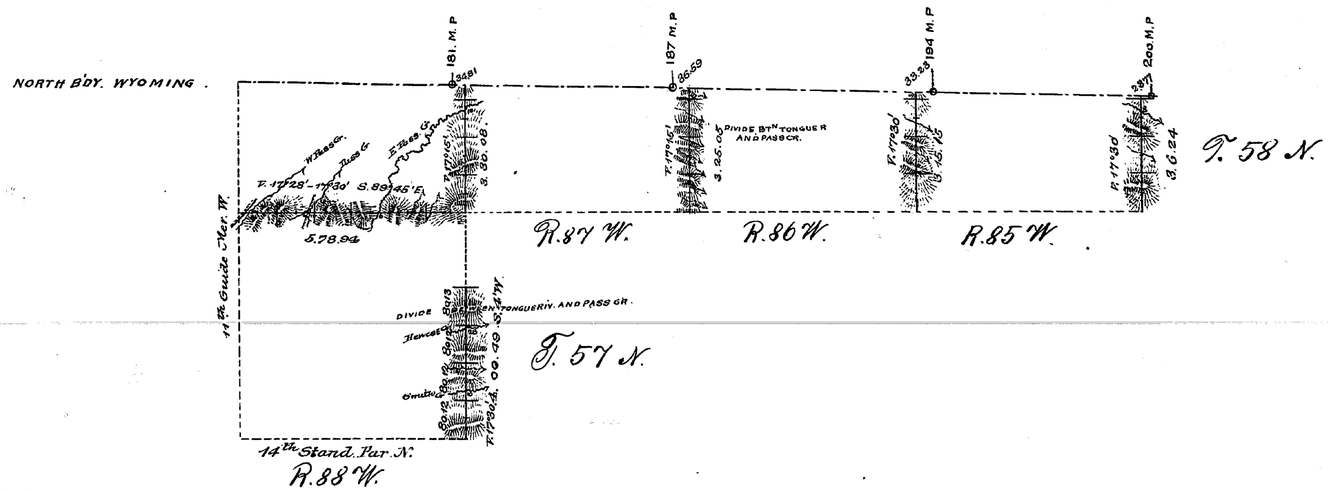

Surveys Designated	By whom surv.	Date of Contract	Amount of Surveys	When survey.
Exterior Lines	Ed. L. Stahle	Sept. 21, 1880	22 75 95	Febr. 2-6, 1882
Connections	" " "	" " "	1 48 40	" " "

I hereby certify, that the above diagram of the Exter. Lines of Tp. 57 N. R. 88 W. – Tp 58 N. Rgs. 85 – 88 inclusive, West of the 6" Principl. Mern. Wyom. Terr. is strictly conformable to the field notes of the survey thereof on file in this Office, which have been examined and approved.

Surveyor Generals Office,
Cheyenne Wyom. March 26, 1884

Edw. C. David
Surveyor General.

2144

(27)

3644

11

11th GUIDE MER. WEST

in Tps 57 & 58 N. between Rgs. 88 & 89 W. of 2d. 6th P. Mer. Wyo. Terr.
Scale 40 chs. to 1 inch. Magn. Var. East.

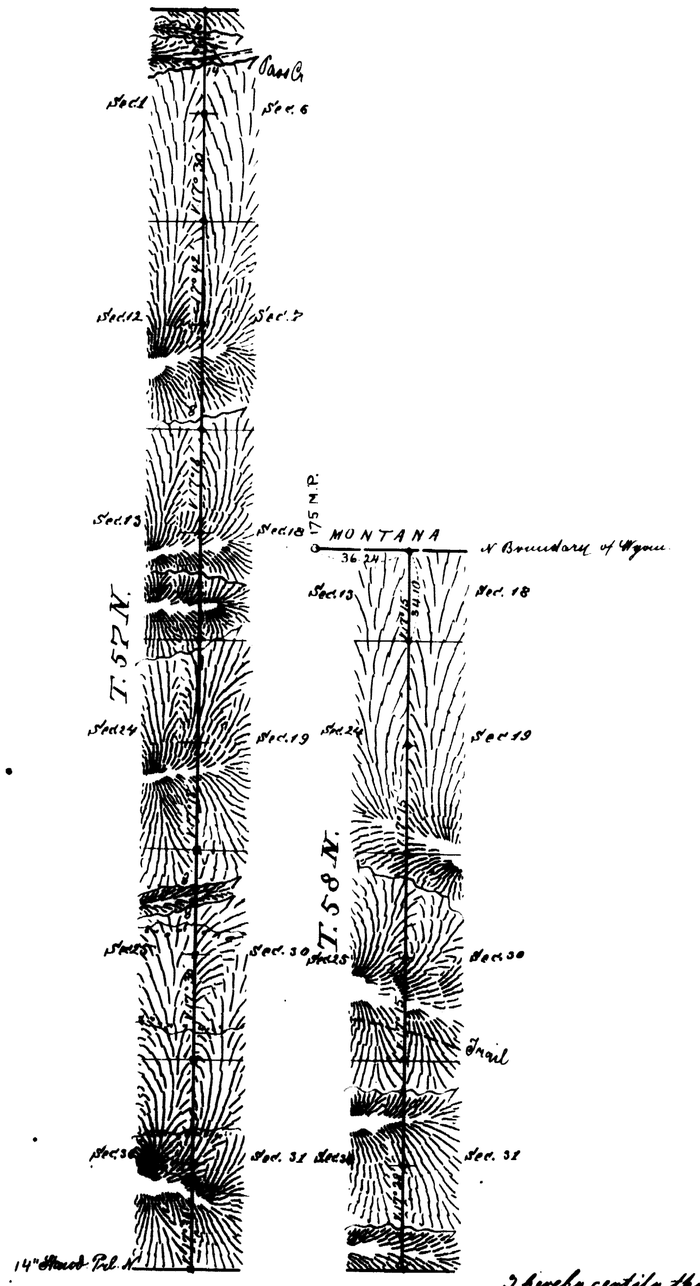

I hereby certify that the above diagram of the 11th Guide Mer. West in Tps. 57 & 58 N. between Rgs 88 & 89 West of the 6th Principal Meridian Wyo. Terr. is strictly conformable with the field notes thereof on file in this office, which have been examined and approved.
Surveyor General's office
Cheyenne Wyo. March 26th 1884

Edw. C. David
Surveyor General

Surveys designated	By whom Surveyed	Date of Contract	Amount of Surveys	When surveyed.
11th Guide M. W.	Ed. T. Stable	Sept. 21, 1880	9 tws 34 mls 10 chs	Feb. 1, 1882
Connection	" "	" " "	— 36 24	" " "

2143

2954

44

5971

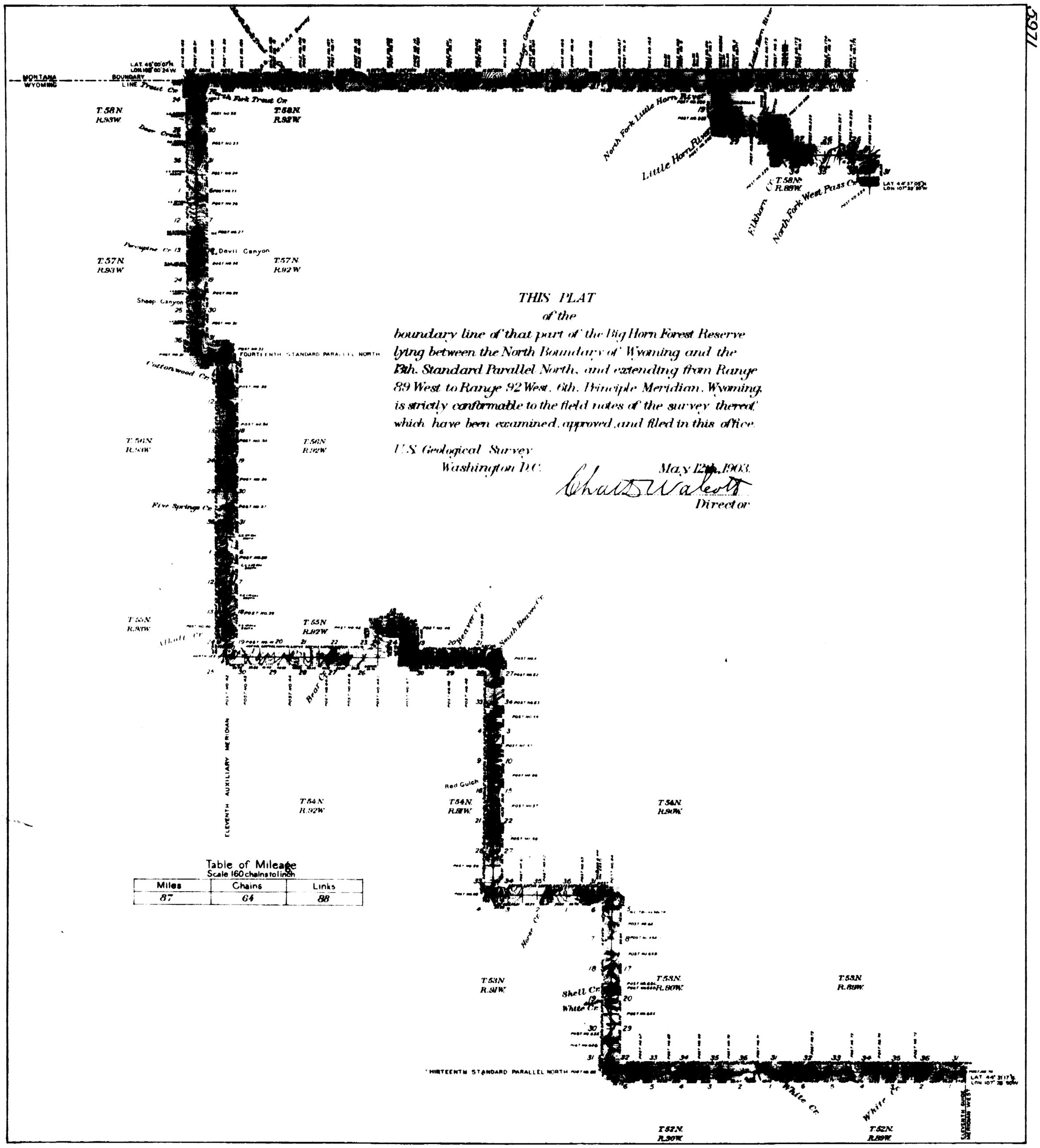

THIS PLAT
of the
boundary line of that part of the Big Horn Forest Reserve lying between the North Boundary of Wyoming and the 13th. Standard Parallel North, and extending from Range 89 West to Range 92 West, 6th. Principle Meridian, Wyoming, is strictly conformable to the field notes of the survey thereof, which have been examined, approved, and filed in this office.

U.S. Geological Survey
Washington D.C.

May 12th, 1903.

Chas D Walcott
Director

Table of Mileage
Scale 160 chains to inch

Miles	Chains	Links
87	64	88

99

21

RECEIVED S. G. O.
AUG 11 1903
CHEYENNE, WYO.

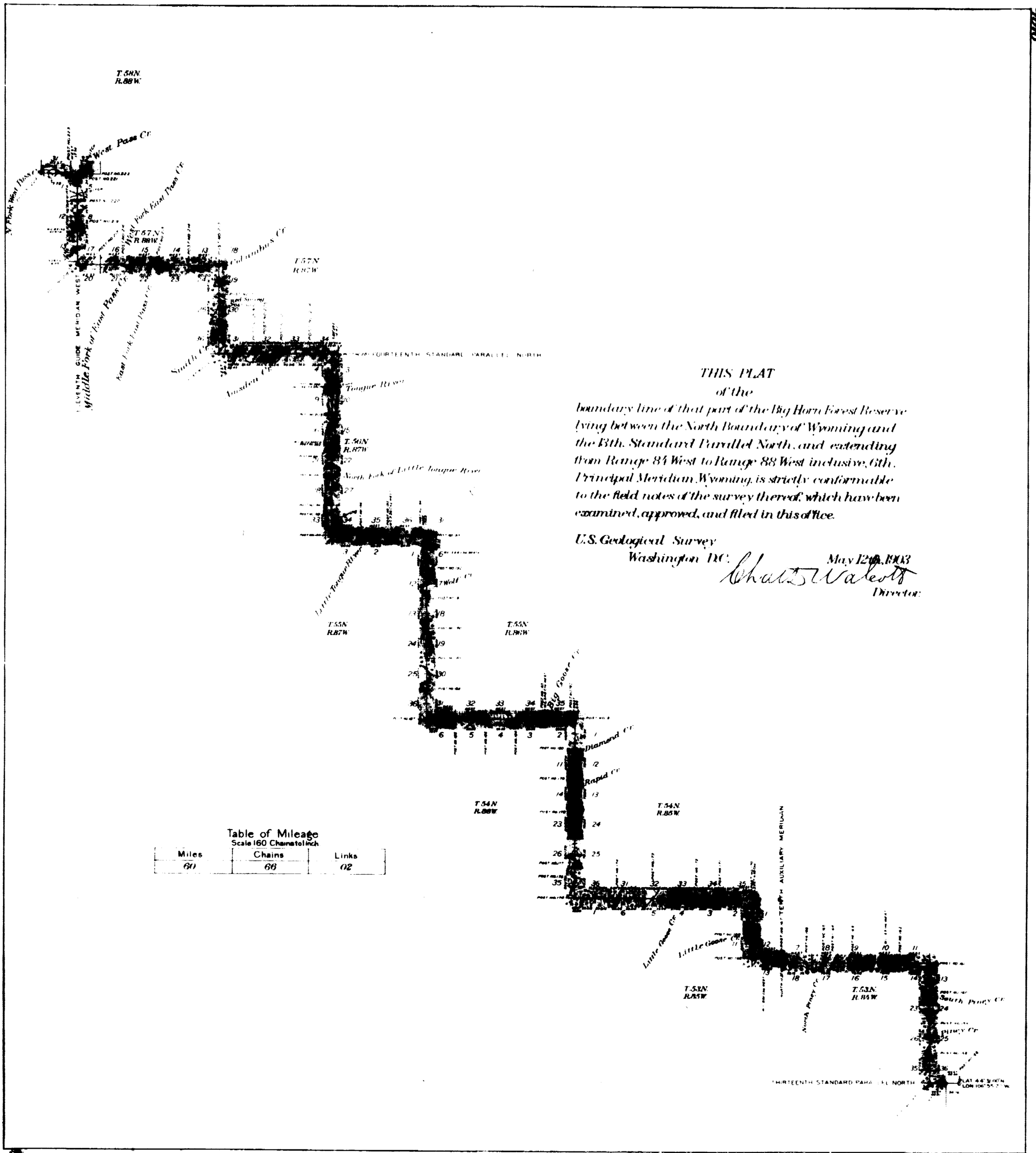
THIS PLAT
of the
boundary line of that part of the Big Horn Forest Reserve lying between the North Boundary of Wyoming and the 13th. Standard Parallel North, and extending from Range 84 West to Range 88 West inclusive, 6th. Principal Meridian, Wyoming, is strictly conformable to the field notes of the survey thereof, which have been examined, approved, and filed in this office.
U.S. Geological Survey
Washington D.C.
May 12th, 1903
Director
Table of Mileage
Scale 160 Chains to 1 inch
Miles 60
Chains 66
Links 02
T.58N. R.88W.
T.57N. R.88W.
T.57N. R.87W.
T.56N. R.87W.
T.55N. R.87W.
T.55N. R.86W.
T.54N. R.88W.
T.54N. R.86W.
T.53N. R.85W.
T.53N. R.84W.
West Pass Cr.
West Fork East Pass Cr.
Columbus Cr.
Middle Fork of East Pass Cr.
East Fork East Pass Cr.
Tongue River
North Fork of Little Tongue River
Little Tongue River
Big Goose Cr.
Diamond Cr.
Rapid Cr.
Little Goose Cr.
North Piney Cr.
South Piney Cr.
Piney Cr.
ELEVENTH GUIDE MERIDIAN WEST
TENTH AUXILIARY MERIDIAN
FOURTEENTH STANDARD PARALLEL NORTH
THIRTEENTH STANDARD PARALLEL NORTH

RECEIVED