8483

Click Here for Field Notes

ORIGINAL

TOWNSHIP 27 NORTH, RANGE 103 WEST, OF THE 6TH PRINCIPAL MERIDIAN, WYOMING.

DEPENDENT RESURVEY, SUBDIVISION OF SECTION 4 AND METES AND BOUNDS SURVEY

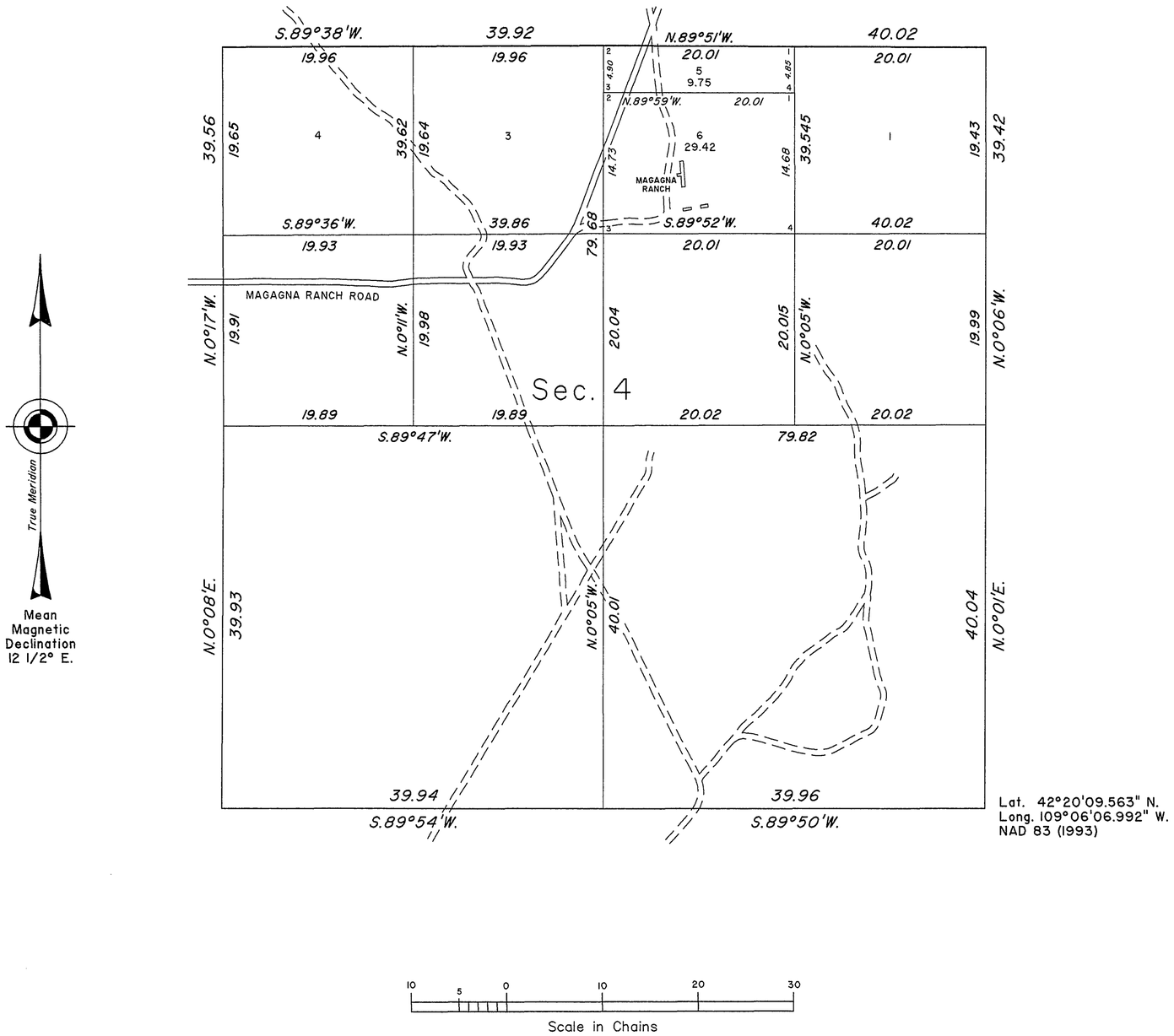

Lat. 42°20'09.563" N.
Long. 109°06'06.992" W.
NAD 83 (1993)

A history of surveys is contained in the field notes.

This plat represents the dependent resurvey of a portion of the north boundary and subdivisional lines designed to restore the corners in their true original locations according to the best available evidence, and the subdivision of section 4, and the metes and bounds survey of Lots 5 and 6, Section 4, T. 27 N., R. 103 W., Sixth Principal Meridian, Wyoming.

Except as indicated hereon, the lottings and areas are as shown on the plat approved February 8, 1884.

Survey executed by Donna S. Malleck and Olian T. Shockley, Cadastral Surveyors, beginning July 19, 2001, and completed July 23, 2008, pursuant to Special Instructions dated March 19, 2001, and Supplemental Special Instructions dated June 24, 2008, for Group No. 687, Wyoming.

UNITED STATES DEPARTMENT OF THE INTERIOR
BUREAU OF LAND MANAGEMENT

Cheyenne, Wyoming August 7, 2008

This plat is strictly conformable to the approved field notes, and the survey, having been correctly executed in accordance with the requirements of law and the regulations of this Bureau, is hereby accepted.

For the Director

John P. Lee

John P. Lee
Chief Cadastral Surveyor for Wyoming

O.T.S./K.L.A.C.

1987 A

OFFICIALLY FILED: August 7, 2008

(25)

Click Here for Field Notes

3159

TOWNSHIP No. 27 NORTH, RANGE No. 103 WEST of the 6th Principal MERIDIAN.

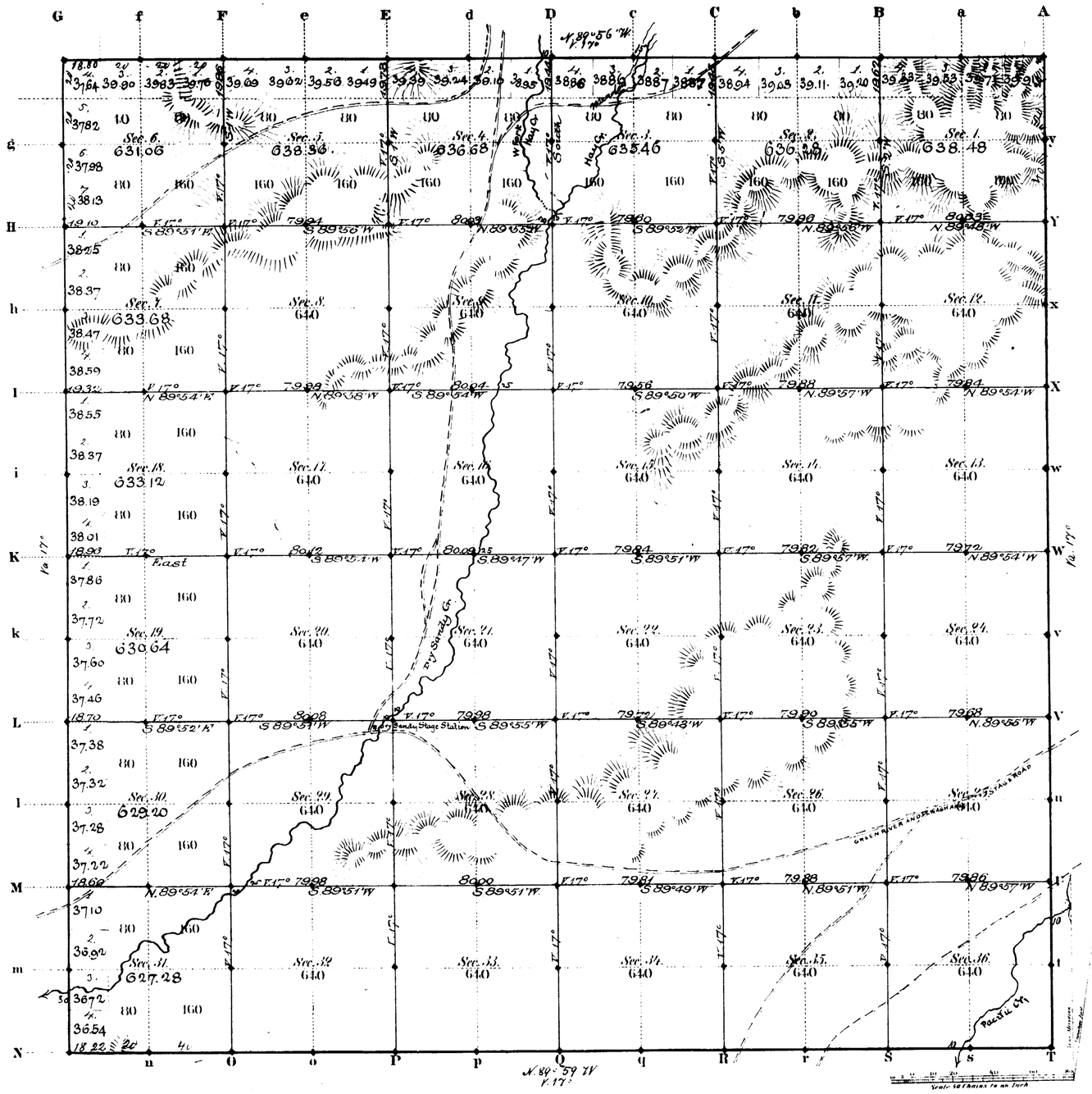

Total number of Acres 22,970.27

Surveys Designated	By Whom Surveyed	Date of Contract	Amount of Surveys Mls	Chs	Lks	When Surveyed	Magnetic Declination
Township lines	J. E. Bryant	May 14, 1883	23	77	02	Aug. 10, 14, 16, 1883	17° East
Subdivisions	" "	April 4, 1883	58	70	12	Sept. 21-26, 1883	17° " "
Connections							

The above Map of Township No. 27 North, Range No. 103 West of the Sixth Principal Meridian Wyoming Territory is strictly conformable to the field notes of the survey thereof on file in this Office, which have been examined and approved.

Surveyor General's Office,
Cheyenne, Wyoming
February 8th 1884

Edw. C. Darby
Surv. Genl.

A. Gast & Co. St. Louis Mo.

1987

27-103

(25)

Indexed

3169

56

EXTERIOR LINES

Scale 3 Miles to 1 inch. Magnetic Var. East.

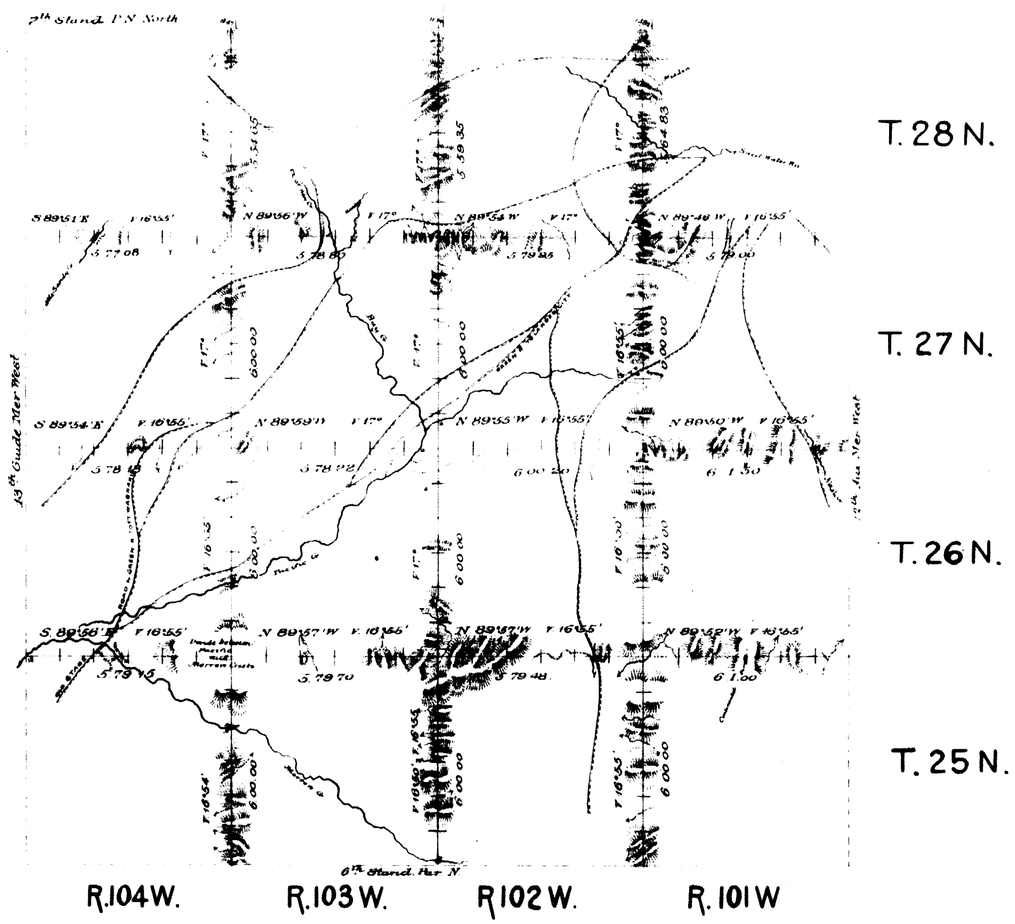

Surveys designated	By whom surveyed	Date of Contract	Amount of surveys Ms.	Chs.	Lks.	When surveyed
Exterior lines	John L. Propst	May 14 1883	143	11	9	Aug 3 17 1883
Connections	. .	. .		35	3	. .

I hereby certify that the above diagram of the Exterior lines of Tps. 25, 26, 27 & 28 N. Ranges 101, 102, 103 & 104 W. of the 6th P.M. Wyo. Terr. is strictly conformable to the field notes of the survey thereof on file in this office which have been examined and approved.

Surveyor Generals Office
Cheyenne Wyo. Feb. 8th 1884

Edw. C. Davis
Surveyor General

1997