(25)

Click Here for Field Notes

3161

48

TOWNSHIP No. 27 NORTH. RANGE No. 104 WEST of the 6th Principal MERIDIAN.

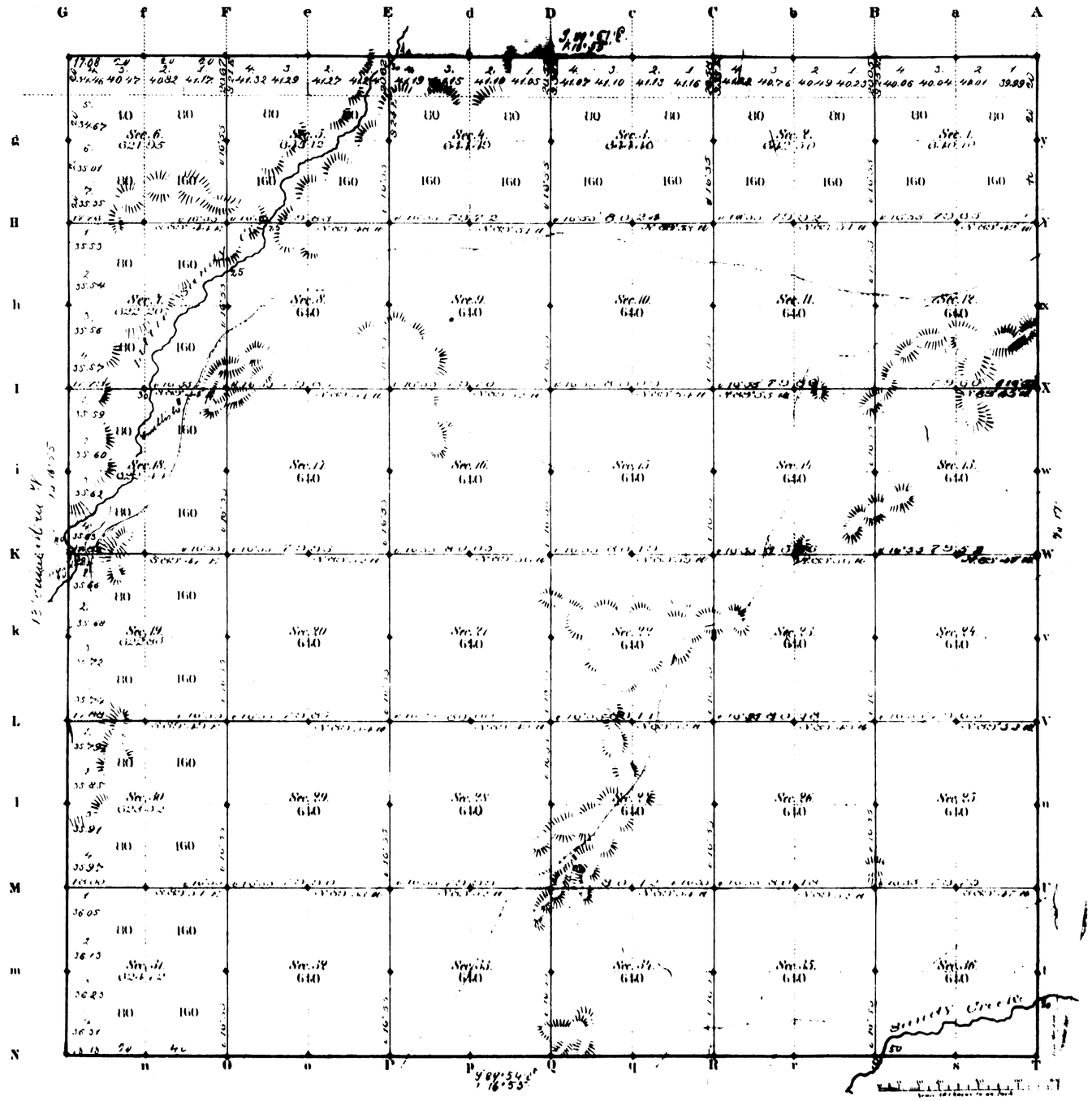

Total number of Acres [illegible]

Surveys Designated	By Whom Surveyed	Date of Contract	Amount of Surveys	When Surveyed	Magnetic Declination
Township lines	J. [illegible]	[illegible] 1883	17 75 [illegible]	Aug 15 17 1883	16 56 East
Subdivisions	"	[illegible] 1883	[illegible]	[illegible] 27 [illegible] 1883	[illegible]
Connections					
15 [illegible]	"	"	[illegible]	Aug 1 1883	

The above Map of Township No. 27 North Range No. 104 West of the 6th Principal Meridian Wyoming Territory is strictly conformable to the field notes of the survey thereof on file in this Office, which have been examined and approved.

Surveyor General's Office. Edw. C. Dwyer [illegible]

Cheyenne Wyoming
February [illegible] 1884

1989

27-104

(25)

Indexed

3169

56

EXTERIOR LINES

Scale 3 Miles to 1 inch Magnetic Var East.

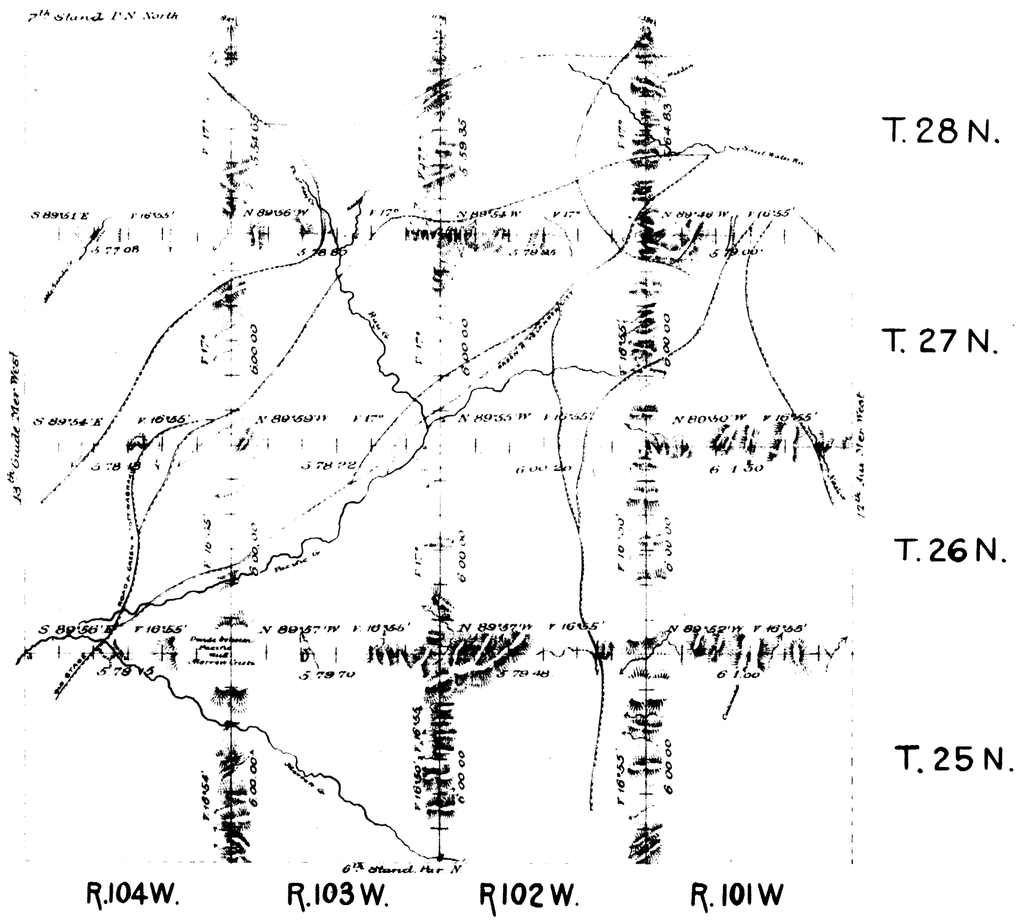

Surveys designated	By whom surveyed	Date of Contract	Amount of surveys Mls.	Chs.	Lks.	When surveyed
Exterior lines	John L. Propst	May 14' 1883	143	11	9	Aug 3-17' 1883
Connections	" "	" "		35	3	" "

I hereby certify that the above diagram of the Exterior lines of Tps. 25, 26, 27 & 28 N. Ranges 101, 102, 103 & 104 W. of the 6th P.M. Wyo. Terr. is strictly conformable to the field notes of the survey thereof on file in this office which have been examined and approved.

Surveyor Generals Office
Cheyenne Wyo. Feb. 8th 1884

Edw. C. Davis
Surveyor General

1997

(25)

3164

.51

13th GUIDE MERIDIAN WEST

in Tps. 23 to 28 N. inclusive between Ranges 104 & 105 W. 6th P.M. Wyo. Ter.

Magnetic Var East. Scale 40 chains to 1 inch.

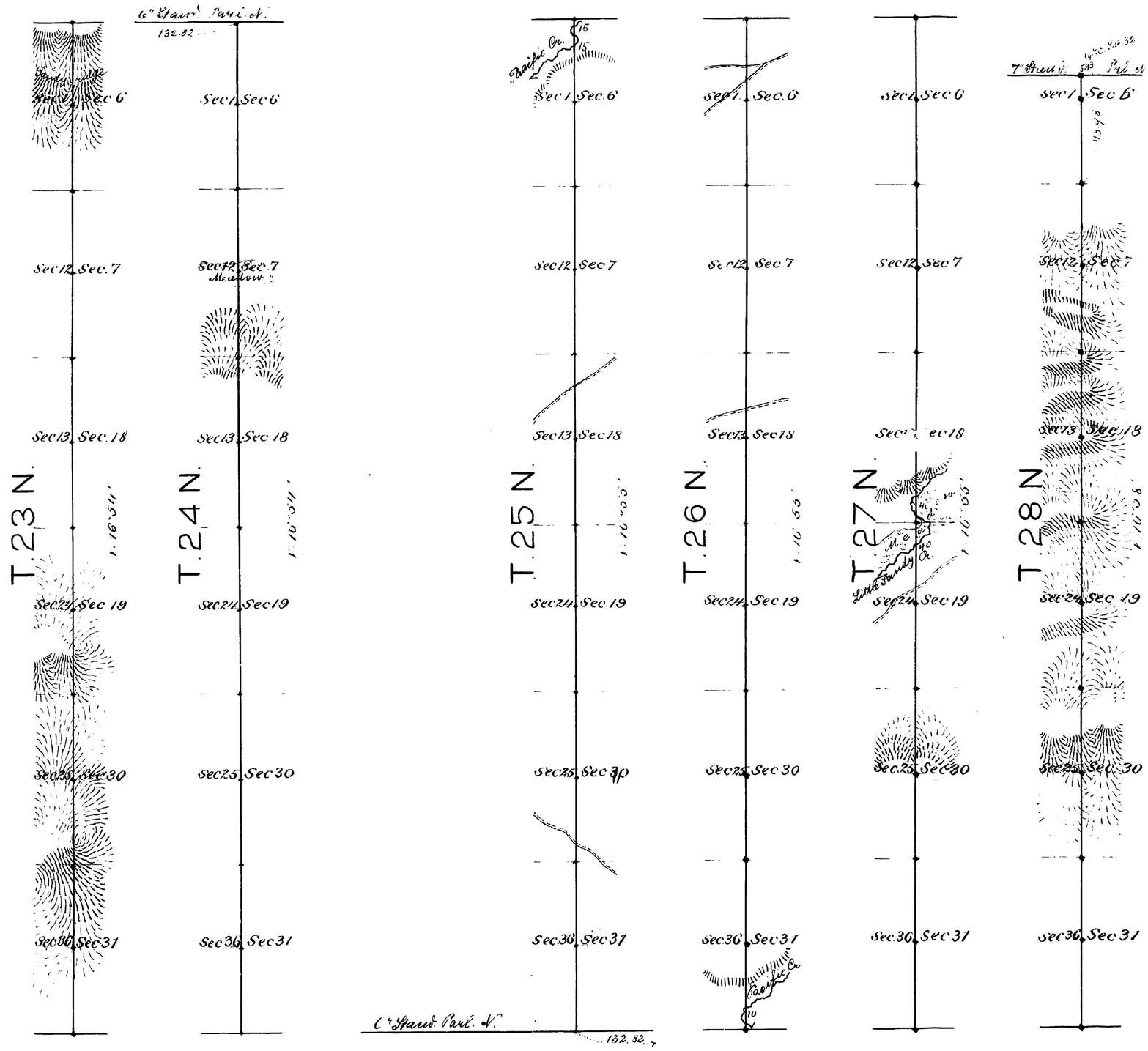

Surveys Designated.	By Whom Surveyed	Date of Contract	Amount of Surveys. Mls.	Chs.	Lks.	When Surveyed.
13th Guide M.W.	John J. Propst	May 14th 1883	35	48	98	July 26 - Augt. '83.
Connections	" " "	" " "		5	43	" " " " "

I hereby certify that the above diagram of the 13th Guide M.W. in Tps. 23 to 28 N. inclusive between Rgs 104 & 105 W. of the 6th P.M. Wyoming Territory is strictly conformable to the field notes of th survey thereof on file in this Office, which have been examined and approved

Surveyor Generals Office,
Cheyenne Wyoming
February 8th 1884

Edw. C. Davis
" Surv. Genl.

1992