Click Here for Field Notes

4626

Township No. 27 North, Range No. 109 West of the 6th Principal Meridian

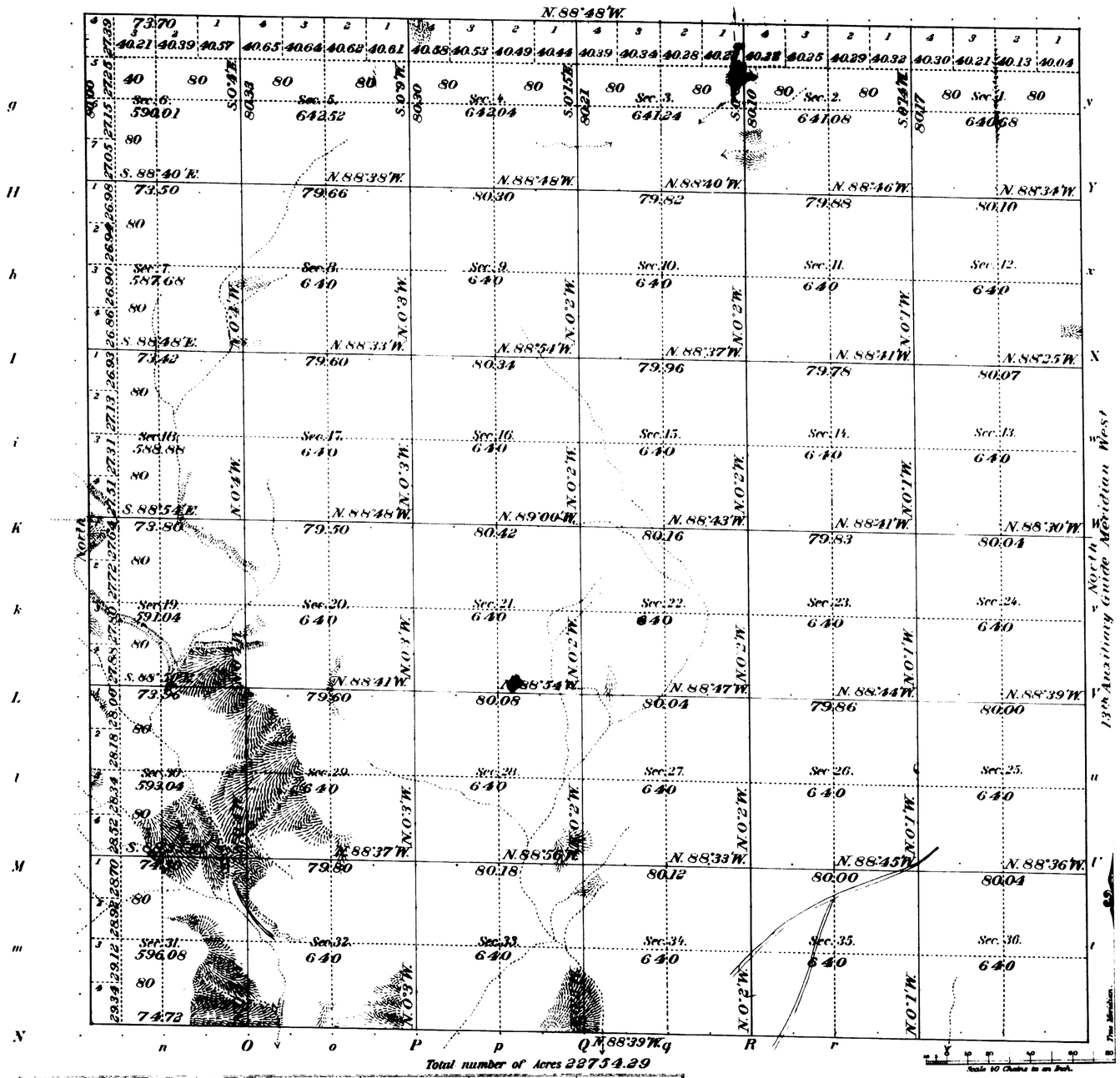

Total number of Acres 22754.29

Meanders of								
Posts	Courses	Ch.s Lk.s	Posts	Courses	Ch.s Lk.s	Posts	Courses	Ch.s Lk.s

Latitude 42°15'30"N.
Longitude 109°45'W.

Surveys Designated	By Whom Surveyed	Date of Contract No.	Amount of Surveys M.	Ch.s	Lk.s	When Surveyed	Mean mag. decl.
N. S. and W. Township lines	Gilmore & Loback	255 June 5, 1894	17	78	42	June 10-11, 1895	16°45'E.
Subdivisions	" " "	" " " "	59	49	27	July 11-16, "	" " "
13th Aux Guide Mer.	Shannon & Coleman	240 Apr. 21, 1891	6	00	00	July 20, 1891	16°52'E.

The above Map of Township No. 27 North of Range No. 109 West of the 6th Principal Meridian, Wyoming, is strictly conformable to the field notes of the survey thereof on file in this Office, which have been examined and approved.

Surveyor General's Office.
Cheyenne Wyo. Apr. 27, 1896

John Charles Thompson
Sur. Gen.

2712

THE NORRIS PETERS CO. LITHO., WASHINGTON, D. C.

27-109

33
Indexed
1623

TOWNSHIP EXTENSIONS

Scale: 1 inch to 1320 chains

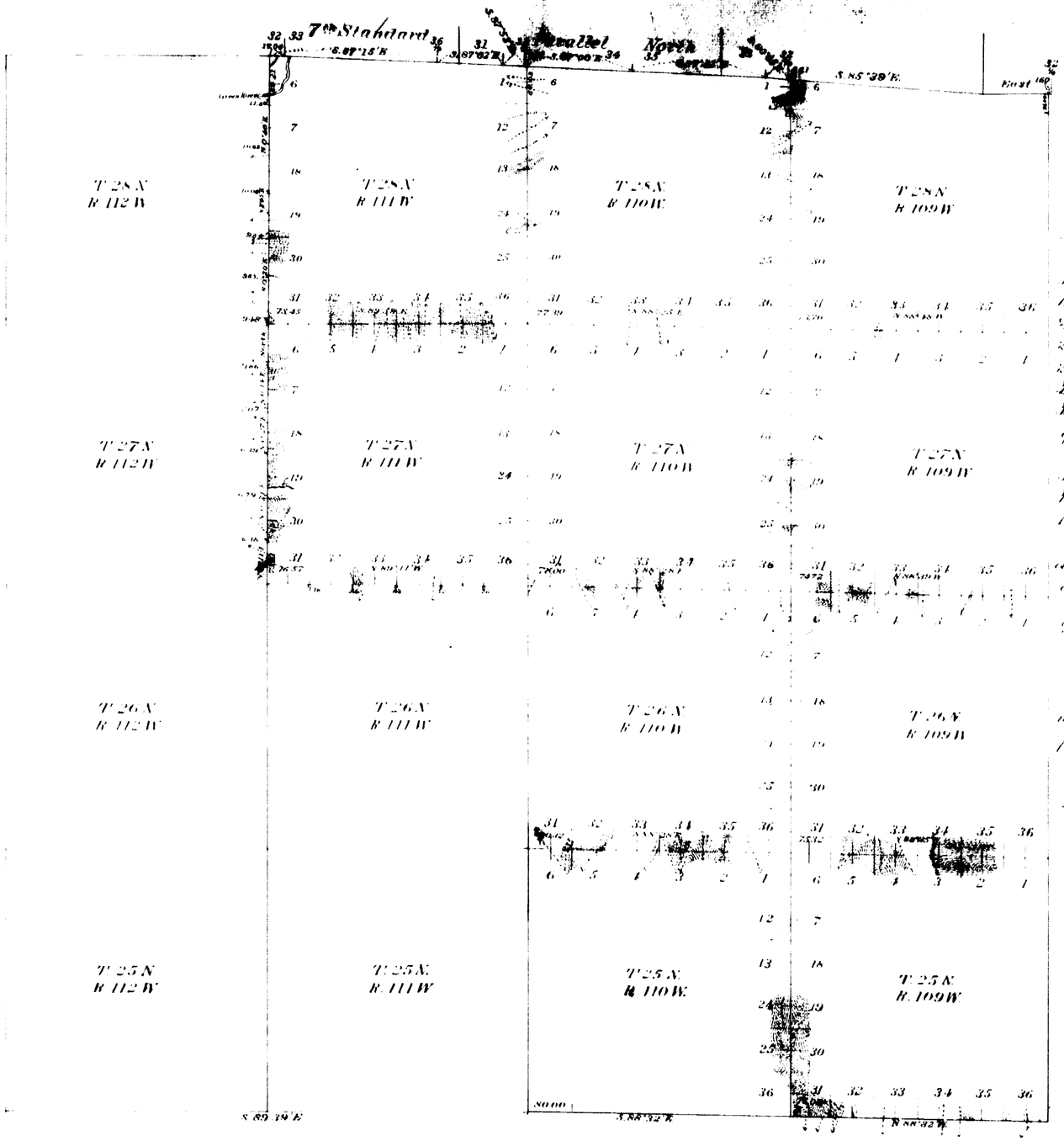

This Plat
of the
Resurvey of the Sixth Standard Parallel North
through Range 109 West.
Resurvement of the Sixth Standard Parallel
North through Range 110 West.
Survey of the East Boundary of Sps 25, 26, 27 and
28 N. R 110 W. the North Boundary of Sps 25,
26 and 27 N. Rgs 109 and 110 W. the East
Boundary of Sps 25 and 26 N. R 111 W.
Resurvey of the South and West Boundaries
of the Sps 27 and 28 N. Range 112 West
and the
Retracement of the Seventh Standard
Parallel North through Ranges 109, 110 and
111 West of the
Sixth Principal Meridian, Wyoming
is strictly conformable to the field notes
of the Survey thereof
by
Gilman and Selock U. S. Dep. Surveyors
under their
Contract No 255.
dated June 5th 1894.
which have been examined approved and
filed in this office.
U. S. Surveyor Gen's Office
Cheyenne Wyoming.
April 22d 1896.

John Charles Thompson
U.S. Surveyor General.

Table of Mileage

Surveys Designated	Amount Mls Chs Lks.	When Surveyed
Standard Lines	5 76 08	June 7, 1895
Township Lines	95 9 72	" 8-Aug 18, 1895
Connections	0 33 33	June 15-Aug 18, 1895

2709

30 Indexed

4350

97

EXTERIOR LINES

Scale 1 inch = 2 miles. Mag. Var. East

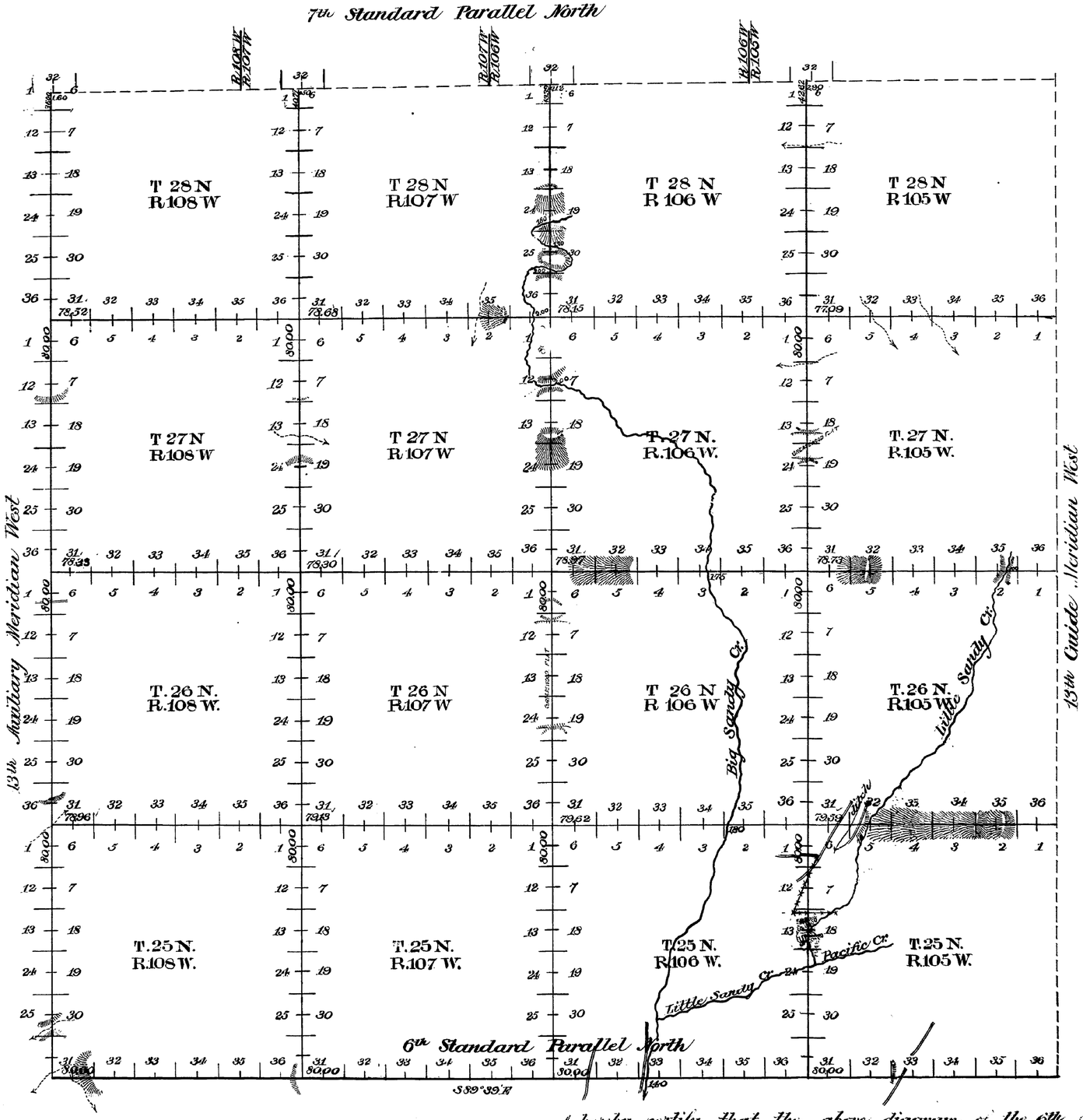

Standard lines at minimum rates	M	Chs	Lks
Guide " " " "	24	00	00
Exterior " " " "	23	36	00
" " " intermediate	140	44	58
Connection " " minimum "	1	66	27
		9	12

Surveys Designated	By Whom Surveyed	Date of Contract	Amount of Contract M	Chs	Lks	When Surveyed	Magnetic Declination
6th Stand. Par'l	Shannon & Coleman	April 21, 1891	24	00	00	July 8-17-1891	16°52' East
13th Guide Mer.	" "	" " "	23	36	00	July 19-20-1891	16°52' East
Exterior Lines	" "	" " "	142	30	77 85	July 20-Sept 3-1891	16°52' East
Connections	" "	" " "	0	9	12		

I hereby certify that the above diagram of the 6th Standard Parallel North, Ranges 105, 106, 107 and 108 West; The 13th Auxiliary Meridian West, Townships 25, 26, 27 and 28 North, and the Exterior lines of Townships 25, 26, 27 and 28 North, Ranges 105, 106, 107 and 108 West of the 6th Principal Meridian in Wyoming is strictly conformable to the field notes of the survey thereof on file in this Office, which have been examined and approved.

Surveyor Generals Office
Cheyenne, Wyo. Feb. 24, 1892

Wm A. Richards
Surveyor General

2512