Click Here for Field Notes

4632

Township No. 27 North, Range No. 111 West of the 6th Principal Meridian

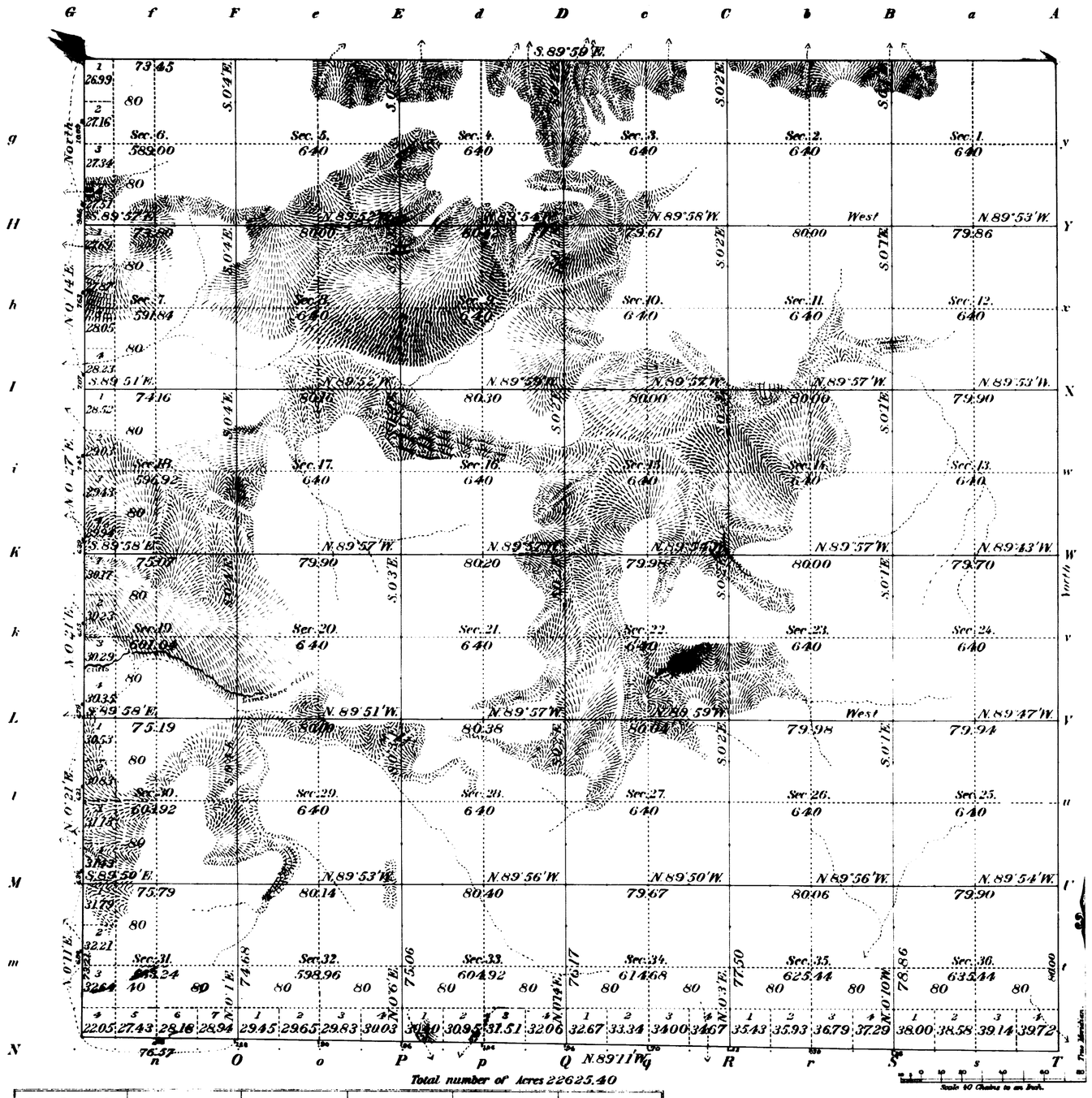

Total number of Acres 22625.40

Meanders of								
Posts	Courses	Ch.s Lk.s	Posts	Courses	Ch.s Lk.s	Posts	Courses	Ch.s Lk.s

Latitude 42°15'30"N.
Longitude 109°52'W.
Mean Mag. Decl. 16°55'E.

Surveys Designated	By Whom Surveyed	Date of Contract No.	Amount of Surveys M.	Ch.s	Lk.s	When Surveyed
Township lines	Gilmore & Loback	255 June 5, 1895	23	63	23	Aug. 12-16, 1895
Subdivisions	"	" "	59	35	86	" 19-24, "
Old Survey S.&W. Tp. lines	Shannon & Coleman	243 July 22, 1891	11	69	78	Oct. 9, 1891

The above Map of Township No. 27 North of Range No. 111 West of the 6th Principal Meridian, Wyoming, is strictly conformable to the field notes of the survey thereof on file in this Office, which have been examined and approved.

Surveyor General's Office.
Cheyenne Wyo. Apr. 27, 1896

John Charles Thompson
Sur. Gen.

2718

THE NORRIS PETERS CO. LITHO., WASHINGTON, D. C.

27-111

33

Indexed

4623

TOWNSHIP EXTE[illegible]

Scale: 1 inch to 100 chains

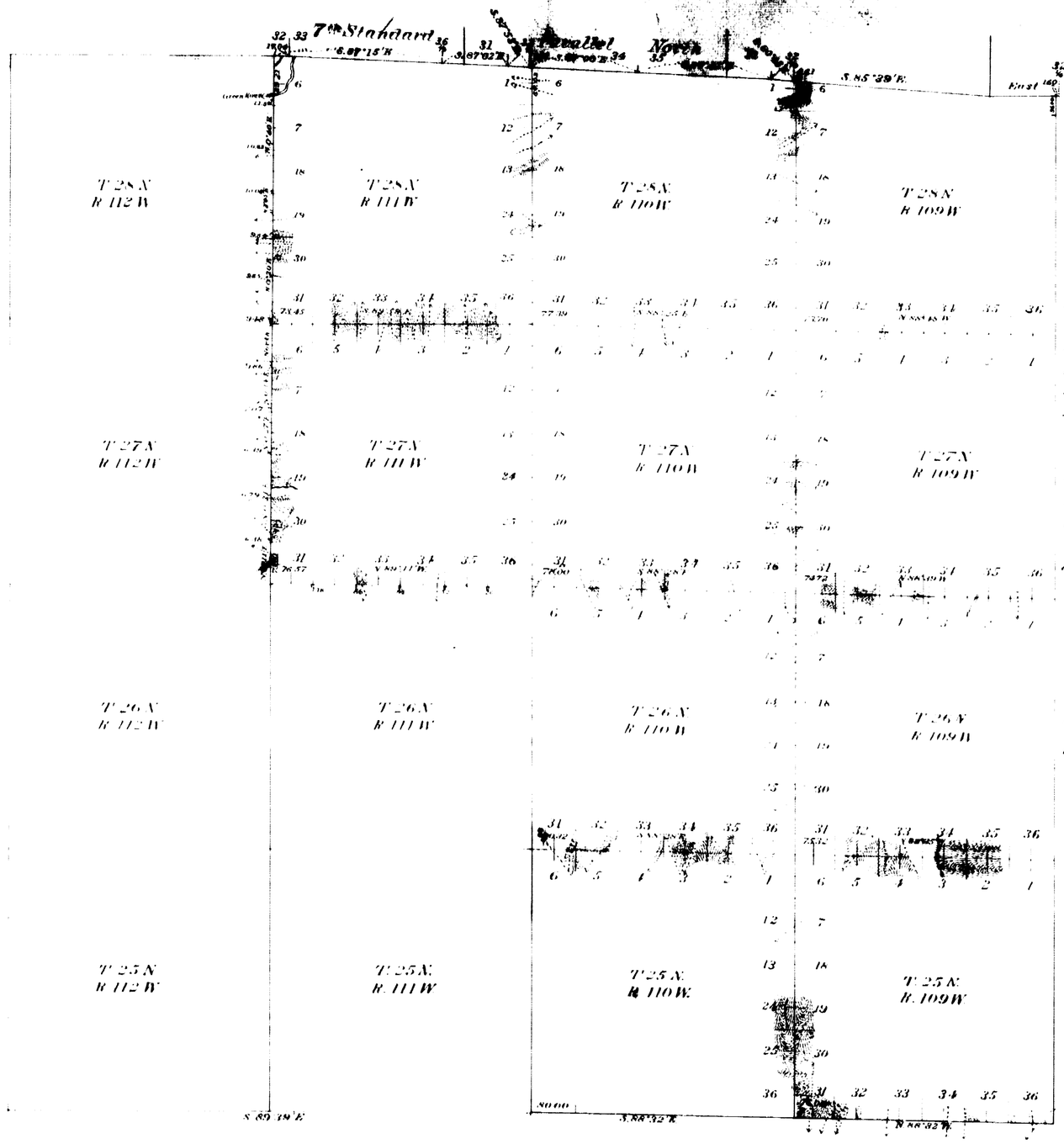

This Plat
of the
Resurvey of the Sixth Standard Parallel North through Range 109 West.
Retracement of the Sixth Standard Parallel North, through Range 110 West;
Survey of the East Boundary of Tps 25, 26, 27 and 28 N. R 110 W.; the North Boundary of Tps 25, 26 and 27 N. Rgs 109 and 110 W.; the East Boundary of Tps 27 and 28 N. R 111 W.;
Resurvey of the South and West Boundaries of the Tps 27 and 28 N. Range 111 West
and the
Retracement of the Seventh Standard Parallel North through Ranges 109, 110 and 111 West of the
Sixth Principal Meridian, Wyoming.
is strictly conformable to the field notes of the survey thereof
by
Gilmore and Teback, U.S. Dep. Surveyors
under their
Contract No. 255.
dated June 5th 1894.
which have been examined, approved and filed in this office.
U.S. Surv'r Gen'ls Office
Cheyenne Wyoming.
April 2nd 1896.

John Charles Thompson
U.S. Surveyor General.

Table of Mileage

Surveys Designated	Amount Mls Chs Lks.	When Surveyed
Standard Lines	5 76 08	June 7, 1895
Township Lines	95 9 72	" 8–Aug 18, 1895
Connections	0 33 33	June 15–Aug 18, 1895

2709

31 Indexed

4421

54

EXTERIOR LINES.

Scale 2 miles to 1 inch Magnetic Decl. E.

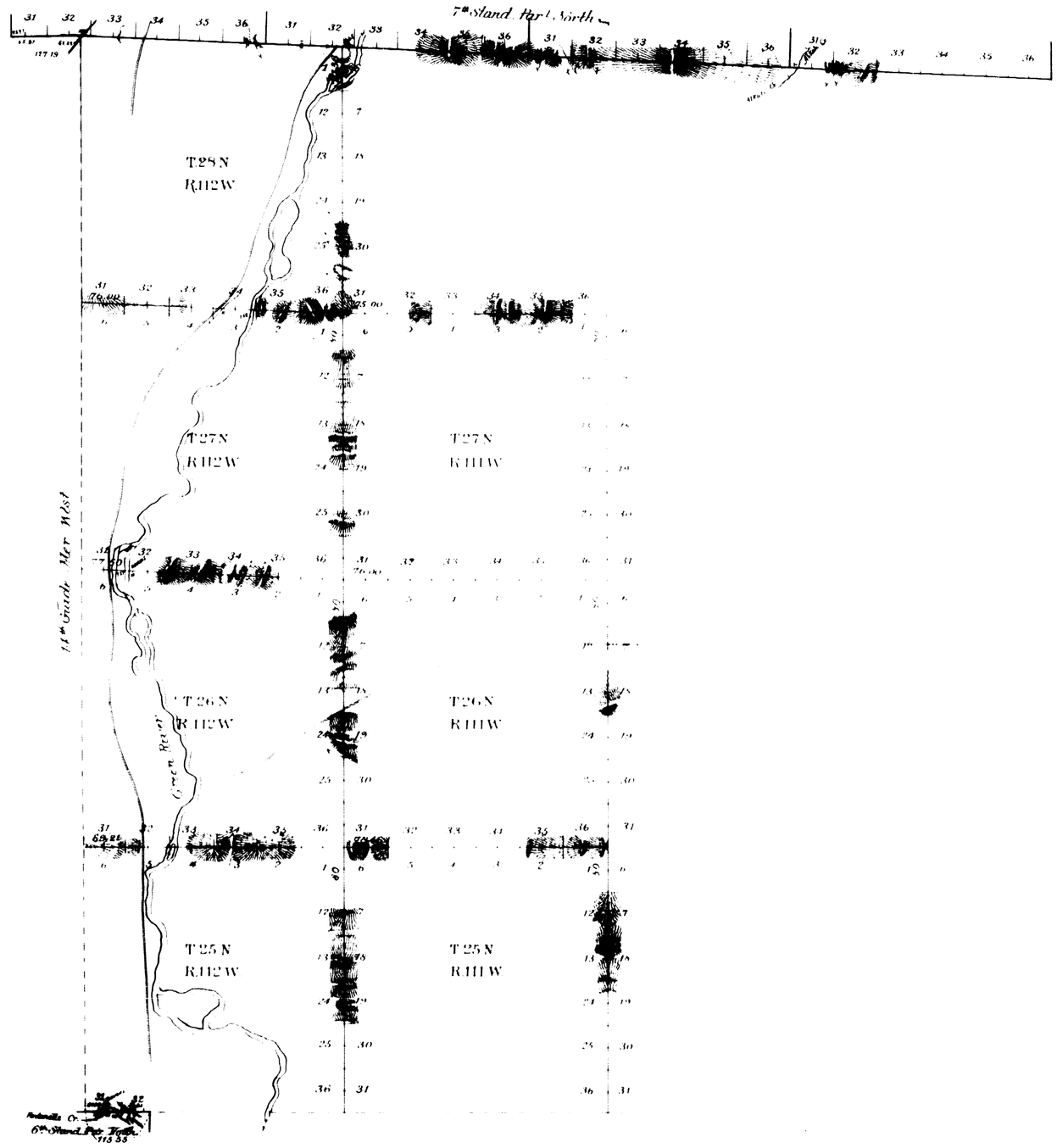

Standard lines at	minimum rates	13 mi	15 ch	60 lk
" "	intermediate "	12	05	72
Exterior "	minimum	45	58	15
" "	intermediate	31	71	38
Connection	minimum	0	16	68

Surveys Designated	By Whom Surveyed	Date of Contract	Amount of Surveys	When Surveyed	Magnetic Declination
7th Stand. Parl. N.	Shannon & Coleman	July 22nd 1891	23 65 97	Oct. 9, 10, 11, 1891	16°55 16°58 East
6th Stand. Parl. N.	" " "	" " "	1 35 35	Oct. 12th "	16°55 East
Exterior lines	" " "	" " "	77 49 53		16°56 East
Connections	" " "	" " "	16 68	15th "	16°57

The above diagram of the 6th and 7th Standard Parallel North and the Exterior lines of townships 25, 26, and 27 North, Ranges 111 and 112 West, and Tp 28 N, Rg 112 West of the 6th Principal Meridian, Wyoming, are strictly conformable to the field notes of survey thereof on file in this office, which have been examined and approved.

U.S. Surveyor Generals Office,
Cheyenne, Wyoming June 30th 1892

Wm A. Richards
U.S. Surveyor General

2567