TOWNSHIP 27 NORTH, RANGE 112 WEST, OF THE SIXTH PRINCIPAL MERIDIAN, WYOMING.

SUPPLEMENTAL PLAT

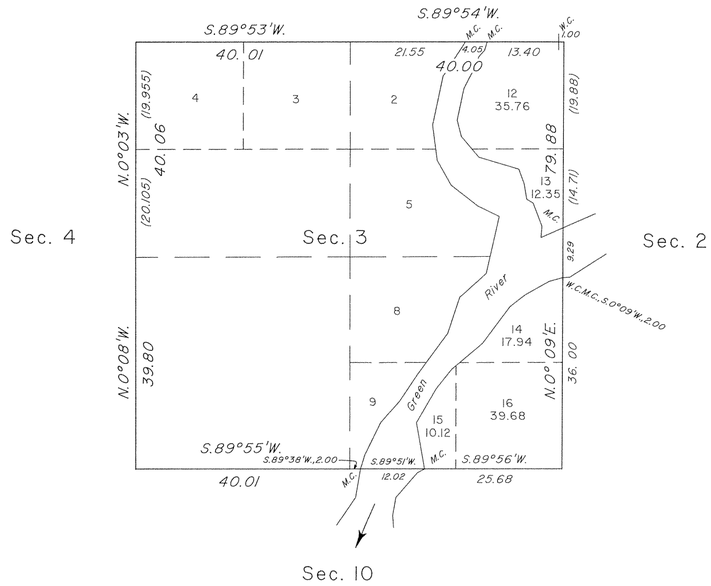

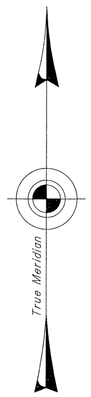

This plat correcting the lot numbers in sections 3 and 32, T. 27 N., R. 112 W., Sixth Principal Meridian, Wyoming, is based on the resurvey plat approved December 4, 1901, and the plat of dependent resurvey accepted March 1, 1999.

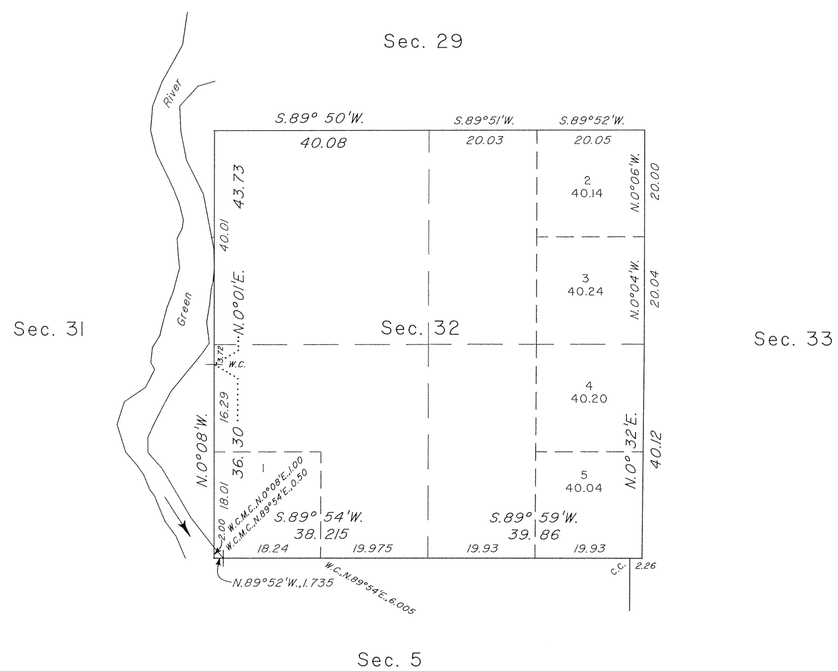

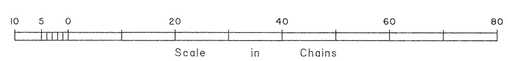

UNITED STATES DEPARTMENT OF THE INTERIOR
BUREAU OF LAND MANAGEMENT

Cheyenne, Wyoming April 23, 2001

This plat, showing amended lottings, is based upon the official records and, having been correctly prepared in accordance with the regulations of this Bureau, is hereby accepted.

For the Director

John P. Lee

Chief Cadastral Surveyor for Wyoming

W.H.B.

OFFICIALLY FILED: April 23, 2001

JLM

8253 **Click Here for Field Notes** ORIGINAL

TOWNSHIP 27 NORTH, RANGE 112 WEST, OF THE SIXTH PRINCIPAL MERIDIAN, WYOMING.

DEPENDENT RESURVEY

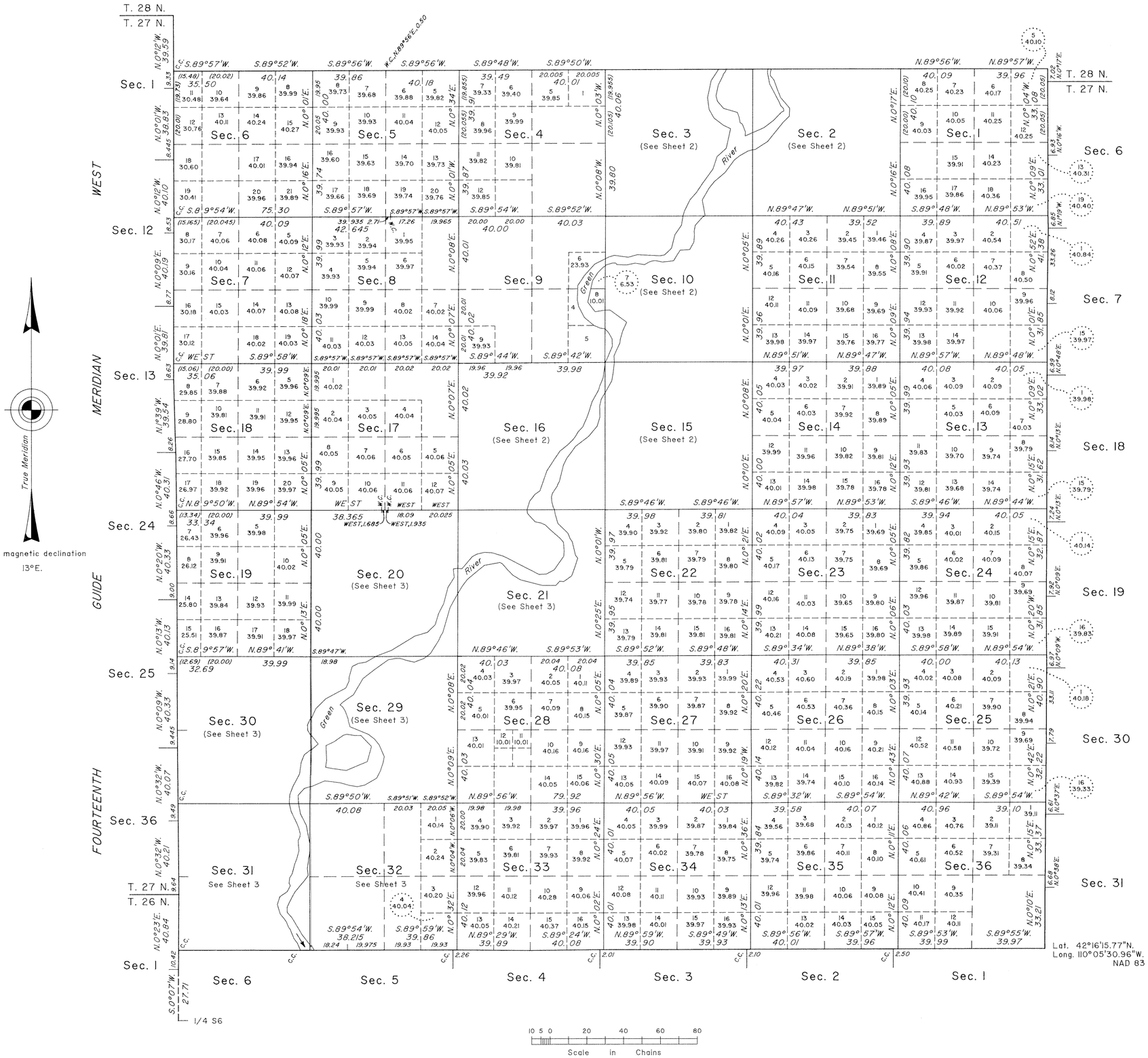

A history of surveys is contained in the field notes.

This plat represents the dependent resurvey of the Fourteenth Guide Meridian West, through T. 27 N., between Rs. 112 and 113 W., the south, east and north boundaries, and the subdivisional lines designed to restore the corners in their true original locations according to the best available evidence, T. 27 N., R. 112 W., Sixth Principal Meridian, Wyoming.

Certain modified lots and areas shown hereon pertain to Federal interest estate only. Except as indicated hereon, the lottings and areas are as shown on the plat approved December 4, 1901.

Survey executed by Thomas E. Casinger, Cadastral Surveyor, beginning June 28, 1995, and completed May 20, 1997, pursuant to Special Instructions dated June 20, 1995, for Group No. 606, Wyoming.

UNITED STATES DEPARTMENT OF THE INTERIOR
BUREAU OF LAND MANAGEMENT

Cheyenne, Wyoming March 1, 1999

This plat is strictly conformable to the approved field notes, and the survey, having been correctly executed in accordance with the requirements of law and the regulations of this Bureau, is hereby accepted.

For the Director

John P. Lee

Chief Cadastral Surveyor for Wyoming

2576 B

OFFICIALLY FILED: April 21, 1999

TOWNSHIP 27 NORTH, RANGE 112 WEST, OF THE SIXTH PRINCIPAL MERIDIAN, WYOMING.

DEPENDENT RESURVEY

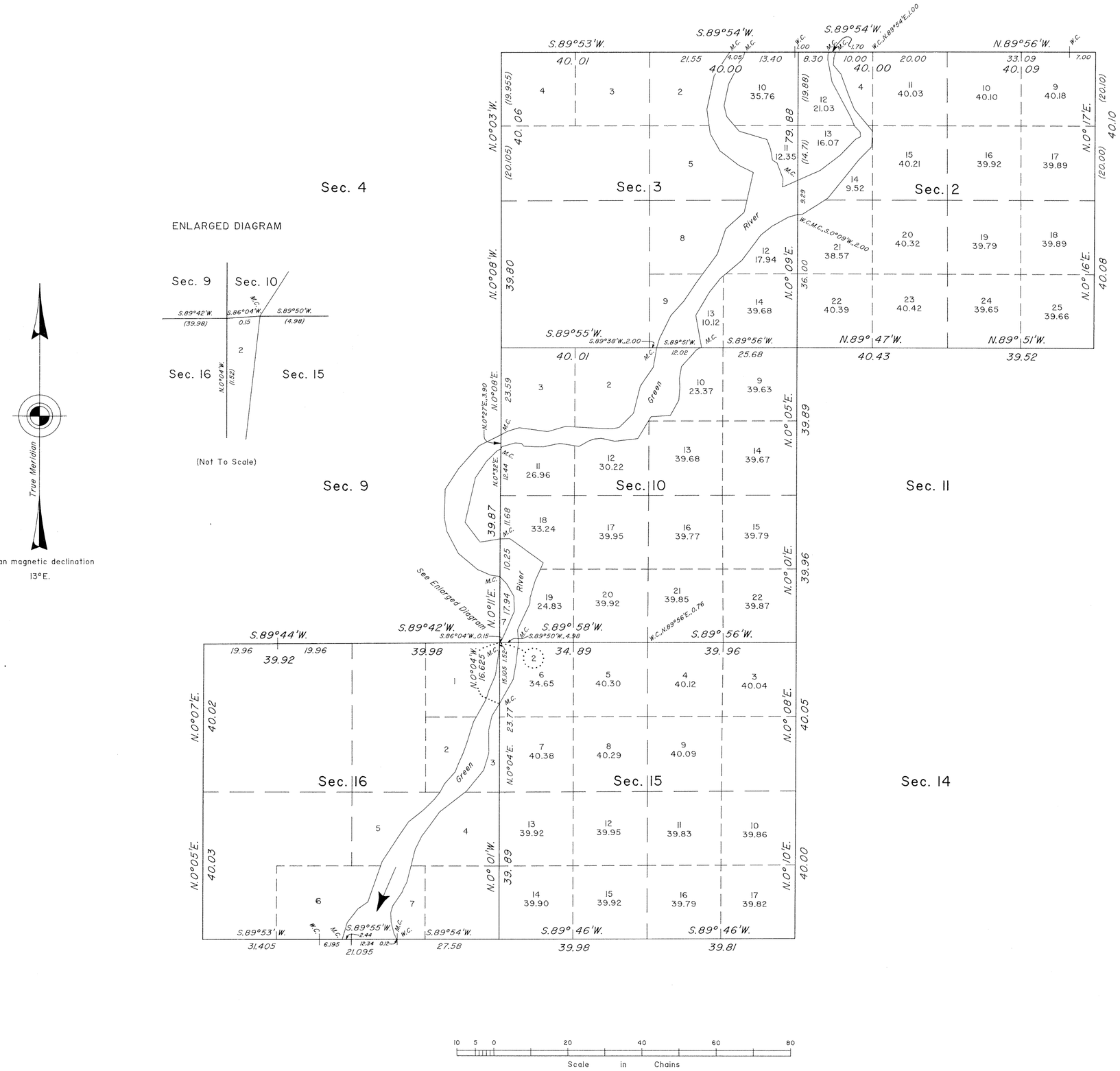

Reference should be made to Sheet No. 1 for survey information.

UNITED STATES DEPARTMENT OF THE INTERIOR
BUREAU OF LAND MANAGEMENT

Cheyenne, Wyoming March 1, 1999

This plat is strictly conformable to the approved field notes, and the survey, having been correctly executed in accordance with the requirements of law and the regulations of this Bureau, is hereby accepted.

For the Director

John P. Lee

Chief Cadastral Surveyor for Wyoming

W.H.B.

OFFICIALLY FILED: April 21, 1999

SHEET 3 OF 3

TOWNSHIP 27 NORTH, RANGE 112 WEST, OF THE SIXTH PRINCIPAL MERIDIAN, WYOMING.

DEPENDENT RESURVEY

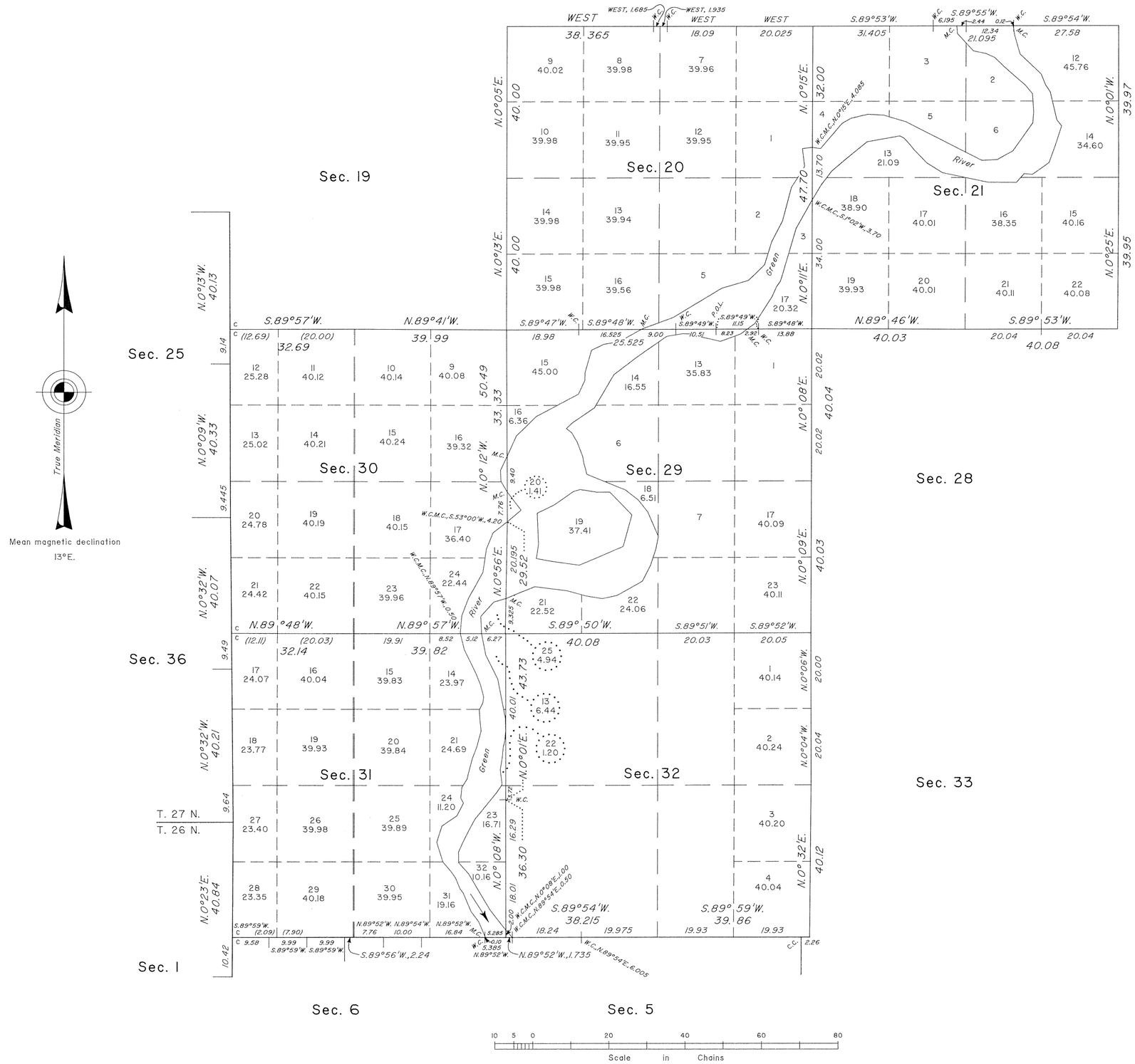

Reference should be made to Sheet No. 1 for survey information.

UNITED STATES DEPARTMENT OF THE INTERIOR
BUREAU OF LAND MANAGEMENT

Cheyenne, Wyoming March 1, 1999

This plat is strictly conformable to the approved field notes, and the survey, having been correctly executed in accordance with the requirements of law and the regulations of this Bureau, is hereby accepted.

For the Director

John P. Lee

Chief Cadastral Surveyor for Wyoming

W.H.B.

OFFICIALLY FILED: April 21, 1999

35.

Click Here for Field Notes

10

1442

Township No. 27 North, Range No. 112 West of the 6th Principal Meridian

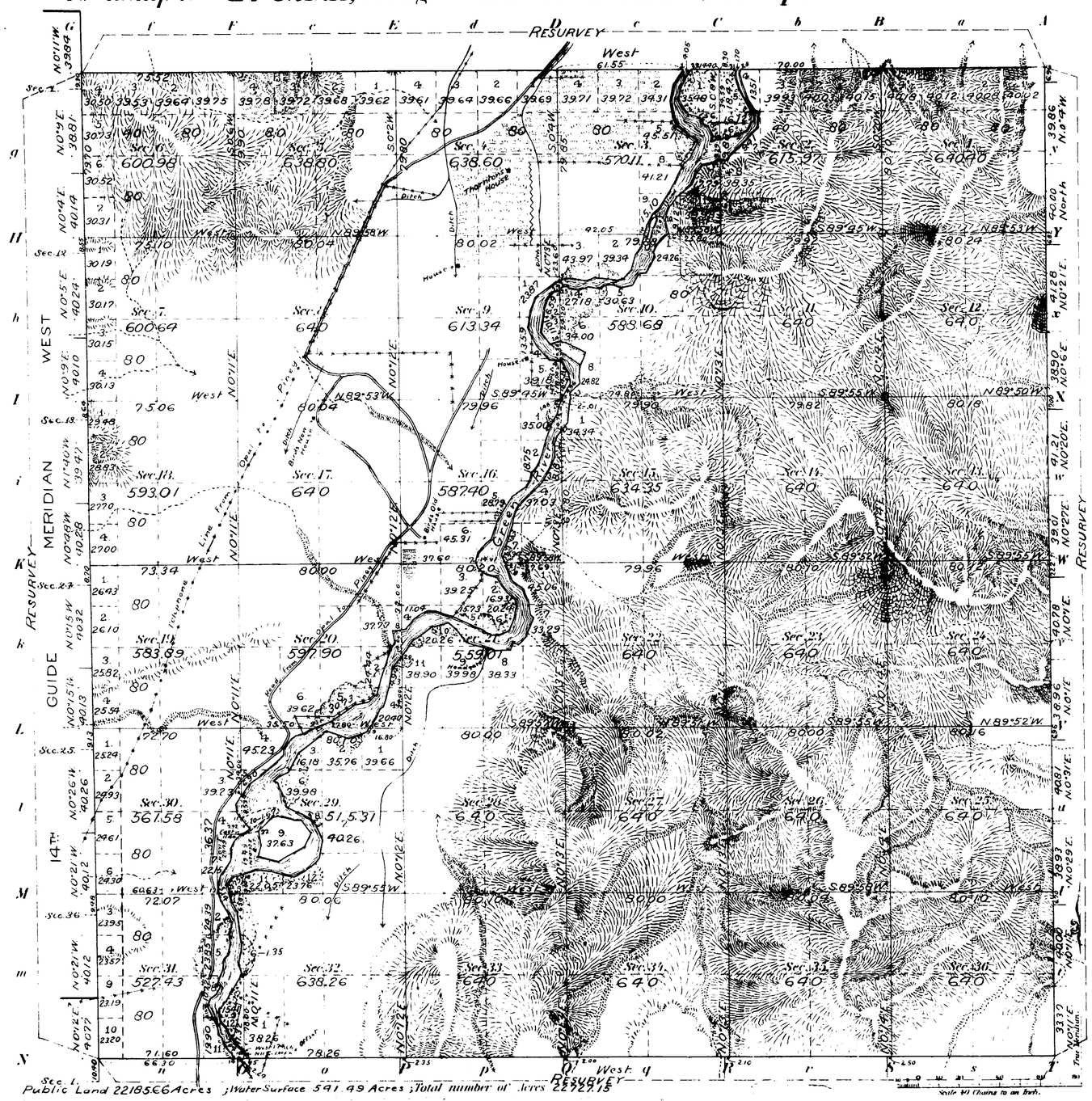

Meanders of

Posts	Courses	Ch's Lk's	Posts	Courses	Ch's Lk's	Posts	Courses	Ch's Lk's

Latitude 42°17' N.
Longitude 110° 5' W.
Mean Mag. Decl. 17°52' E.

Public Land 22185.66 Acres; Water Surface 591.49 Acres; Total number of Acres 22776.15

Surveys Designated	By Whom Surveyed	Date of Contract No.	Amount of Surveys M.	Ch's	Lk's	When Surveyed
Resurvey Township lines	Edward F. Stable	283. Oct. 5, 1900.	23	66	53	October 22 25, 1900
Resurvey Subdivisions	" "	" " "	59	48	76	Oct. 26–Nov. 3, 1900
Resurvey Meanders	" "	" " "	19	62	92	November 5-6, "
Resurvey Connections	" "	" " "		94	50	" 2-3, "

The above Map of Township No. 27 North of Range No. 112 West of the 6th Principal Meridian Wyoming is strictly conformable to the field notes of the survey thereof on file in this Office, which have been examined and approved.

Surveyor General's Office
Cheyenne, Wyo., December 7, 1901

Alpheus P. Harrison
Sur. Gen'l

B.M. Computer
F.H.A. Topog. and Lettering
Corrections M.

2576-A

27-112

Triplicate filed SEP 20 19
Survey accepted by the Comm. Commissioner in his letter E. dated April 10. 1902.

31

Click Here for Field Notes

Grig

62

4441

Township No. 27 North Range No. 112 West of the 6th Principal Meridian

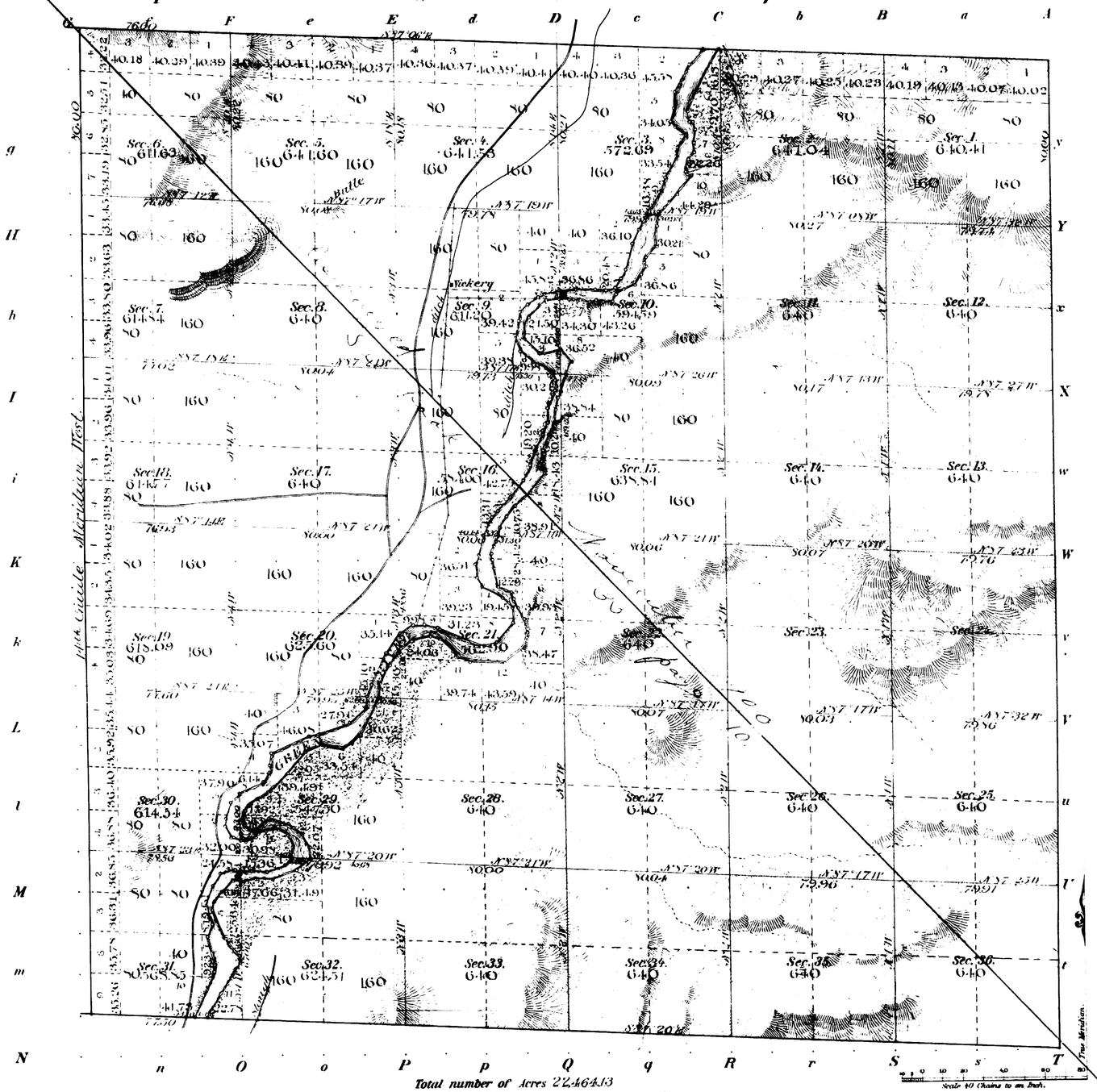

Meanders of

Posts	Courses	Ch.Lk.s	Posts	Courses	Ch.Lk.s	Posts	Courses	Ch.Lk.s

		Ms	Ch.s	Lk.s
Subdivision lines at minimum rates		33	21	91
" " intermediate		26	45	21
Meander " minimum		5	33	30
" " intermediate		12	77	67

Total number of Acres 22,464.13

Surveys Designated	By Whom Surveyed	Date of Contract	Amount of Surveys M.	Ch.s	Lk.s	When Surveyed	Mag. Dec.
Township lines							
Subdivisions	Shannon & Coleman	July 22 1891	39	67	12	Oct 20 22 1891	16°55' East.
Meanders	" "	" " "	18	31	45	" 22 24 "	" "

The above Map of Township No. 27 North of Range No. 112 West of the 6th Principal Meridian Wyoming is strictly conformable to the field notes of the survey thereof on file in this Office, which have been examined and approved.

Surveyor Generals Office.
Cheyenne Wyo. June 30, 1892

Wm. A. Richards
Sur. Gen.l

2576

35 Indexed

4799

7

TOWNSHIP EXTERIORS

Scale: 1 inch = 160 chains.



Latitude 42°12'N
Longitude 110° 5'W
Mean Mag. Decl. 17°57'E

Table of Mileage

Surveys Designated	Amount Mls	Chs	Lks	When Surveyed
Standard Lines Resur	30	2	38	April 2 16, 1901
" " Retr	5	65	33	" 15, "
Township Lines Resur	38	54	47	Nov 7, 1900 Apr 14, "
" " Retr	2	79	83	April 1, "
Connections		68	43	Nov 7, 1900 Apr 16, "

This Plat
of the
Resurvey of
The 14th Guide Meridian West through Tps 25, 26, 27 and 28 N.;
The Sixth Standard Parallel North through R 112 W.;
A part of the East boundary, and the North boundary
of T 25 N., R 112 W.;
The East boundary of T. 26 N., R. 112 W.;
The South, East and North boundaries of T. 27 N., R. 112 W.;
and the East boundary of T. 28 N., R. 112 W.;
the Retracing of
The Seventh Standard Parallel North through Rgs. 111 and 112 W.;
and a part of the East boundary of T 25 N., R. 112 W. of the
6th Principal Meridian,
Wyoming,
is strictly conformable to the field notes of the survey
thereof by
Edward F. Stahle, U.S.D.S.,
under his
Contract No 283,
dated October 5, 1900,
which have been examined, approved and filed in this office.
U.S. Surv. Gen'l's Office,
Cheyenne, Wyoming,
December 9, 1901

Alpheus P. Harman
U.S. Sur. Gen'l.

F.M.A.

Survey accepted by the Genl. Commissioner in his letter E dated April 10, 1902.

2868

4739

TOWNSHIP EXTERIORS

Scale: 1 inch to 160 chains

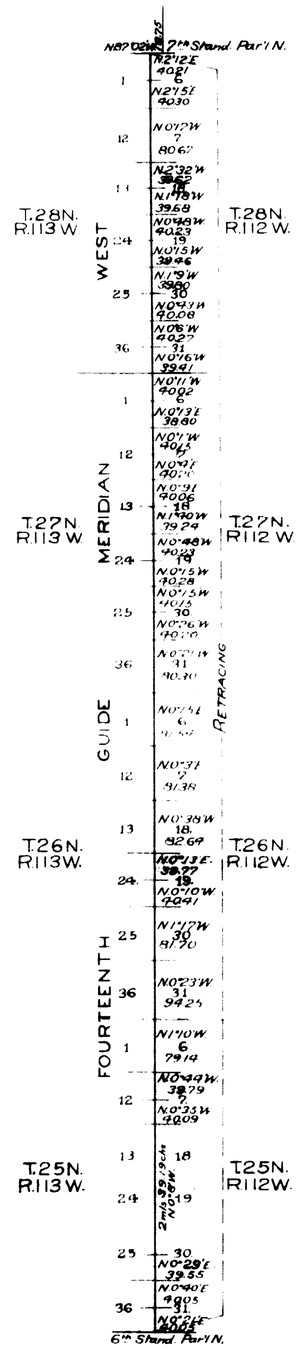

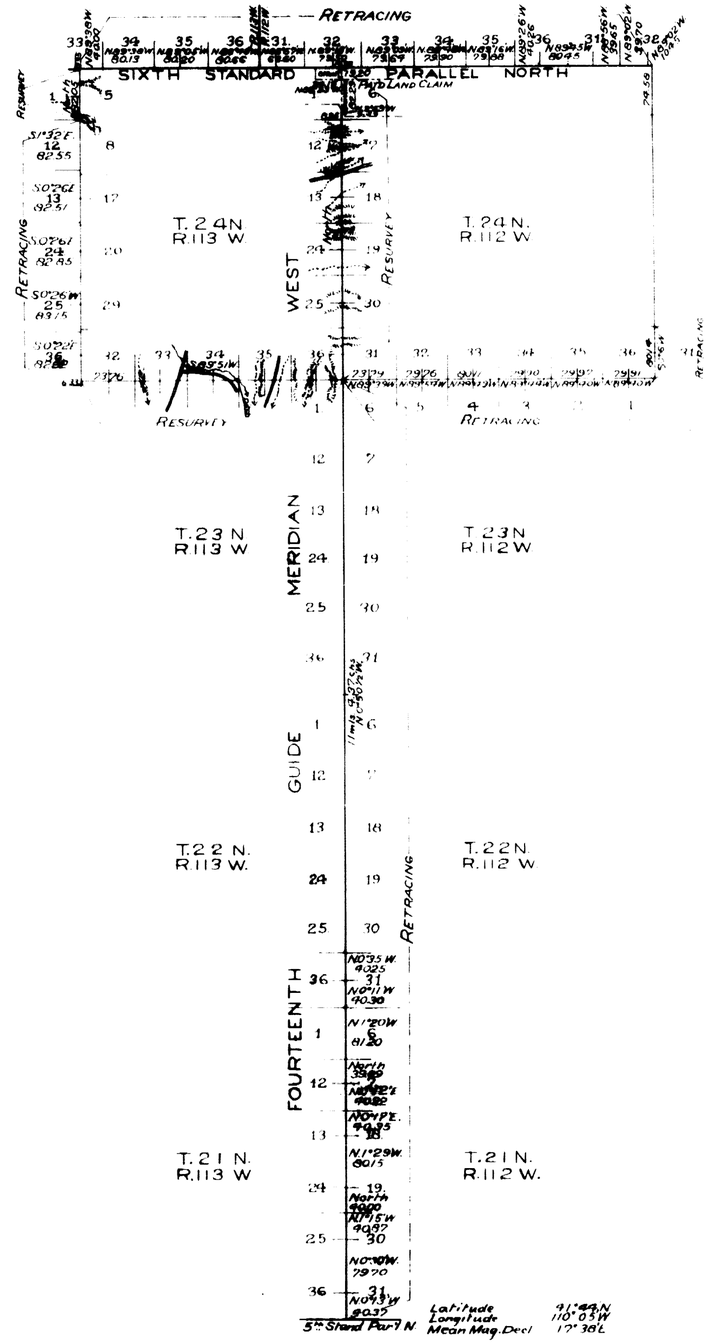

Table of Mileage

Lines Designated		Amount Mls.	Chs.	Lks.	When Surveyed
Standard	Lines Resurveyed	6	2	29	April 13, 1899
"	" Retraced	59	20	60	March 30 April 15, 1899
Township	" Resurveyed	5	25	81	April 26 27, "
"	" Retraced	12	[illegible]	56	" 19 25 "
Connection	" Resurveyed		79	46	" 13 25 "
"	" Retraced		18	25	May [illegible] "

This Plat
showing the
Retracing of
The 14th Guide Meridian West through
Tps 21, 22, 23, 25, 26, 27 and 28 North;
The 6th Standard Parallel North in
Rgs 111, 112 and 113 West;
The South Bdry. of T 24 N, R 112 W;
and part of the West Bdry of T 24 N,
R 113 W.;
and the Resurvey of
The 14th Guide Meridian West through
T. 24 N;
The South and a part of the West
Bdrys of T 24 N, R 113 W.
of the
6th Principal Meridian
WYOMING
is strictly conformable to the field notes
of the retracing and resurvey thereof
by
Edward F. Stahle, U.S. Dep. Sur.,
under his
Contract No 271 A
dated March 9, 1899
Which have been examined, approved
and filed in this office
U.S Surv. Genl's Office
Cheyenne, Wyoming
Feb. 16th 1900

Alpheus S. Hanson
U.S Surv. Genl.

Filed Apr. 12 1900
Comm. letter Apr. 7 1900

2813

I.B.M Computer
F.H.A. Typing and Lettering

31 Index

4421

54

EXTERIOR LINES.

Scale 2 miles to 1 inch *Magnetic Decl. E.*

Standard lines at	minimum rates	13 m	15 h	60 h
"	intermediate	12	05	72
Exterior	minimum	45	50	15
"	intermediate	31	71	35
Connection	minimum	11	16	68

Surveys Designated	By Whom Surveyed	Date of Contract	Amount of Surveys	When Surveyed	Magnetic Declination
7th Stand. Par. N.	Shannon & Coleman	July 22nd 1891	23 65 97	Oct. 9, 10, 11, 1891	16°55' (16°55') East
6th Stand. Par. N.	" " "	" " "	1 35 35	Oct. 12th 3	16°55' East
Exterior lines	" " "	" " "	77 49 53		16°56' East
Connections	" " "	" " "	16 68	15 "	16°57' "

The above diagram of the 6th and 7th Standard Parallel North and the Exterior lines of townships 25, 26, and 27 North, Ranges 111 and 112 West, and Tp 28 N, Rg 112 West of the 6th Principal Meridian, Wyoming, are strictly conformable to the field notes of survey thereof on file in this office, which have been examined and approved.

U.S. Surveyor Generals Office,
Cheyenne, Wyoming June 30th 1892

Wm A. Richards
U.S. Surveyor General

2567

(24)

2899

41

14th GUIDE MERIDIAN WEST

Townships 27 and 28 North in between Ranges 112 & 113 West of The 6th Principal Meridian in the Territory of Wyoming.

Scale 40 Chs to 1 Inch. Mag. Var. 17° 30' E.



Surveys Designated.	By Whom Surveyed.	Date of Contract.	Amount of Surveys. Miles	Chs	Lks	When Surveyed.
14th Guide Mer. W.	M. F. Reilly	May 29, 1883.	72.	00	00	June 7-8, 1883

The above Diagram of the 14th Guide Meridian West in Townships 27 and 28 North between Ranges 112 and 113 West of the 6th Pricipal Meridian in the Territory of Wyoming is strictly conformable to the Field Notes of the Survey thereof on file in this Office, which have been examined and approved.

Surveyor General's Office,
Cheyenne, Wyoming
December 29th 1883

Edw. C. Bond
Surveyor General.

1881