Click Here for Field Notes

Click Here for Boundary Field Notes

2902 (4-675b) ORIGINAL

INDEPENDENT RESURVEY

TOWNSHIP Nº 27 NORTH, RANGE Nº 115 WEST OF THE SIXTH PRINCIPAL MERIDIAN, WYOMING



Mean Magnetic Declination. Scale 40 Chains to an Inch Area Surveyed. Acres

LINES DESIGNATED	BY WHOM SURVEYED	GROUP Nº	GROUP DATE	MILEAGE MLS	MILEAGE CHS	WHEN SURVEYED BEGUN	WHEN SURVEYED COMPLETED
Exterior	Ruban W. Riley	58	April 20, 1923	23	70.89	Aug. 18, 1924	Oct. 4, 1925
Subdivisional	"	"	"	59	54.45	Sept. 14, 1924	Oct. 2, 1925
Connecting	"	"	"	2	48.65	"	"
Private Land Claim	Riley and Voigt	"	"	16	56.28	"	Sept. 29, 1928

AMT

INDEX TO SEGREGATED TRACTS

Resurvey Tract No.	Original Survey T.	R.	Sec.	Subdivisions	ENTRY Kind	No.	Status In Land Office	Entryman
37	27	115	6	Lots 5, 6 and 7				
			7	Lot 1	D.E.	05136	Patented	John E. Milleson
38			7	E½NW¼ NE¼SW¼				
			7	W½SE¼				
			18	NW¼NE¼	D.E.	04449	Patented	Laura B. Milleson
40			16	All	Designated		School	Section
41	Public Land erroneously occupied under D.E. 0290							Isabella A. Twichel
42			28	SW¼NW¼	S.S.	05077	Approved	State of Wyoming
43			29	NE¼SE¼	S.S.	05077	Approved	State of Wyoming
44			32	NW¼NE¼	S.S.	05077	Approved	State of Wyoming
45			36	All	Designated		School	Section
46			33	SW¼SW¼	S.S.	05077	Approved	State of Wyoming

All tract segregations shown hereon and all other claims shown to conform to the lines of the resurvey, whether by the original or new legal subdivisions, represent the position and form of said tracts under the original description as referred to the original survey, located as such on the ground according to the best available evidence of their true position.

Coal Indications in Sections 17, 18, 20, 29 and 32

Office of U.S. Supervisor of Surveys
Denver, Colorado, Oct. 23, 1928
The above plat of Township No. 27 North, Range No. 115 West of the 6th Principal Meridian, Wyoming is strictly conformable to the field notes of the survey thereof which have been examined and approved.

Martin Johnson
U.S. Supervisor of Surveys

DEPARTMENT OF THE INTERIOR
GENERAL LAND OFFICE
Washington, D.C., Oct. 29, 1928.
The survey represented by this plat having been correctly executed in accordance with the requirements of law and the regulations of this office, is hereby accepted.

D. K. Carroll
Acting Assistant Commissioner

883-A

Trans. to Evanston, Wy. April 2, 1929.

27-115

(24)

Click Here for Field Notes

43

2901

TOWNSHIP Nº 27 NORTH, RANGE Nº 115 WEST of the 6TH Principal MERIDIAN.

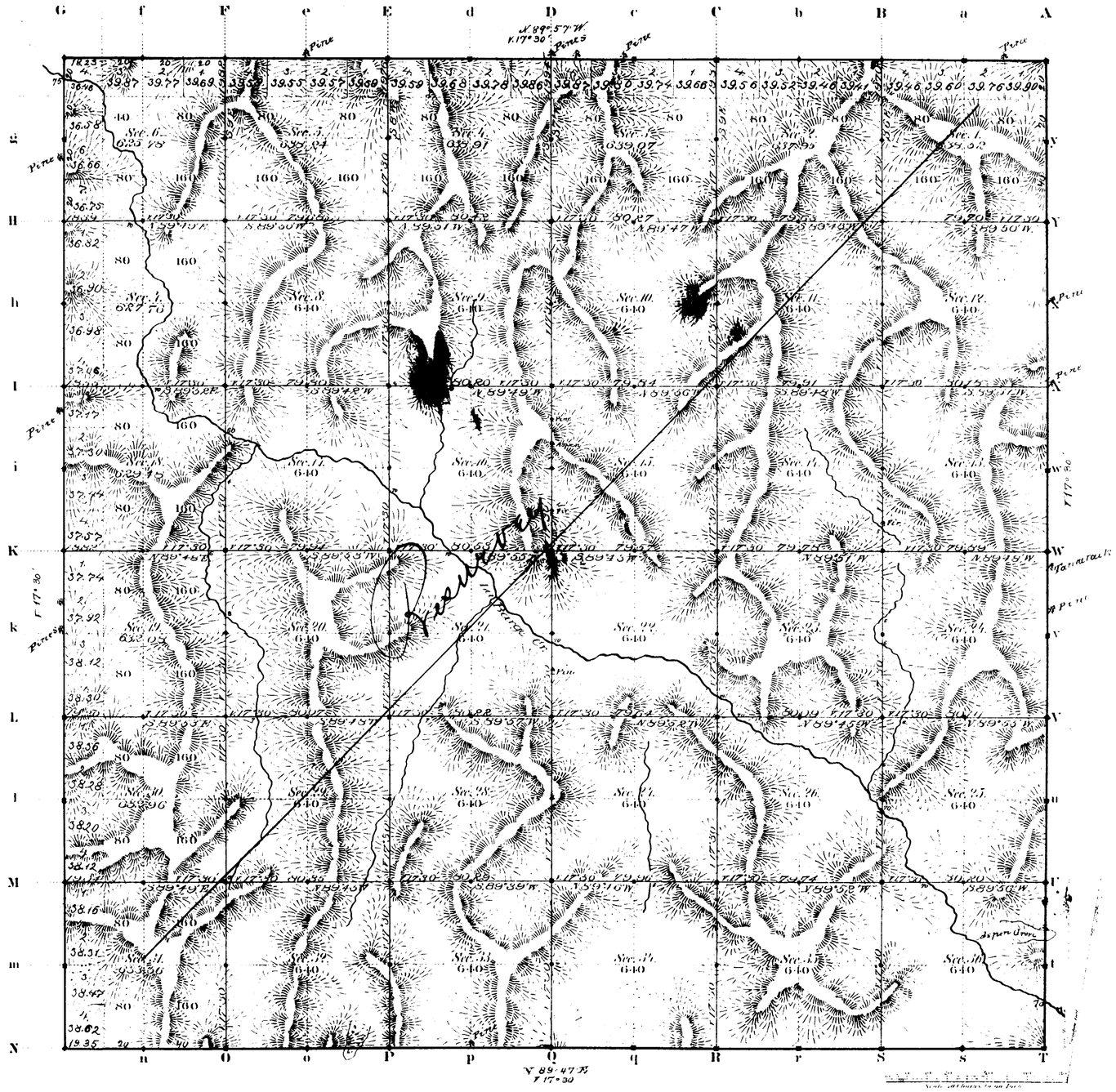

Total number of Acres 22974.31

Surveys Designated	By Whom Surveyed	Date of Contract	Amount of Surveys Mi	Ch	Lk	When Surveyed	Magnetic Declination
E. & W. Township lines	M. T. Reilly	May 29, 1883	17	79	23	June 19, 21, 22, 1883	17° 30' East
Subdivisions	" "	" "	39	73	07	July 11 13 1883	17° 30' "
Connections							
S. Township L.	Holcomb & Woods	Jan. 8, 1881	6	79	35	May 19, 1881	

The above Map of Township No 27 North Range No 115 West of the Sixth Principal Meridian Wyoming Territory is strictly conformable to the field notes of the survey thereof on file in this Office, which have been examined and approved

Surveyor Generals Office,
Cheyenne Wyoming
December 29th 1883

Edw. C. Dayton
Surv. Genl.

1883

A. Gast & Co. St Louis Mo.

(24)
Indexed 2916

55

EXTERIOR LINES.

Scale 3 miles to 1 inch. Magnetic Variation E.

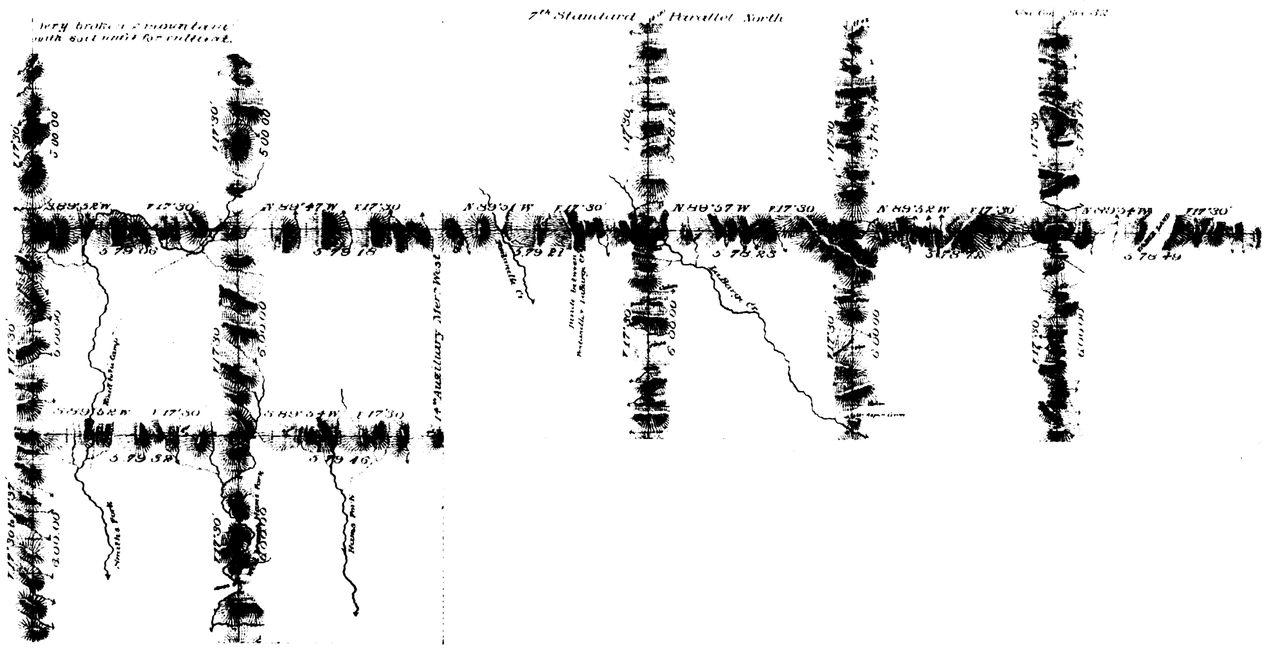

Surveys Designated	By Whom Surveyed	Date of Contract	Amount of Surveys			When Surveyed
			Ms	Cs	Ds	
Exterior lines	M F Reilly	May 29th 1883	117	67	31	June 16-Oct. 16, 1883
Connections	" " "	" " "		36	11	" " "

I hereby certify that the above diagram of the Exterior lines of Townships 28 N., Ranges 117 & 118 W. and Townships 27 & 28 N., Ranges 113, 114, 115, 116, 117 & 118 W., of the 6th P.M. Wyoming Territory, is strictly conformable to the field notes of the survey thereof on file in this office, which have been examined and approved.
Surveyor General's Office.
Cheyenne, Wyoming December 29th 1883 } Edw. C. David Surv. Genl.

1895