35

Click Here for Field Notes

4444

Township No. 28 North, Range No. 112 West of the 6th Principal Meridian

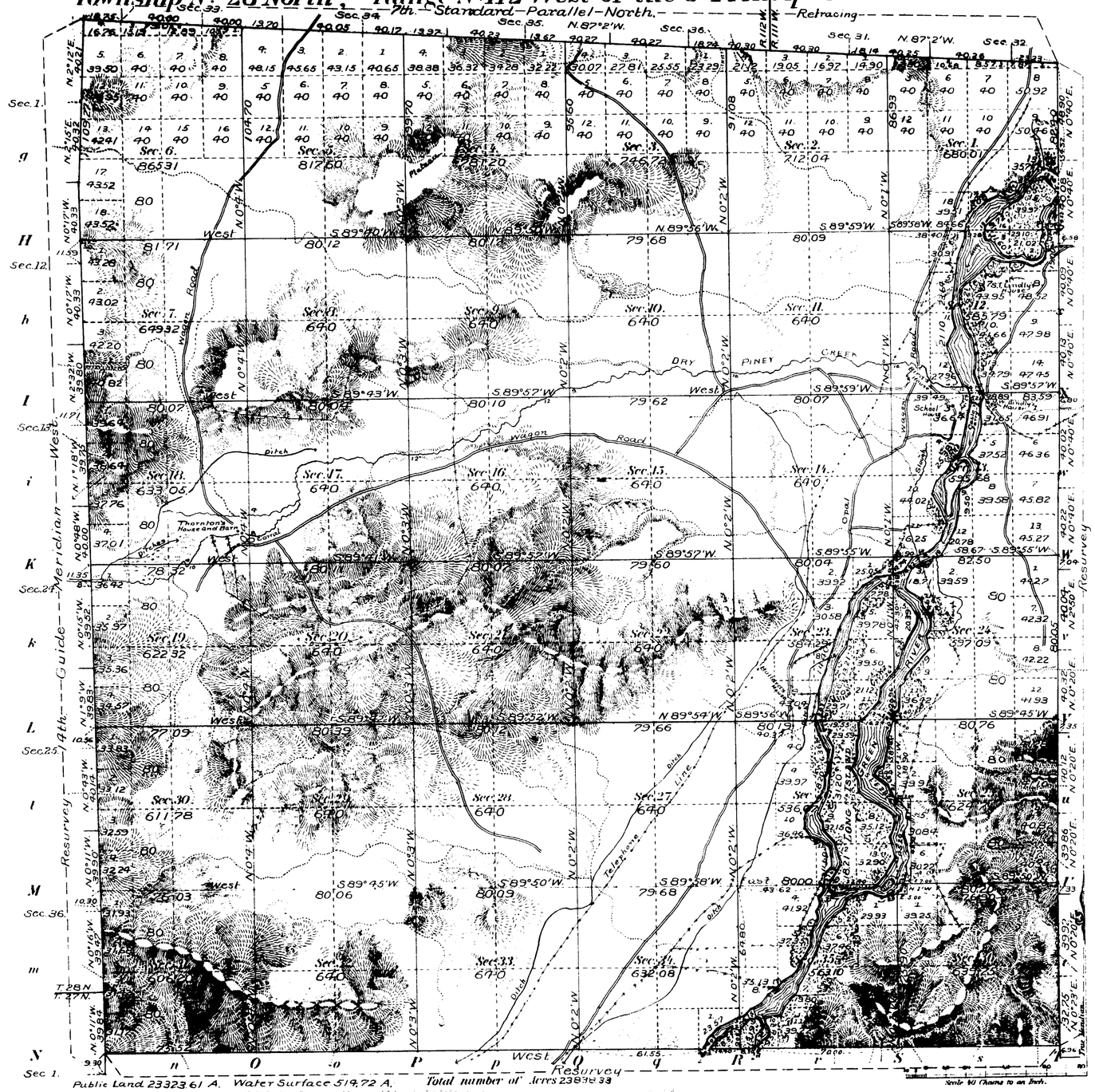

Meanders of

Posts	Courses	Ch's Lk's	Posts	Courses	Ch's Lk's	Posts	Courses	Ch's Lk's

Latitude 42°23' N.
Longitude 110°5' W.
Mean Mag. Decl. 17°57' E.

Surveys Designated	By Whom Surveyed	Date of Contract No.	Amount of Surveys Ch's	Lk's	When Surveyed
Resurvey Township lines	Edward F. Stahle	283 Oct. 5, 1900.	18	28	11 October 25, 1900 April 14-16, 1901
Resurvey Subdivisions	" " "	" "	61	2	84 April 17-23, 1901.
Resurvey Connections	" " "	" "	1	71	73 " " "
Resurvey Meanders	" " "	" "	20	29	51 " 24-26 "
Retracing N. Bdry.	" " "	" "	5	65	33 15.

The above Map of Township No. 28 North of Range No. 112 West of the 6th Principal Meridian, Wyoming is strictly conformable to the field notes of the Survey thereof on file in this Office, which have been examined and approved.

Surveyor General's Office.
Cheyenne, Wyoming. December 4th, 1901.

Alpheus P. Hansson
Sur. Gen'l

T.B.M. Computed
F.A.C. Topog. and Lettering.

THE WOODWARD PETERS LD. LITHO. WASHINGTON, D.C.

Triplicate filed SEP 10 1902
Survey accepted by the Com. Commissioner in his letter E dated April 10, 1902.

28-112

Click Here for Field Notes

31 4443 57

Township No 28 North Range No 112 West of the 6th Principal Meridian

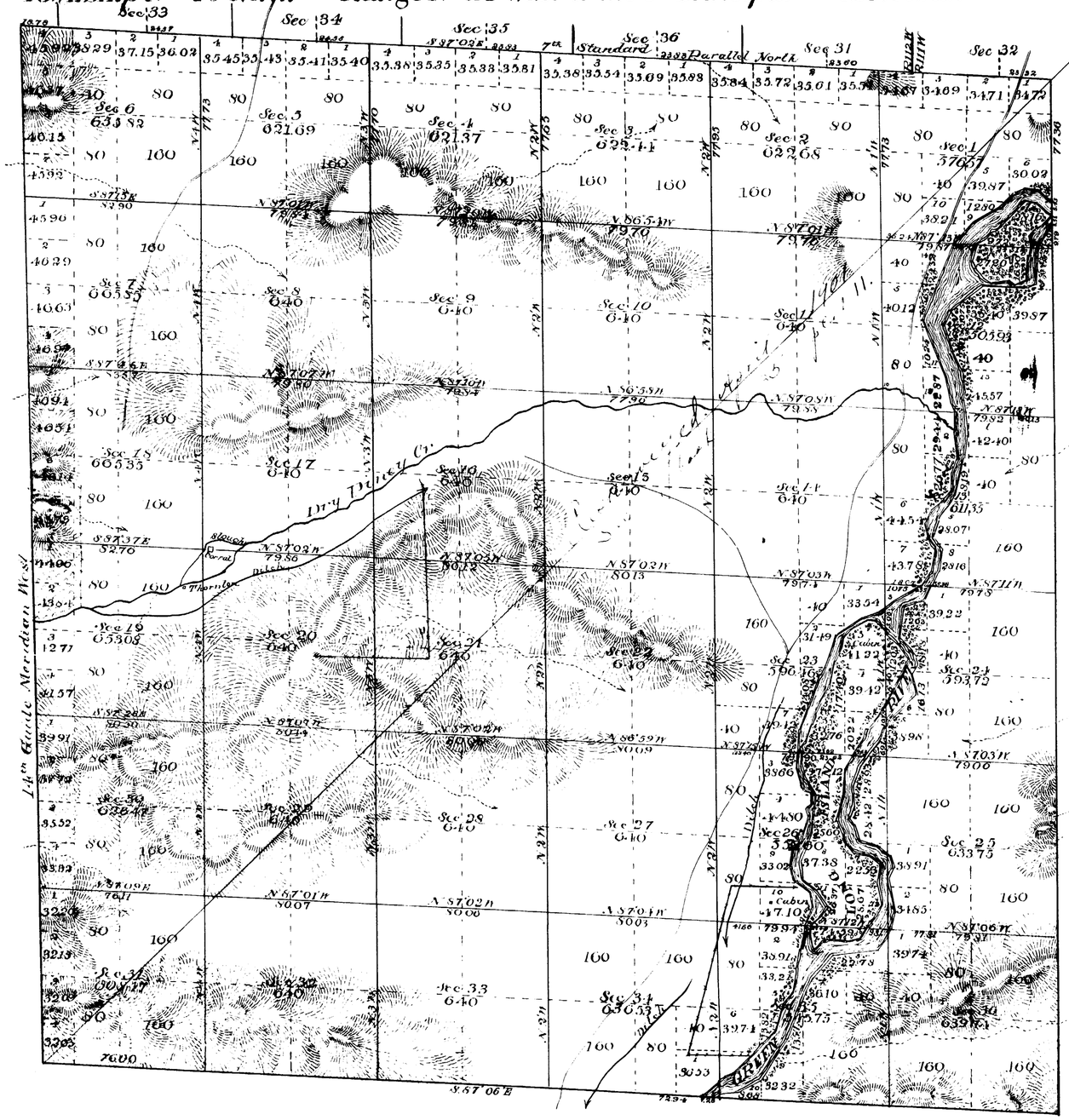
Sec 33
Sec 34
Sec 35
Sec 36
Sec 31
Sec 32
Standard Parallel North
Sec 6
Sec 5
Sec 4
Sec 3
Sec 2
Sec 1
Sec 7
Sec 8
Sec 9
Sec 10
Sec 11
Sec 12
Sec 17
Sec 16
Sec 15
Sec 14
Sec 18
Sec 19
Sec 20
Sec 21
Sec 22
Sec 23
Sec 24
Sec 30
Sec 29
Sec 28
Sec 27
Sec 26
Sec 25
Sec 31
Sec 32
Sec 33
Sec 34
Sec 35
Sec 36
Dry Piney Cr
Green River
Island
Island
Island

35 Indexed

7

4799

TOWNSHIP EXTERIORS

Scale: 1 inch = 160 chains.

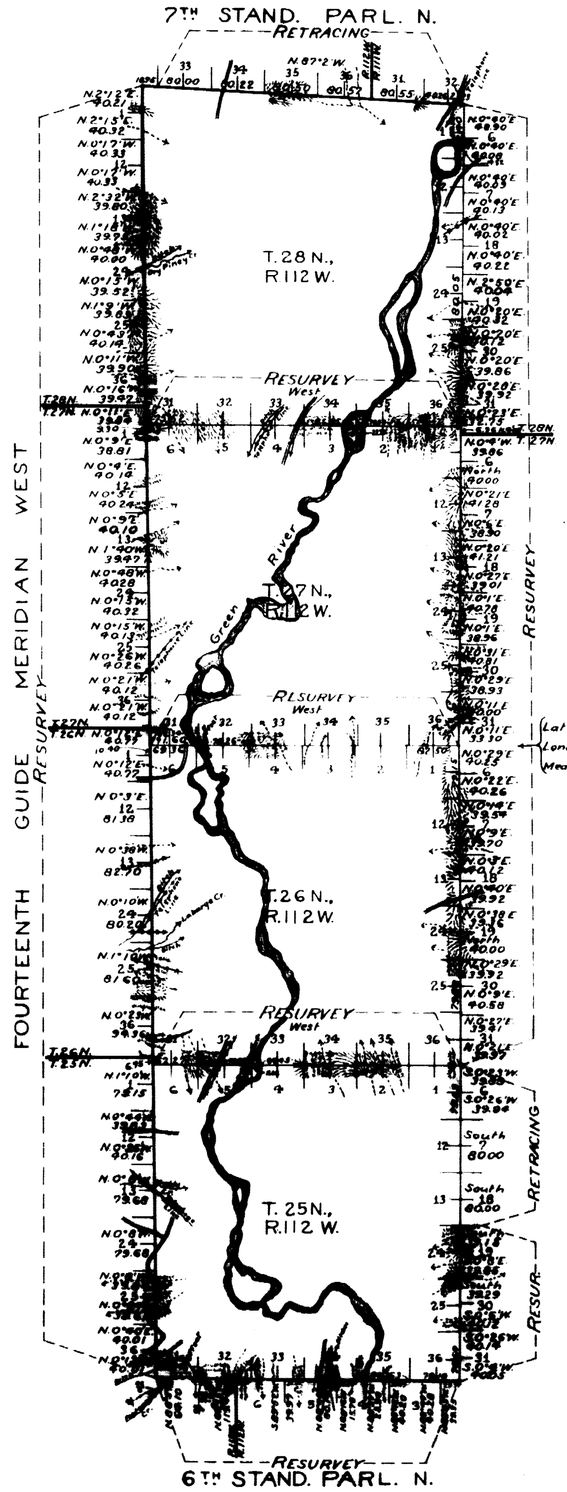

Latitude 42°17'N
Longitude 110° 5'W
Mean Mag. Decl 17°52'E

Table of Mileage

Surveys Designated	Amount Mls	Chs	Lks	When Surveyed
Standard Lines Resur	30	2	38	April 2 16, 1901
" " Retr	5	65	33	" 15, "
Township Lines Resur	38	54	47	Nov 2, 1900 - Apr 19, "
" " Retr	2	79	83	April 1, "
Connections		68	43	Nov. 2, 1900 - Apr 16, "

This Plat
of the
Resurvey of
The 14th Guide Meridian West through Tps 25, 26, 27 and 28 N.;
The Sixth Standard Parallel North through R. 112 W.;
A part of the East boundary, and the North boundary
of T. 25 N., R. 112 W.;
The East boundary of T. 26 N., R. 112 W.;
The South, East and North boundaries of T. 27 N., R. 112 W.;
and the East boundary of T. 28 N., R. 112 W.;
the Retracing of
The Seventh Standard Parallel North through Rgs. 111 and 112 W.;
and a part of the East boundary of T. 25 N., R. 112 W. of the
6th Principal Meridian,
Wyoming,
is strictly conformable to the field notes of the survey
thereof by
Edward F. Stahle, U.S.D.S.,
under his
Contract No. 283,
dated October 5, 1900,
which have been examined, approved and filed in this office.
U.S. Surv. Gen'l's Office,
Cheyenne, Wyoming,
December 9, 1901

Alphens P. Hanson
U.S. Surv. Gen'l.

F.M.A.

2868

Survey accepted by the Genl. Commissioner in his letter E dated April 10. 1902.

4739

TOWNSHIP EXTERIORS

Scale: 1 inch to 160 chains

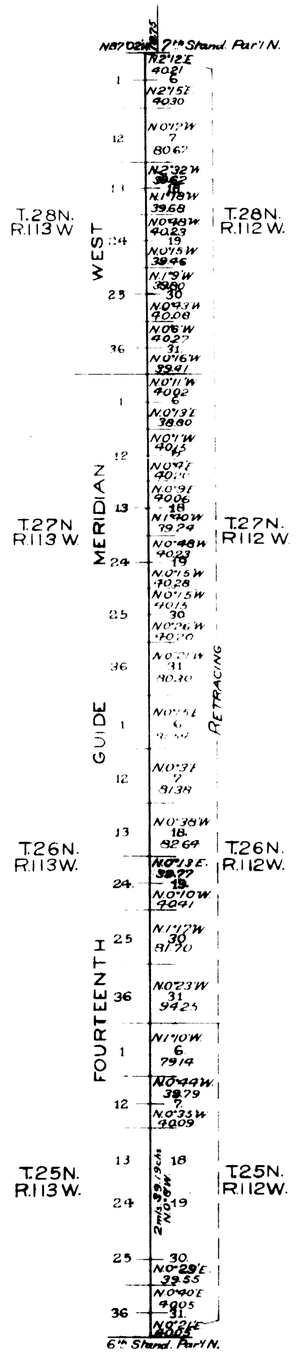

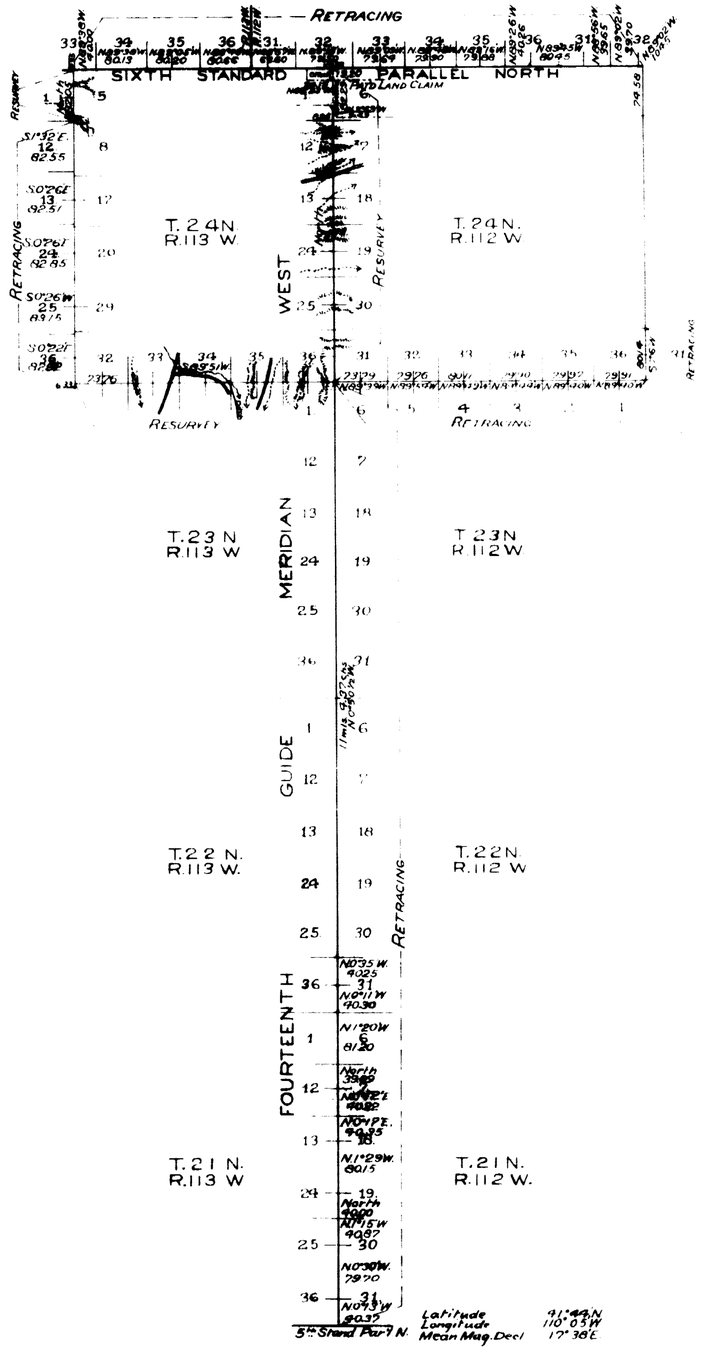

Table of Mileage

Lines Designated		Amount Mls	Chs	Lks	When Surveyed
Standard Lines	Resurveyed	6	2	29	April 13, 1899
" "	Retraced	53	20	60	March 30 April 15, 1899
Township "	Resurveyed	5	25	81	April 26-27, "
" "	Retraced	12	[illegible]	56	" 14-22, "
Connection "	Resurveyed		24	46	" 13-22, "
" "	Retraced		18	25	May [illegible], "

This Plat
showing the
Retracing of
The 14th Guide Meridian West through
Tps 21, 22, 23, 25, 26, 27 and 28 North;
The 6th Standard Parallel North in
Rgs 111, 112 and 113 West;
The South Bdry. of T.24N, R.112W;
and part of the West Bdry of T24N,
R.113W.;
and the Resurvey of
The 14th Guide Meridian West through
T.24N;
The South and a part of the West
Bdrys of T24N, R113W.
of the
6th Principal Meridian
WYOMING
is strictly conformable to the field notes
of the retracing and resurvey thereof
by
Edward F. Stahle, U.S. Dep. Sur.,
under his
Contract No 271A
dated March 9, 1899
which have been examined, approved
and filed in this office
U.S Surv. Genl's Office
Cheyenne, Wyoming
Feb. 16th 1900

Alpheus P. Hanson
U.S Surv. Genl.

Filed Apr. 12-1900
Comm. letter Apr. 7 1900

2813

I.B.M Computer
F.H.A. Topog and Lettering

31 Index

4421

54

EXTERIOR LINES.

Scale 2 miles to 1 inch *Magnetic Decl. E.*

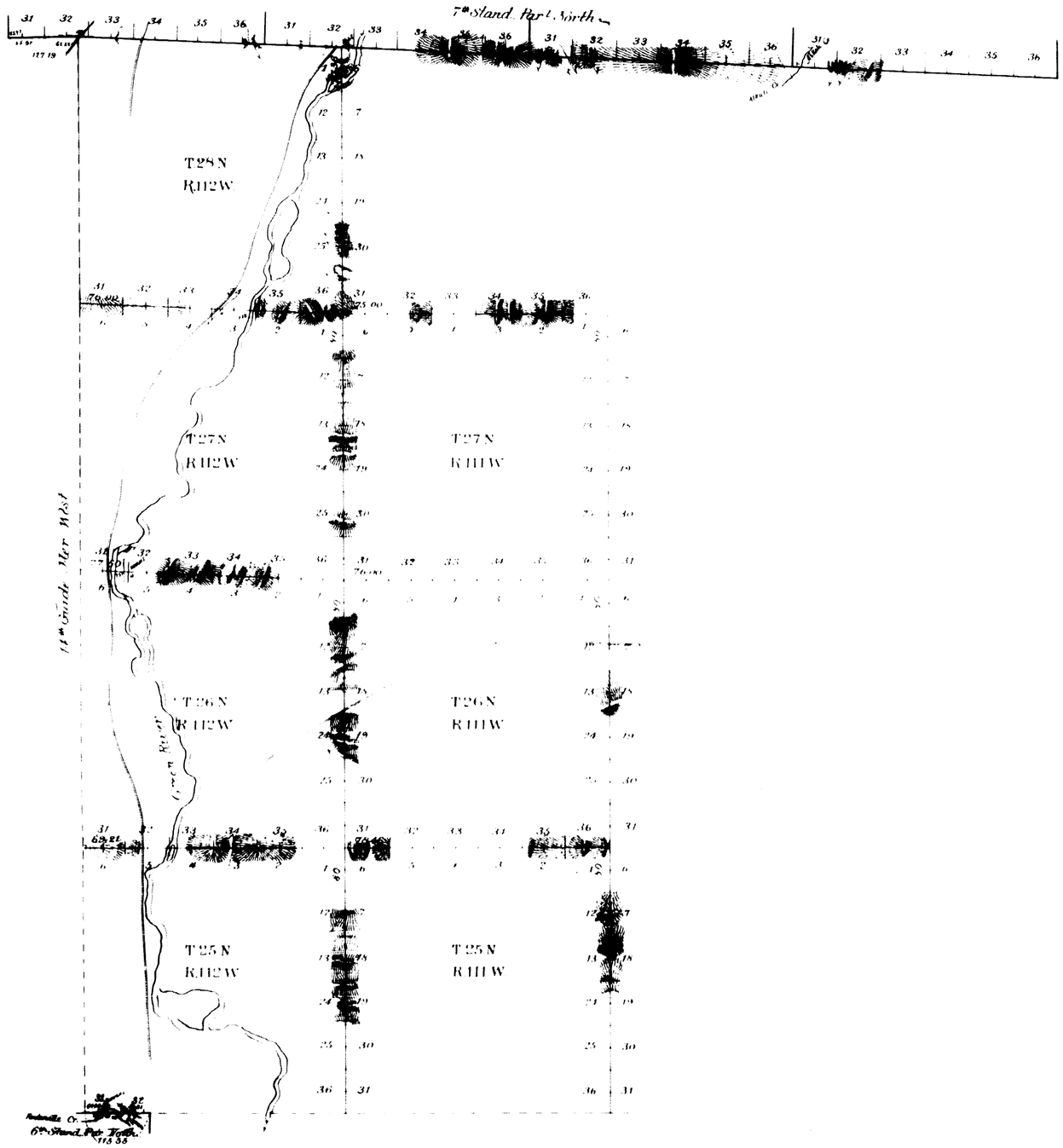

Standard lines at	minimum rates	13.7	1.5	80.2
"	intermediate "	12	05	72
Exterior "	minimum	45	54	15
"	intermediate	31	71	38
Connection	minimum	0	16	68

Surveys Designated	By Whom Surveyed	Date of Contract	Amount of Survey	When Surveyed	Magnetic Declination
7th Stand. Par. S.	Shannon & Coleman	July 22nd 1891	23 65 97	Oct. 9 10 11, 1891	16.55 16.53 East
6th Stand. Par. N.	" " "	" " "	1 35 35	Oct. 12th "	16.55 East
Exterior lines	" " "	" " "	77 49 53		16.56 East
Connections	" " "	" " "	16 68	15 "	16.57 "

The above diagram of the 6th and 7th Standard Parallel North and the Exterior lines of townships 25, 26, and 27 North, Ranges 111 and 112 West, and Tp 28 N, Rg 112 West of the 6th Principal Meridian, Wyoming, are strictly conformable to the field notes of survey thereof on file in this office, which have been examined and approved.

U.S. Surveyor Generals Office,
Cheyenne, Wyoming June 30th 1892

Thos A. Richards
U.S. Surveyor General

2567

(24)

Indexed 2899

41

14th GUIDE MERIDIAN WEST

Townships 27 and 28 North in between Ranges 112 & 113 West of The 6th Principal Meridian in the Territory of Wyoming.

Scale 40 Ch. to 1 inch. Mag. Var. 17° 30' E.

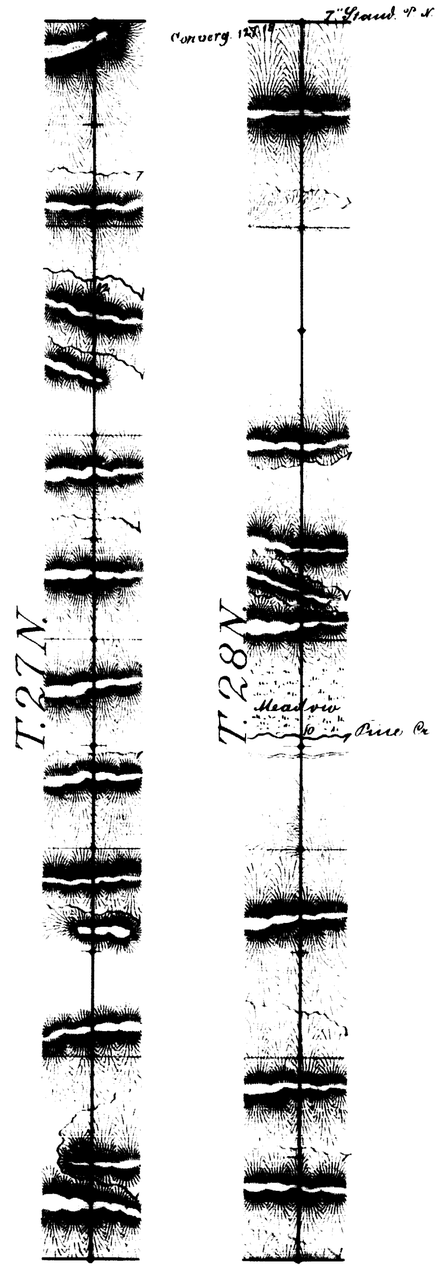

Surveys Designated.	By Whom Surveyed.	Date of Contract.	Amount of Surveys. M. Ch. Lks.	When Surveyed.
14th Guide Mer. W.	M. F. Reilly	May 29, 1883.	12. 00 00	June 7-8, 1883.

The above Diagram of the 14th Guide Meridian West in Townships 27 and 28 North between Ranges 112 and 113 West of the 6th Pricipal Meridian in the Territory of Wyoming is strictly conformable to the Field Notes of the survey thereof on file in this Office, which have been examined and approved.

Surveyor General's Office,
Cheyenne, Wyoming
September 29th 1883

Edw. C. Bennett
Surveyor General.

1881