Click Here for Field Notes

Click Here for Boundary Field Notes

ORIGINAL

2907 (4-675 a) Accepted March 17, 1926

Resurvey Township No. 28 North, Range No. 114 West of the Sixth Principal Meridian, Wyoming

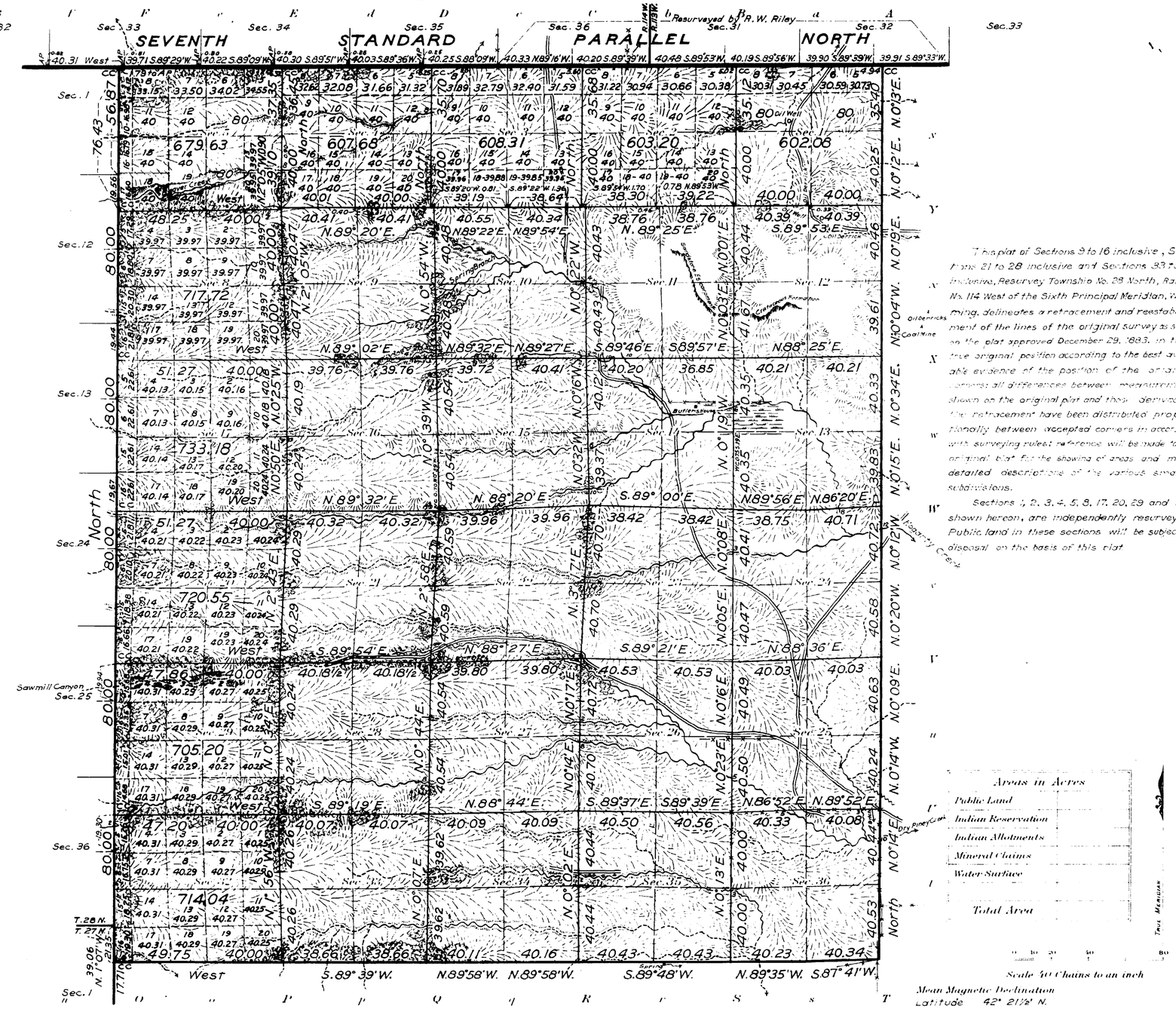

This plat of Sections 9 to 16 inclusive, Sections 21 to 28 inclusive and Sections 33 to 36 inclusive, Resurvey Township No. 28 North, Range No. 114 West of the Sixth Principal Meridian, Wyoming, delineates a retracement and reestablishment of the lines of the original survey as shown on the plat approved December 29, 1883, in their true original position according to the best available evidence of the position of the original corners; all differences between measurements shown on the original plat and those derived in the retracement have been distributed proportionally between accepted corners in accordance with surveying rules; reference will be made to the original plat for the showing of areas and more detailed descriptions of the various smaller subdivisions.

Sections 1, 2, 3, 4, 5, 8, 17, 20, 29 and 32, shown hereon, are independently resurveyed. Public land in these sections will be subject to disposal on the basis of this plat.

Mean Magnetic Declination
Latitude 42° 21½' N.
Longitude 110° 19' W.

Surveys Designated	By Whom Surveyed	Group No.	Group Date	Amount of Surveys Mls.	chs.	lks.	When Surveyed Begun	Completed
Resurvey Subdivision Lines	Ruben W. Riley	58	April 20, 1925	49	40	89	June 25, 1923	October 23, 1924
Connecting Lines	"	"	"	1	47	83	June 25, 1923	October 23, 1924
Resurvey East Township Line	"	"	"	5	79	02	July 5, 1923	August 16, 1923
Resurvey South Township Line	"	"	"	5	08	77	July 5, 1923	October 24, 1924
Resurvey West Township Line	"	"	"	5	78	22	October 21, 1924	October 23, 1924
Resurvey 7th Standard Parallel N.	"	"	"	3	00	71	August 15, 1923	October 21, 1924
REMONUMENTING Seventh Standard Parallel N.	"	"	"	3	00	82	August 5, 1923	October 21, 1924
Resurvey 7th Standard Parallel N.	Warner and Blout	Contract 282	June 7, 1900	2	42	30	June 30, 1900	June 30, 1900

Resurvey

The above map of Township No. 28 North, Range No. 114 West of the Sixth Principal Meridian Wyoming, is strictly conformable to the field notes of the resurvey thereof on file in this office which have been examined and approved

U.S. Surveyor General's Office,
Cheyenne, Wyoming, March 30, 1925

Clyde W. Athuley
Surveyor General.

1886-A

Naomi Smith L.C.
June 4, 1926

28-114

(24)

Click Here for Field Notes

2906

46

TOWNSHIP Nº 28 NORTH, RANGE Nº 114 WEST of the 6TH Principal MERIDIAN.

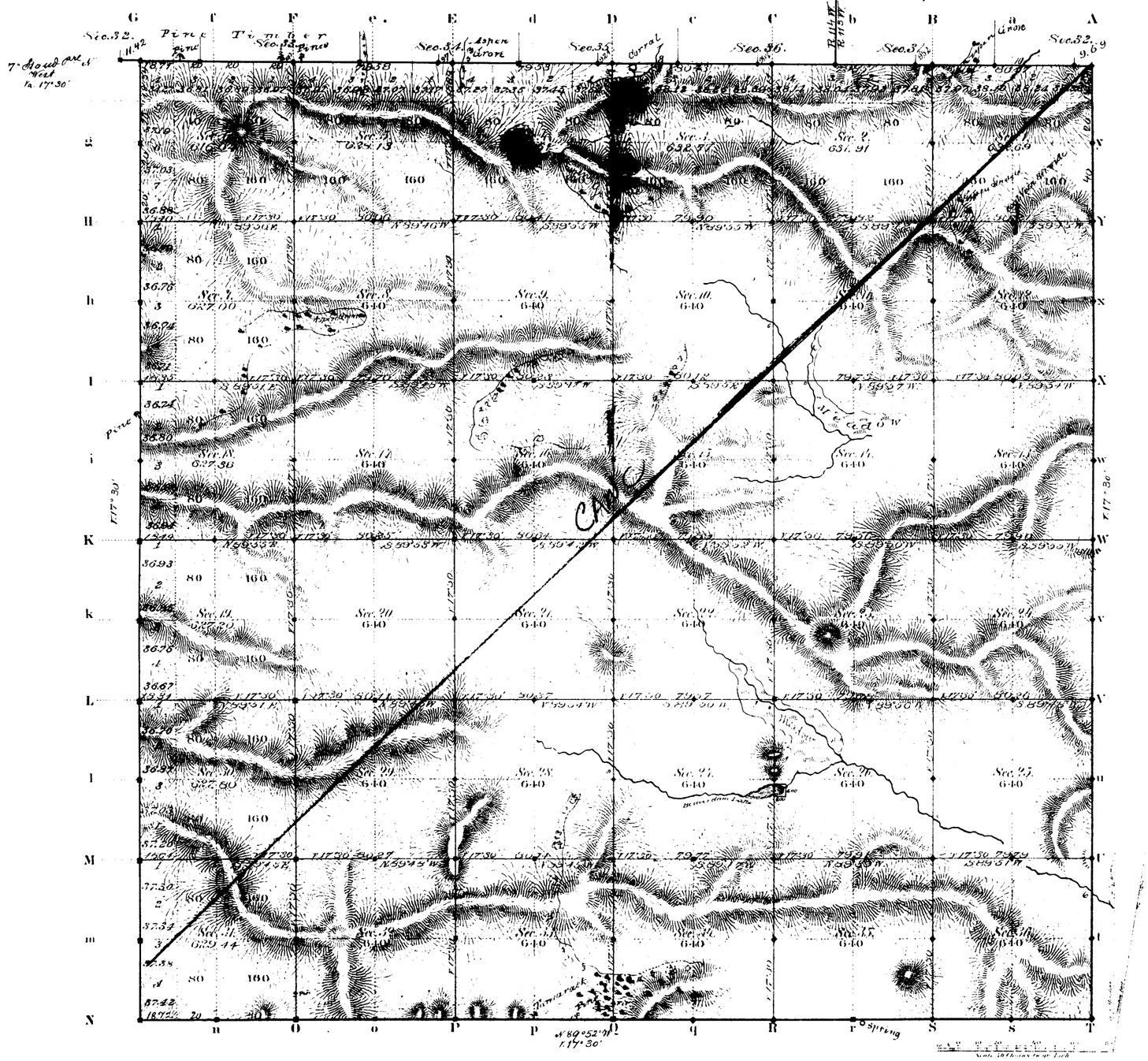

Total number of Acres 22909.94

Surveys Designated	By Whom Surveyed	Date of Contract	Amount of Surveys Gtr.	Chs.	Lks.	When Surveyed	Magnetic Declination
E S & W Township lines	M F Hewitt	May 29 1883	17	76	24	June 18 & 20, 1883.	17° 30' East
Subdivisions "	"	"	39	06	89	Sept 19 1883.	17° 30' "
Connections "	"	"		45	27	"	"
7 Stand P N "	"	"	5	78	27	June 19 & 21 1883.	

The above Map of Township Nº 28 North Range Nº 114 West of the Sixth Principal Meridian Wyoming Territory is strictly conformable to the field notes of the survey thereof on file in this Office, which have been examined and approved

Surveyor General's Office,
Cheyenne Wyoming
December 24th 1883

Edward C. Dougherty
Surv. Gen.l

1886

A. Gast & Co. St. Louis Mo.

(R4) Fred'k Ag 29/6

Click Here for Field Notes

55

EXTERIOR LINES.

Scale 3 miles to 1 inch. Magnetic Variation E.

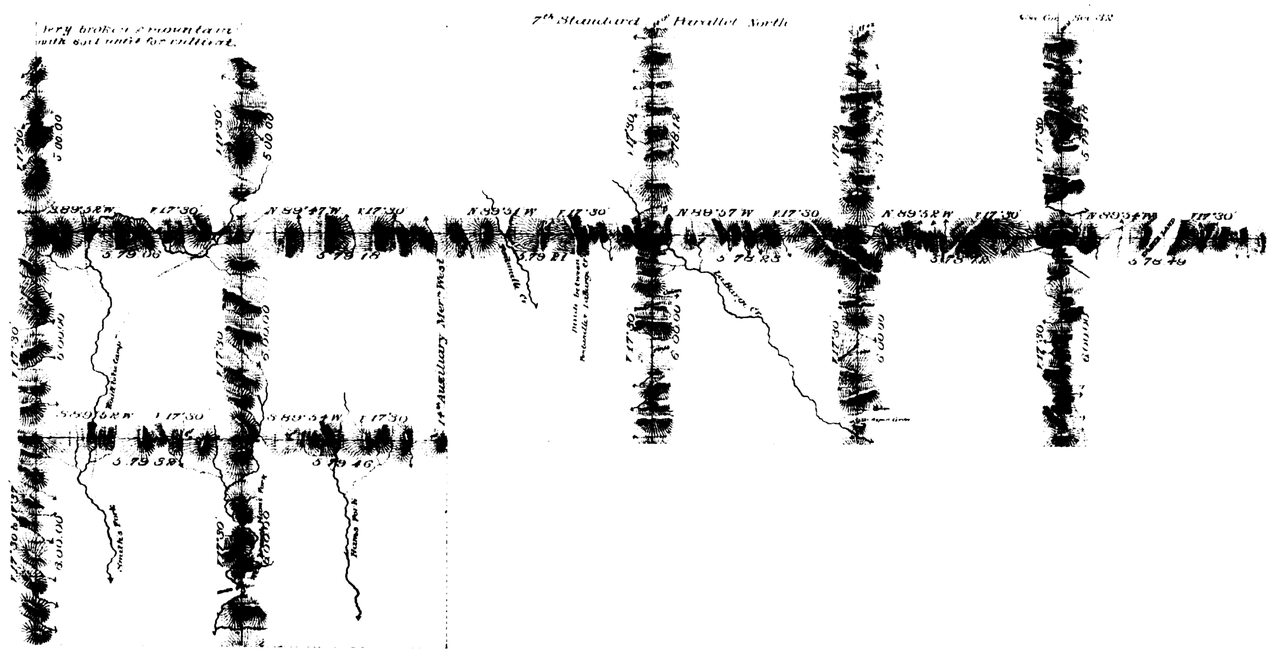

Surveys Designated	By Whom Surveyed	Date of Contract	Amount of Surveys			When Surveyed
			mi	ch	lk	
Exterior lines	M F Reilly	May 29th 1883	117	67	31	June 16-Oct 16, 1883
Connections	" " "	" " "		36	11	" " "

I hereby certify that the above diagram of the Exterior lines of Townships 26 N., Ranges 117 & 118 W. and Townships 27 & 28 N., Ranges 113, 114, 115, 116, 117 & 118 W. of the 6th P.M. Wyoming Territory, is strictly conformable to the field notes of the survey thereof on file in this office, which have been examined and approved.

Surveyor General's Office.
Cheyenne, Wyoming December 29th 1893 } Edw. C. David Sur. Genl.

1895