Click Here for Field Notes

Acces. No. 6180 #

ORIGINAL

TOWNSHIP № 28 NORTH, RANGE № 115 WEST OF THE SIXTH PRINCIPAL MERIDIAN, WYOMING.

INDEPENDENT RESURVEY



Indications of copper and iron in two east ranges of sections.

Pine timber found throughout the township.

Resurvey authorized by Commissioner's letter "E" dated March 11, 1931.

TOTAL AREA RESURVEYED 21,873.60 ACRES

LINES DESIGNATED	BY WHOM SURVEYED	GROUP		MILEAGE		WHEN SURVEYED	
		No.	DATE	MLS.	CHS.	BEGUN	COMPLETED
EAST BOUNDARY	RUBAN W. RILEY	58	APRIL 20, 1923	5	56.87	OCT. 21, 1924	OCT. 23, 1924
EXTERIORS	ELMER C. LENHART	118	APRIL 30, 1931	17	54.91	JUNE 20, 1938	SEPT. 19, 1938
SUBDIVISIONAL	"	"	"	58	38.26	JUNE 21, 1938	SEPT. 17, 1938
CONNECTING	"	"	"	1	76.83	JULY 2, 1938	SEPT. 19, 1938

E.C.L.

Office of the Supervisor of Surveys

Denver, Colorado, April 12, 1939

The above plat of Township No. 28 North, Range No. 115 West of the Sixth Principal Meridian, Wyoming, is strictly conformable to the field notes of the resurvey thereof which have been examined and approved.

Supervisor of Surveys.

UNITED STATES
DEPARTMENT OF THE INTERIOR
GENERAL LAND OFFICE

Washington, D.C., Jan. 27, 1940

The resurvey represented by this plat having been correctly executed in accordance with the requirements of law and the regulations of this office, is hereby accepted.

Acting Assistant Commissioner.

1884-A

Sept 3, 1940

28-115

(24)

Click Here for Field Notes

44

2903

TOWNSHIP No 28 NORTH, RANGE No 115 WEST of the 6TH Principal MERIDIAN.



Total number of Acres 22,858.41

Surveys Designated	By Whom Surveyed	Date of Contract	Amount of Surveys Mls	Chs	Lks	When Surveyed	Magnetic Declination
E S & W Township lines	W F Reilly	May 29, 1883	17	74	69	June 20, 22, 1883	17° 30' East
Subdivisions	"	"	39	61	43	Sept. 20-27 "	17 30' "
Connections	"	"		56	56	"	"
7" Stand. P.N.	"	"	5	77	42	June 11, 1883	

The above Map of Township No 28 North, Range No 115 West of the 6th Principal Meridian Wyoming Territory is strictly conformable to the field notes of the survey thereof on file in this Office, which have been examined and approved

Surveyor General's Office,
Cheyenne Wyoming
December 29th 1883

Edw. C. Dawes
Surv. Genl

1884

28-115

(24)
Indexed 2916

55

EXTERIOR LINES.

Scale 3 miles to 1 inch — Magnetic Variation E.

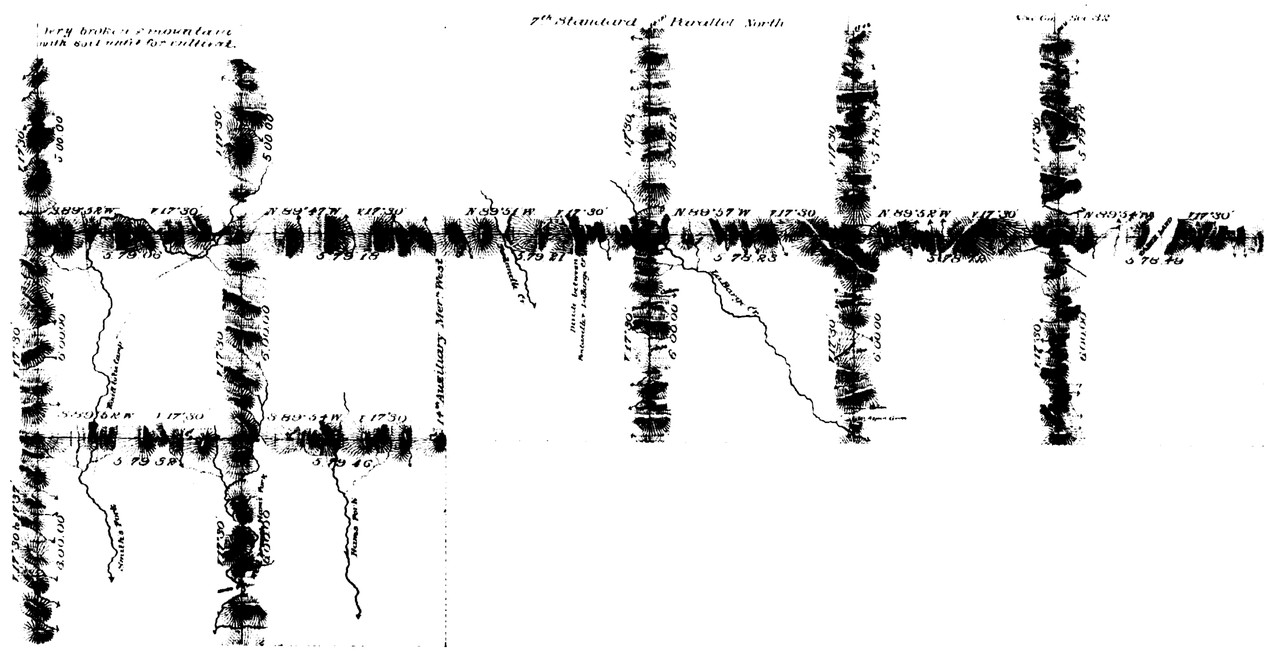
7th Standard Parallel North
Very broken mountains with soil unfit for cultivat.
Military Mer. West
Smith's Fork
Cottonwood Cr.
Muddy Cr.
Muddy Fork
Ham's Fork
Black Fork
Yellowstone Cr.
Yellowstone Cr.
Cottonwood Cr.
N 89°54' W
N 89°57' W
N 89°54' W
N 89°54' W
N 89°54