29

Click Here for Field Notes

69

4146

TOWNSHIP No. 29 NORTH, RANGE No. 103 WEST of the 6th Principal MERIDIAN.



Augmented Rates 57mds 60chs 78lks
Regular Rates 2mds 20chs 86lks

7th Stand. Par. S.

Total number of Acres 23,042.01

Surveys Designated	By Whom Surveyed	Date of Contract	Amount of Surveys Mls	Chs	Lks	When Surveyed	Magnetic Declination
No. W. Township lines	R. M. Jones	Aug 13th 1884	11	79	52	Oct. 15th 1884	
Subdivisions	Daniel Curry	Sep. 6th 1884	60	1	64	Dec 11-17, 1884	16°25' 16°45' E
Connections							
Ret. Stand line	" "	" " "	6	0	0	Dec. 10th 1884	
Ret. E. Tp line	" "	" " "	6	0	0	Dec. 7th 1884	
East Tp line	John L. Propst	June 9th 1883	6	0	18	Oct 11th 1883	
7th Stand P.N.	" "	" " "	5	79	73	Oct 3rd 1883	

The above Map of Township No. 29 North Range No. 103 West of the Sixth Principal Meridian Wyoming Territory is strictly conformable to the field notes of the survey thereof on file in this Office which have been examined and approved

Surveyor General's Office, John H. Meldrum
Chevenne, Wyoming Sur. Gen.
Feb. 21st 1885

2400

A GAST & CO. - ST LOUIS & N.Y.

29-103

Indexed

426

EXTERIOR LINES.

Scale 3 miles to 1 inch. Magnetic Var. East.

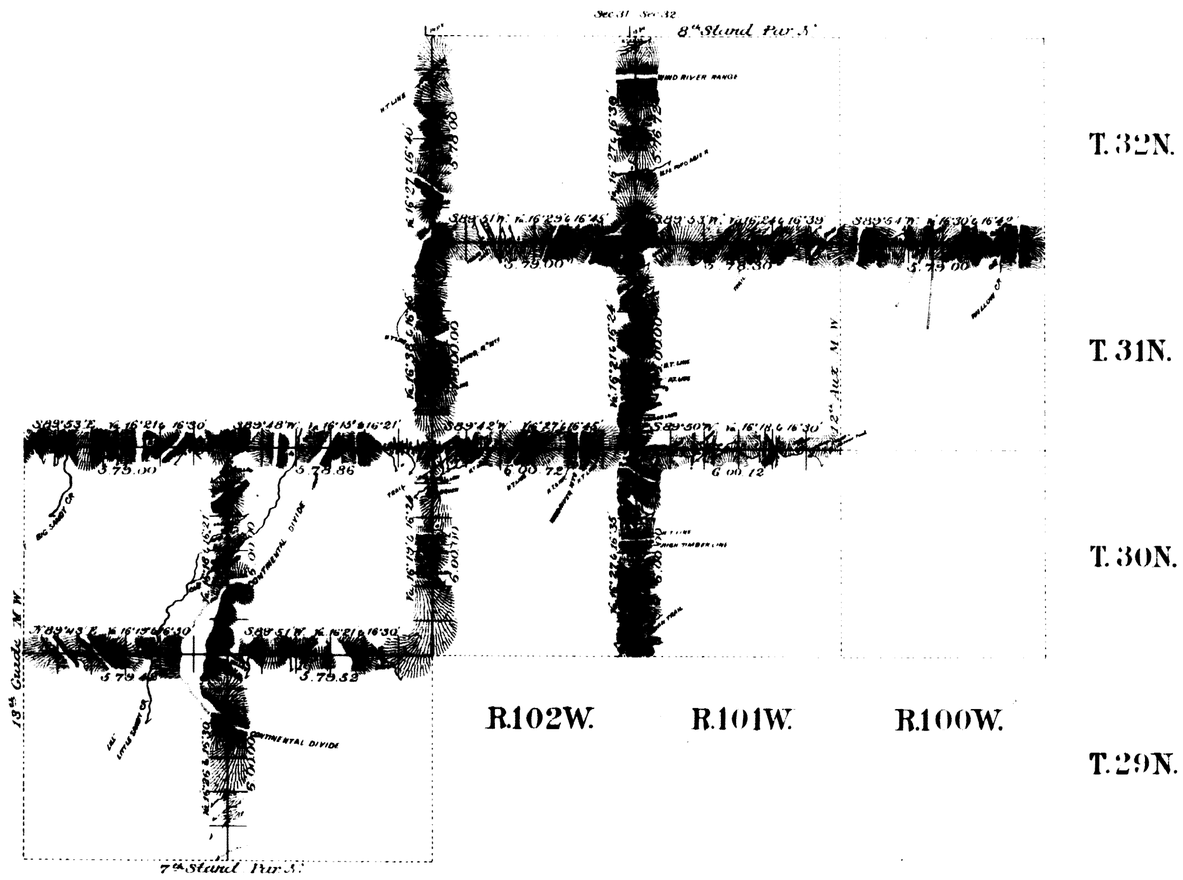

Regular Rates 2nd' 01th' 32th'
Augmented Rates 99 67 14

Surveys Designated	By Whom Surveyed	Date of Contract	Amount of Surveys		When Surveyed
Township lines	R. M. Jones	Aug 13th 1884	101	68	66	Sep 29 Oct 23, 1884
Connections	. . .	. . .		26	42	. . .

I hereby certify that the above diagram of the Exterior lines of Townships 30, 31 & 32 North, Ranges 101 & 102 West and Townships 29 & 30 North Ranges 103 & 104 West of the 6th Principal Meridian Wyoming Territory is strictly conformable to the field notes of the survey thereof on file in this office and have been examined and approved.

Surveyor General's Office
Cheyenne Wyoming Febr 25th 1885

John H. McDermott
Surveyor General

2381

Click Here for Field Notes

SEVENTH STANDARD PARALLEL NORTH,

From the 12th to the 13th Guide Meridian West, between townships 28 & 29 N. in Ranges 97 to 104 inclusive, West of the 6th Principal Meridian.

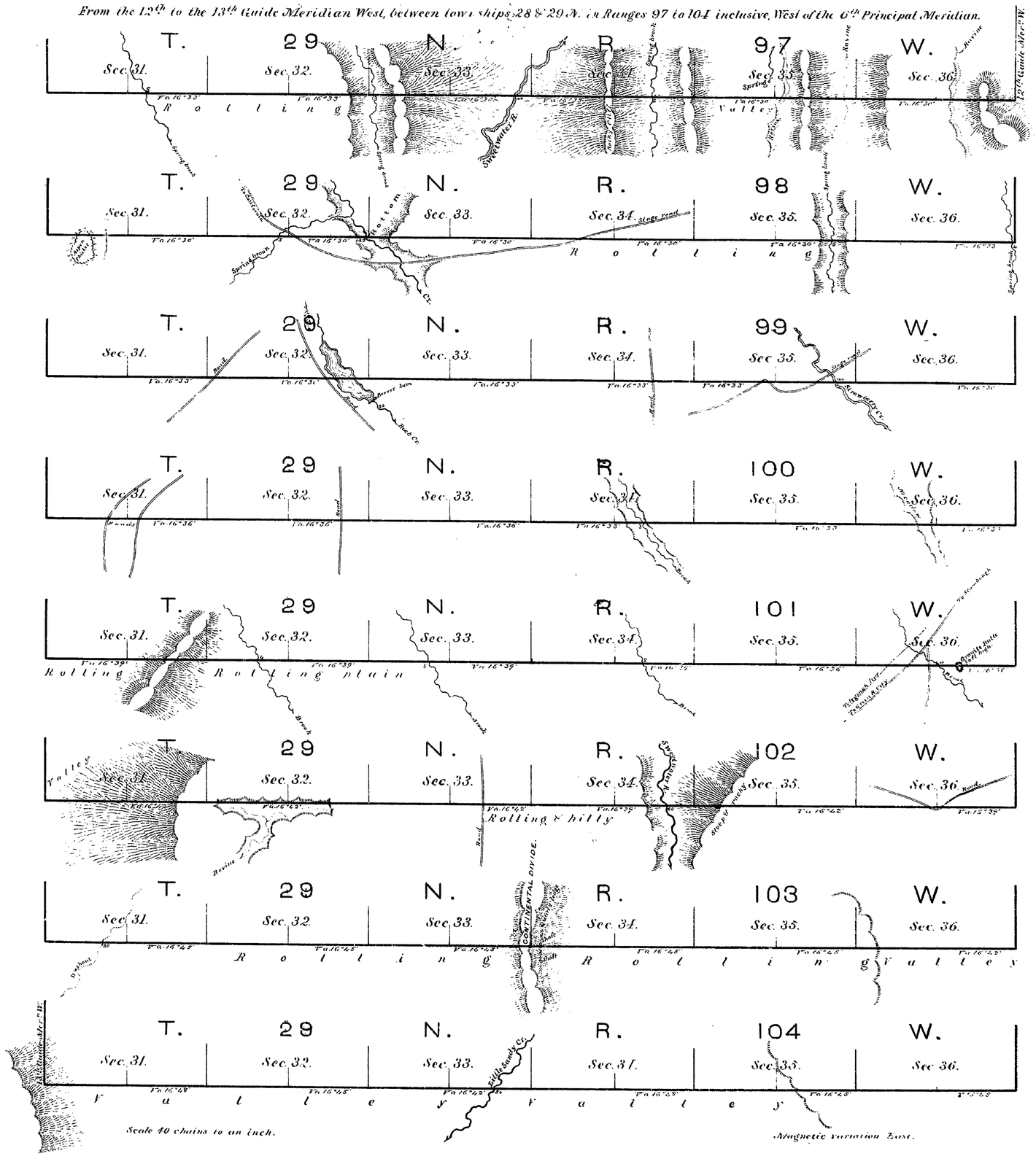

Scale 40 chains to an inch.

Magnetic variation East.

Surveys designated.	By whom surveyed.	Date of contract.	Amount of surveys.	When surveyed.
7th Standard Parallel N.	William B. Yerby	April 2nd 1877.	48 Miles.	June 12th to 17th 1877.

I hereby certify, that the above diagram of the 7th Standard Parallel North, from the 12th to the 13th Guide Meridian West, between Townships 28 and 29 North, in Ranges 97 to 104 inclusive, West of the 6th Principal Meridian, in Wyoming Territory, is strictly conformable to the original field notes of the survey thereof, on file in this office, which have been examined and approved.

Surveyor General's Office,
Cheyenne, Wyo. July 26. 1877.

Edw. C. David
Surveyor General.