TOWNSHIP 29 NORTH, RANGE 107 WEST, OF THE SIXTH PRINCIPAL MERIDIAN, WYOMING.

DEPENDENT RESURVEY AND SUBDIVISION OF SECTIONS 13 AND 14

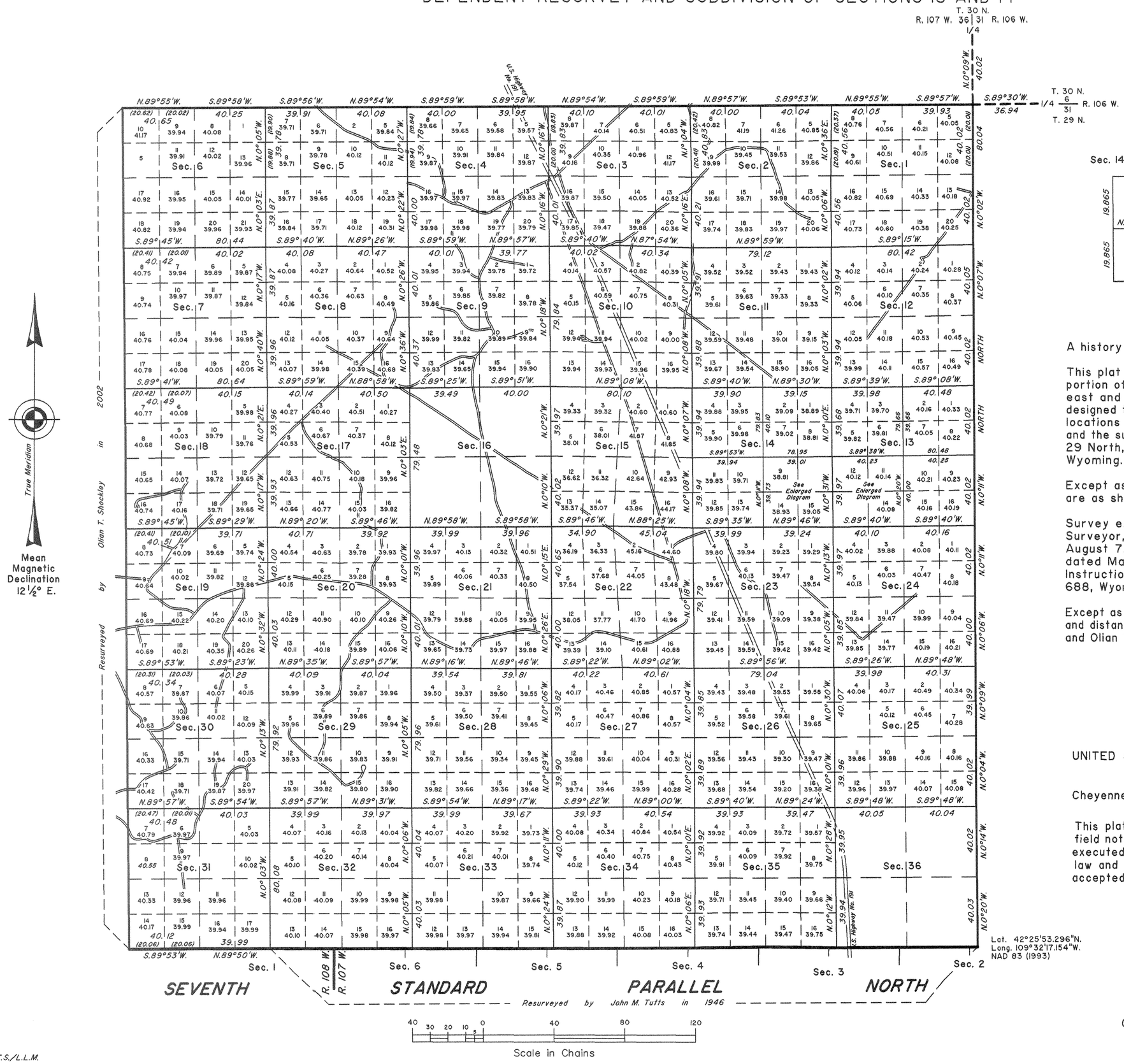

ENLARGED DIAGRAM
(Not to Scale)

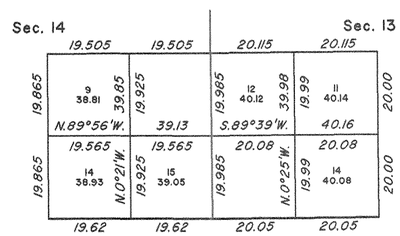

A history of surveys is contained in the field notes.

This plat represents the dependent resurvey of a portion of the Seventh Standard Parallel North, the east and north boundaries and subdivisional lines, designed to restore the corners in their true original locations according to the best available evidence, and the subdivision of sections 13 and 14, in Township 29 North, Range 107 West, Sixth Principal Meridian, Wyoming.

Except as indicated hereon, the lottings and areas are as shown on the plat approved May 31, 1895.

Survey executed by Olian T. Shockley, Cadastral Surveyor, beginning May 14, 2003, and completed August 7, 2003, pursuant to Special Instructions dated March 26, 2001 and Supplemental Special Instructions dated March 26, 2002 for Group No. 688, Wyoming.

Except as indicated hereon, lines not showing bearings and distances were surveyed by John M. Tutts in 1946 and Olian T. Shackley in 2002.

Lat. 42°25'53.296"N.
Long. 109°32'17.154"W.
NAD 83 (1993)

UNITED STATES DEPARTMENT OF THE INTERIOR
BUREAU OF LAND MANAGEMENT

Cheyenne, Wyoming September 29, 2005

This plat is strictly conformable to the approved field notes, and the survey, having been correctly executed in accordance with the requirements of law and the regulations of this Bureau, is hereby accepted.

For the Director

John P. Lee
Chief Cadastral Surveyor for Wyoming

O.T.S./L.L.M.

OFFICIALLY FILED: September 29, 2005

Click Here for Field Notes

Township No 29 North Range No 107 West of the 6th Principal Meridian



Public Lands Total number of Acres 23056.16

Latitude 42° 26' N.
Longitude 109° 33' W.

Surveys Designated	By Whom Surveyed	Date of Contract	Amount of Surveys M.	Ch's	Lk's	When Surveyed	Magnetic Declination
East, West, and North Township lines	Gilmore and Lobeck	June 5, 1894	18	00	60	July 6, 14, 1894	18° 24' 18° 30' East
Subdivisions	" " "	" " "	60	01	54	July 23, 25 "	18° 24' East
7th Stand. Parallel	Franklin O Sawin	May 13, 1889	6	00	00	Sept. 13, 1889	16° 48' "

The above Map of Township No 29 North of Range No 107 West of the 6th Principal Meridian Wyoming is strictly conformable to the field notes of the survey thereof on file in this Office, which have been examined and approved.

Surveyor General's Office
Cheyenne Wyo. May 31 1894

John Charles Thompson
Sur. Gen.

Meanders of

Posts	Courses	Ch's Lk's	Posts	Courses	Ch's Lk's	Posts	Courses	Ch's Lk's

2695

29 - 107

32

Indexed 1602

78

EXTERIOR LINES

Scale 160 chains = 1 inch

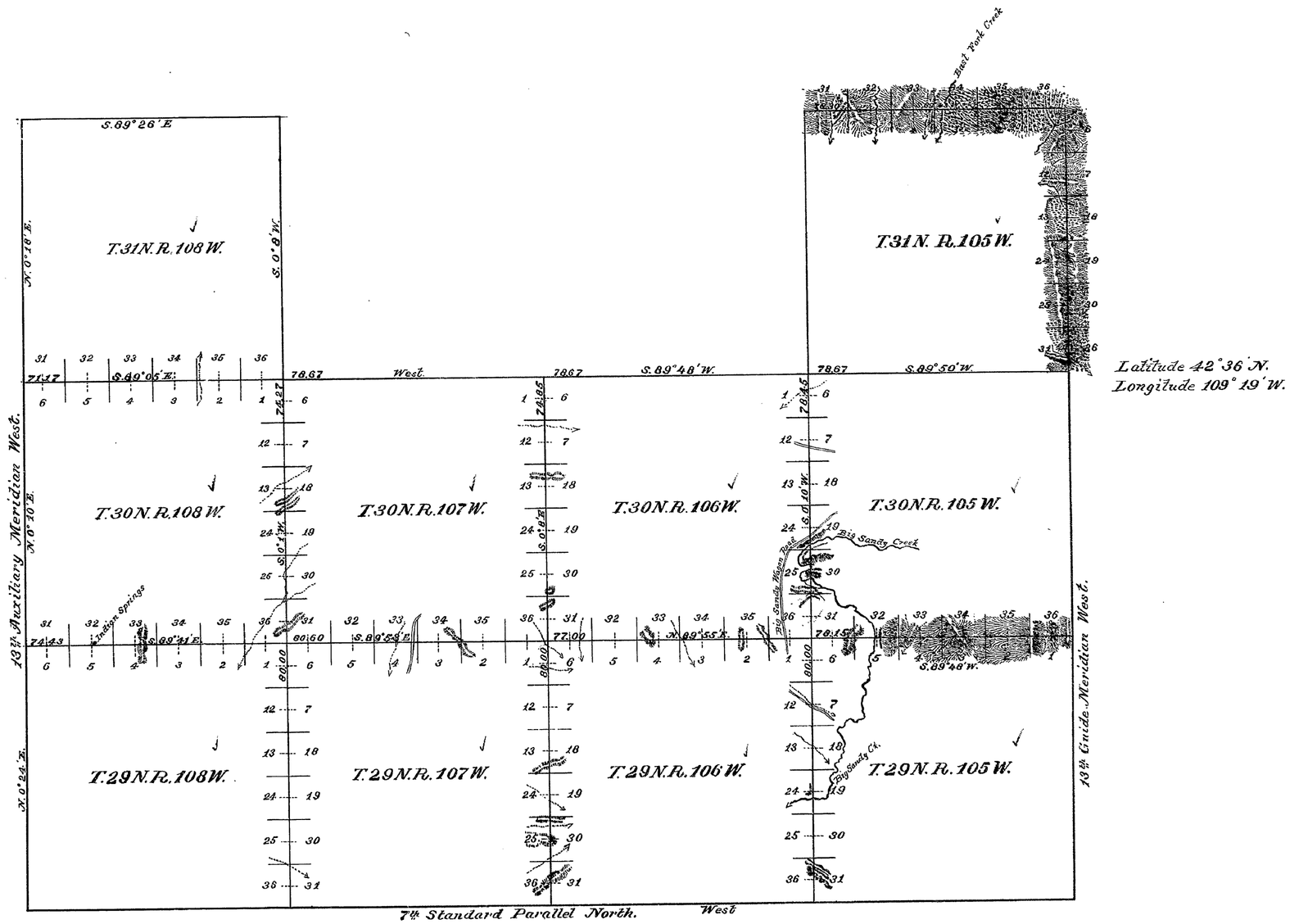

Table of Mileage			Rate	
Surveys Designated	Amount	When Surveyed	Intermediate	Minimum
13th Guide Mer.	6 mi. 00 chs. 00 lks	August 22-24 1894	5 mi 20 chs 00 lks	0 mi 60 chs. 00 lks
Township Lines	71 . 47 . 22 .	June 27, Aug. 26 1894	11 mi 07 chs 65 lks	80 39 57

This Plat of the 13th Guide Meridian through T.31N. and N. boundary T.31N. R.105 W. the West and North Boundaries of Townships 29N., Rs. 105, 106, and 107 West, the West Boundaries of Townships 30N., Rs. 105, 106, and 107 West, and the North Boundaries of Townships 29 and 30N., R. 108 W. of the 6th Principal Meridian; is strictly conformable to the field notes of the survey thereof by, James M. Gilmore and Charles T. Loback, U.S. Deputy Surveyors, under their Contract No. 255 dated June 5th 1894. which have been examined, approved, and filed in this office.

U.S. Surveyor Generals Office.
Cheyenne, Wyoming
May 31st. 1895

John Charles Thompson
U.S. Surveyor General

2689

2689

EXTERIOR LINES

Scale 1 inch = 2 miles.

Var. East



Survey Designated	By whom Surveyed	Date of Contract	Amount of Surveys Mls	Chs	Lks	When Surveyed	Magnetic Decl'n
7th Standard Par.	Franklin A. Smith	May 13, 1889	24	0	0	Sept 11 to 15 1889	16'47 East
13th Aux. Mer.	" " "	" " "	34	47	44	Sept. 24 Oct 6 1889	17'11 "
8th Stand. Par.	" " "	" " "	15	0	0	Oct 7-9 1889	17'37 "
Exterior Lines	" " "	" " "	87	79	58	[illegible]	16'45' to 18'36' E
Connections	" " "	" " "		12	85		

The above diagram of the 7th Standard Parallel North in Ranges 105, 106, 107 and and 108 West, the 8th Standard Parallel North in Ranges 108, 107 and 106 West, the 13th Auxiliary Meridian West in Townships 29, 30, 31, 32, 33 and 34 North. The Exterior lines of Townships 31 North, Ranges 105, 106, 107 and 108 West; Townships 32 North, Ranges 107 and 108 West; Townships 33 North, Ranges 107 and 108 West, and Township 34 North, Range 108 West of the 6th Principal Meridian in Wyoming, is strictly conformable to the field notes of the survey thereof on file in this office, which have been examined and approved.

Surveyor General's Office
Cheyenne Wyoming June 30, 1891

C. H. Richards
Surveyor General

421

30

2492