8369 **Click Here for Field Notes**

ORIGINAL

TOWNSHIP 29 NORTH, RANGE 108 WEST, OF THE 6TH PRINCIPAL MERIDIAN, WYOMING.

DEPENDENT RESURVEY

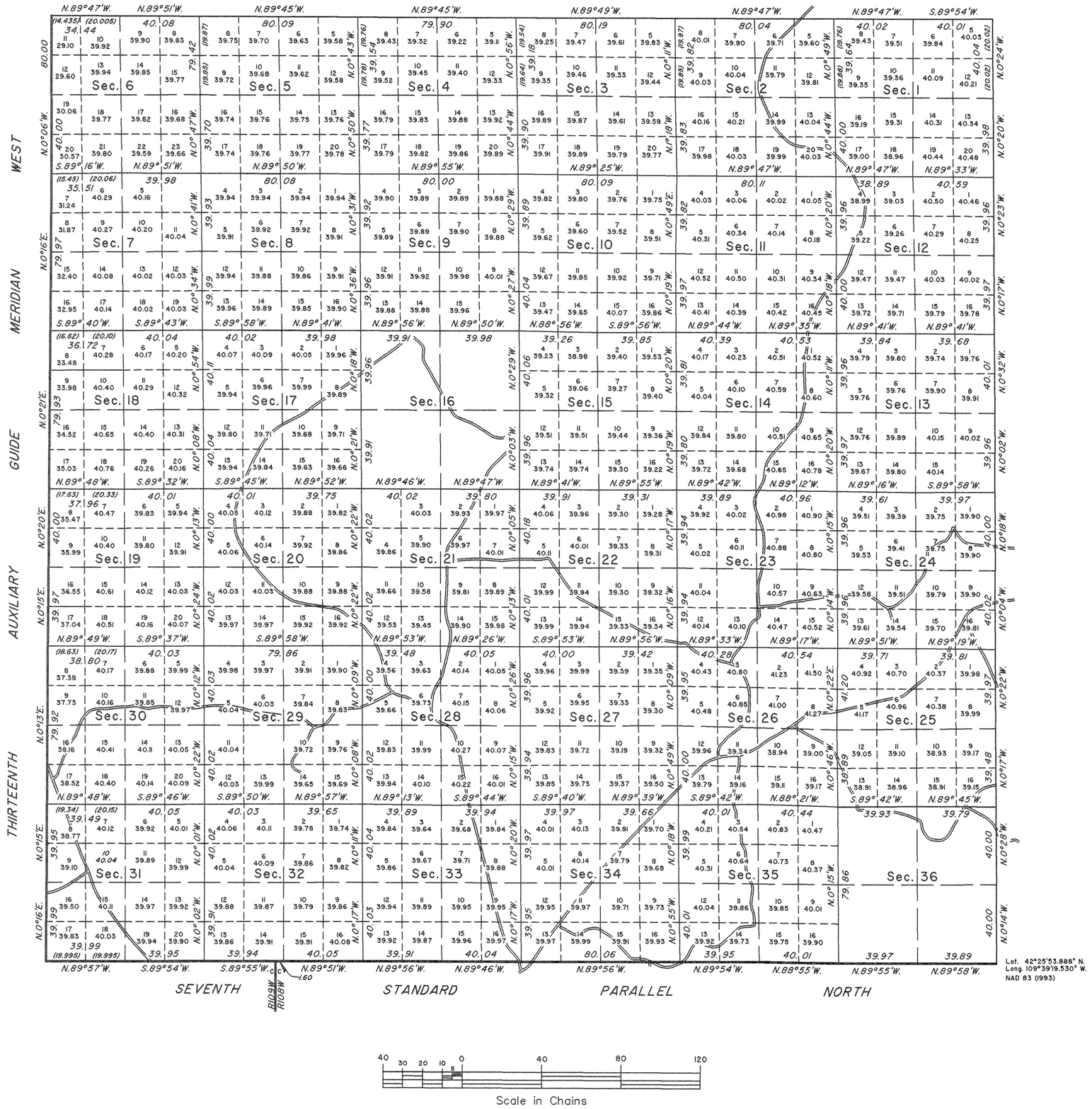

A history of surveys is contained in the field notes.

This plat represents the dependent resurvey of the Seventh Standard Parallel North, through R. 108 W., the Thirteenth Auxiliary Guide Meridian West, through T. 29 N., between Rs. 108 and 109 W., the east boundary, north boundary and subdivisional lines designed to restore the corners in their true original locations according to the best available evidence, T. 29 N., R. 108 W., Sixth Principal Meridian, Wyoming.

The lots and areas shown hereon pertain to Federal interest estate only. Except as indicated hereon, the lottings and areas are as shown on the plat approved May 31, 1895.

Survey executed by Olian T. Shockley, Cadastral Surveyor, beginning June 4, 2002, and completed October 11, 2002, pursuant to Special Instructions dated March 26, 2001, for Group No. 688, Wyoming.

UNITED STATES DEPARTMENT OF THE INTERIOR
BUREAU OF LAND MANAGEMENT

Cheyenne, Wyoming May 28, 2004

This plat is strictly conformable to the approved field notes, and the survey, having been correctly executed in accordance with the requirements of law and the regulations of this Bureau, is hereby accepted.

For the Director

Acting Chief Cadastral Surveyor for Wyoming

O.T.S. / L.L.M.

2697A

OFFICIALLY FILED: May 28, 2004

Click Here for Field Notes

accession no. 4610

Township No. 29 North, Range No. 108 West of the 6th Principal Meridian



Meanders of

Posts	Courses	Ch.s Lk.s	Posts	Courses	Ch.s Lk.s	Posts	Courses	Ch.s Lk.s

Latitude 42°26'N.
Longitude 109°40'W

Public Lands, Total number of Acres 22912.60

Surveys Designated	By Whom Surveyed	Date of Contract	Amount of Surveys M.	Ch.s	Lk.s	When Surveyed	Mean Mag. Var
North and East Township lines	Gilmore & Loback	June 5, 1894	11	74	43	July 3-5, 1894	16°06' to 16°10'E.
Subdivisions	" " "	" " "	59	66	04	" 26-29 "	16°28'E.
7th Stand. Parallel	Franklin O. Sawin	May 13, 1889	6	00	00	Sept. 15, 1889	16°48' to 17°00'E.
13th Aux. Guide	" " "	" " "	6	00	00	" 24, "	16°45' to 17°00'E

The above Map of Township 1.s 29 North of Range 1.s 108 West of the 6th Principal Meridian Wyoming is strictly conformable to the field notes of the survey thereof on file in this Office, which have been examined and approved.

Surveyor General's Office
May 31, 1895.

John Charles Stevenson
Sur. Gen.l

2697

29 - 108

32

Indexed 1602

78

EXTERIOR LINES

Scale 160 chains = 1 inch

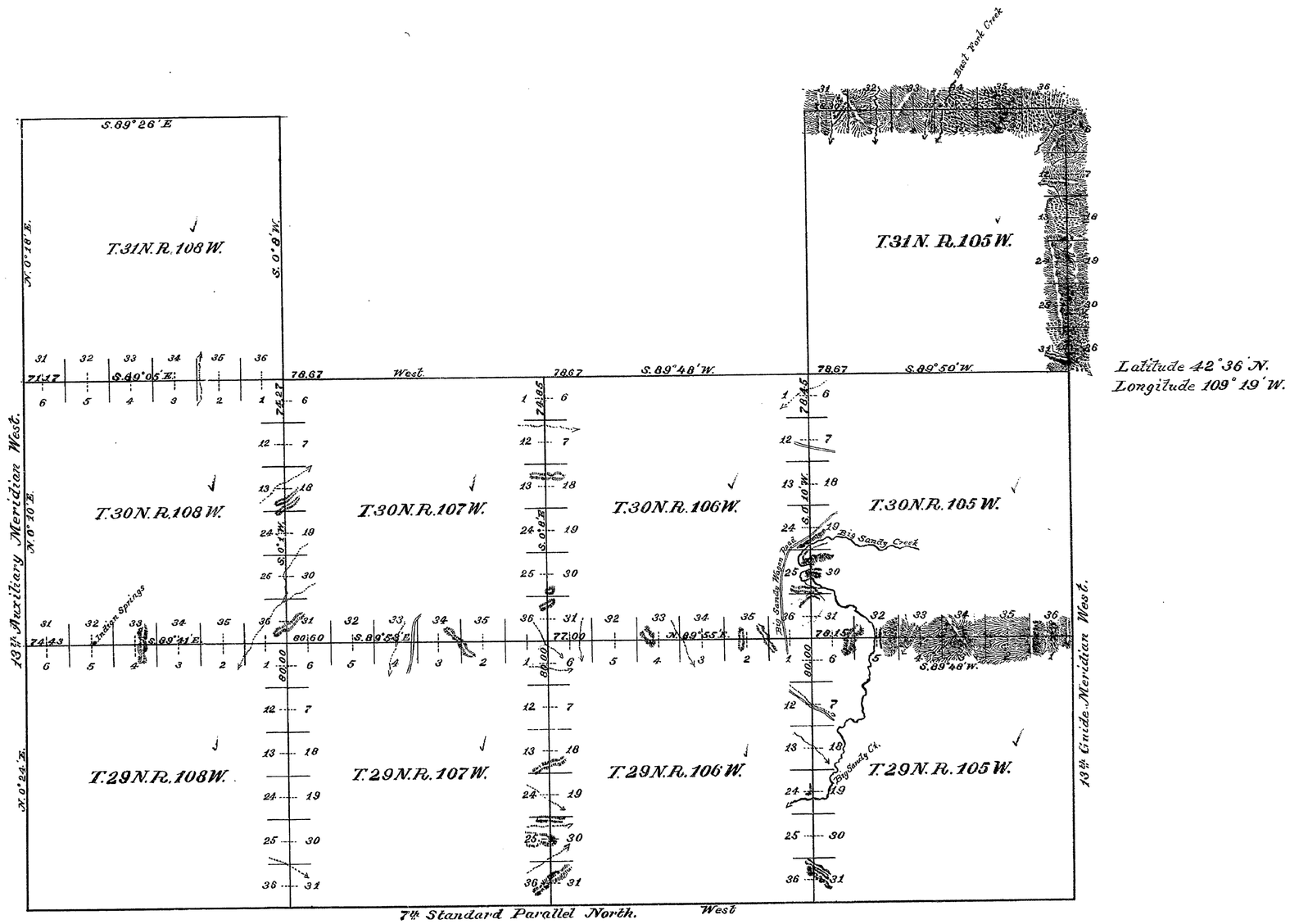

Table of Mileage			Rate	
Surveys Designated	Amount	When Surveyed	Intermediate	Minimum
13th Guide Mer.	6 mi. 00 chs. 00 lks	August 22-24 1894	5 mi 20 chs 00 lks	0 mi 60 chs. 00 lks
Township Lines	71 . 47 . 22 .	June 27, Aug. 26 1894	11 mi 07 chs 65 lks	80 39 57

This Plat of the 13th Guide Meridian through T.31N. and N. boundary T.31N. R.105 W. the West and North Boundaries of Townships 29N., Rs. 105, 106, and 107 West, the West Boundaries of Townships 30N., Rs. 105, 106, and 107 West, and the North Boundaries of Townships 29 and 30N., R. 108 W. of the 6th Principal Meridian; is strictly conformable to the field notes of the survey thereof by, James M. Gilmore and Charles T. Loback, U.S. Deputy Surveyors, under their Contract No. 255 dated June 5th 1894. which have been examined, approved, and filed in this office.

U.S. Surveyor Generals Office.
Cheyenne, Wyoming
May 31st. 1895

John Charles Thompson
U.S. Surveyor General

2689

2689

EXTERIOR LINES

Scale 1 inch = 2 miles.

Var. East



Survey Designated	By whom Surveyed	Date of Contract	Amount of Surveys Mls	Chs	Lks	When Surveyed	Magnetic Decl^n
7th Standard Par.	Franklin & Sawyer	May 13, 1889	24	0	0	Sept 11 15 1889	16°47' East
13th Aux. Mer	" " "	" " "	34	47	44	Sept. 24 Oct. 6 '89	17°11' "
8th Standard Par	" " "	" " "	15	0	0	Oct 7-9 1889	17°37' "
Exterior Lines	" " "	" " "	87	79	38	[illegible]	16°43' to 16°36' E
Connections	" " "	" " "		12	86		

The above diagram of the 7th Standard Parallel North in Ranges 105, 106, 107 and and 108 West, the 8th Standard Parallel North in Ranges 108, 107 and 106 West, the 13th Auxiliary Meridian West in Townships 29, 30, 31, 32, 33 and 34 North. The Exterior lines of Townships 31 North, Ranges 105, 106, 107 and 108 West; Townships 32 North, Ranges 107 and 108 West; Townships 33 North, Ranges 107 and 108 West, and Township 34 North, Range 108 West of the 6th Principal Meridian in Wyoming, is strictly conformable to the field notes of the survey thereof on file in this office, which have been examined and approved.

Surveyor General's Office
Cheyenne Wyoming June 30, 1891

W. Richards
Surveyor General

2412