32

Click Here for Field Notes

4546

16

TOWNSHIP 29 NORTH RANGE 109 WEST OF THE 6th PRINCIPAL MERIDIAN.



Subdivision lines at intermediate rates 18" 48" 60"
" " " minimum " 41' 42' 08"

Total Number of Acres. 23117.47

Surveys Designated	By Whom Surveyed	Date of Contract	Amount of Surveys Miles	Chains	Links	When Surveyed	Magnetic Declination
Township lines							
Subdivisions	J. F. Shannon	Feb. 19th 1892	60	10	68	May 25-29 1892	16°35' to 16°50' East

2641

I hereby certify that the above diagram of Township 29 North in Range 109 West of the 6th Principal Meridian, Wyoming is strictly conformable to the field notes of the survey thereof on file in this Office which have been examined and approved.

Surveyor General's Office
Cheyenne Wyo. March 3rd 1893

Wm A. Richards
Surveyor General

29-109

33

Indexed

4623

TOWNSHIP EXTE[illegible]

Scale: 1 inch to 100 chains

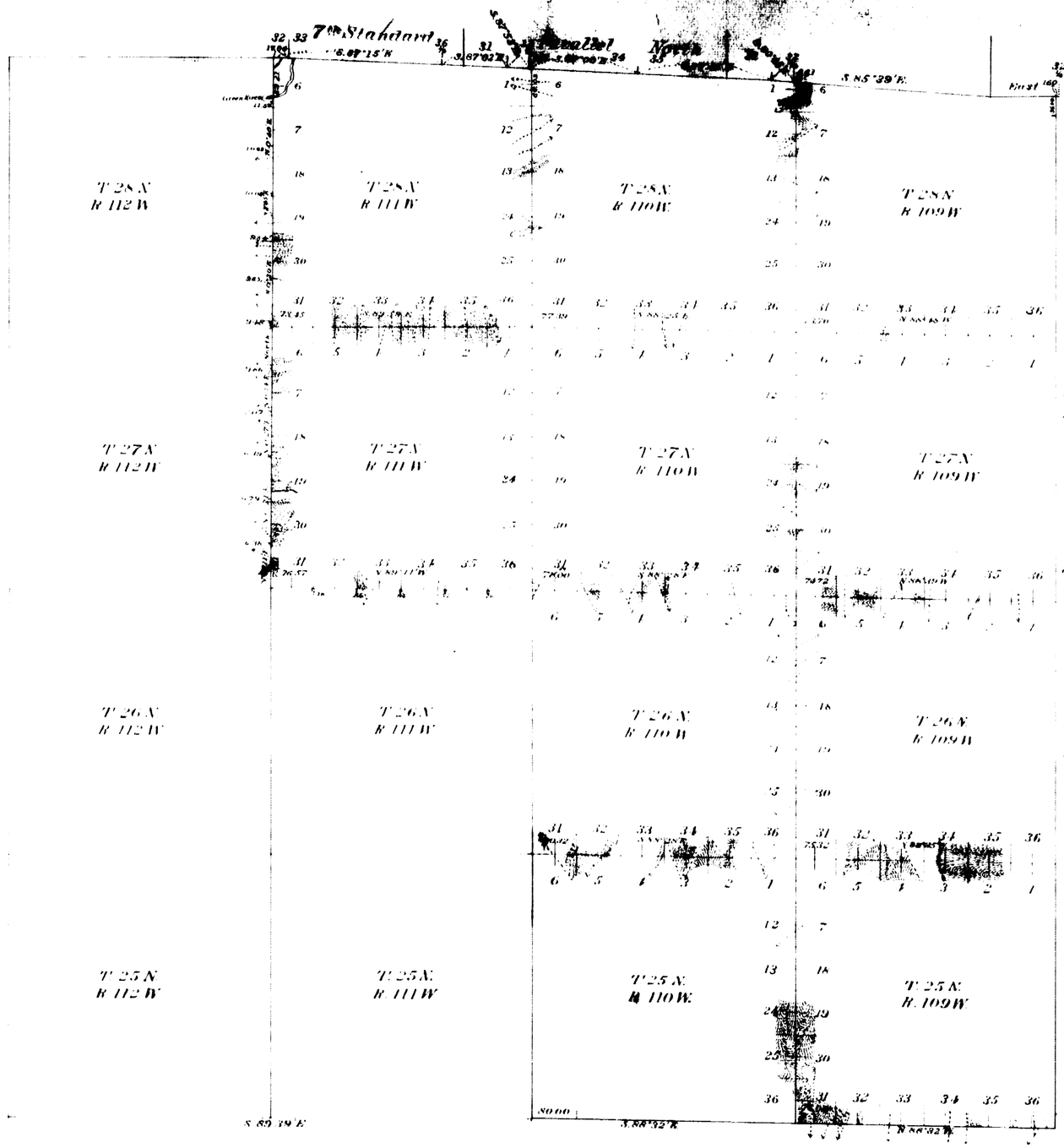

This Plat
of the
Resurvey of the Sixth Standard Parallel North through Range 109 West.
Retracement of the Sixth Standard Parallel North, through Range 110 West;
Survey of the East Boundary of Tps. 25, 26, 27 and 28 N., R. 110 W.; the North Boundary of Tps. 25, 26, and 27 N., Rgs. 109 and 110 W.; the East Boundary of Tps. 27 and 28 N., R. 111 W.;
Resurvey of the South and West Boundaries of the Tps. 27 and 28 N., Range 111 West
and the
Retracement of the Seventh Standard Parallel North through Ranges 109, 110 and 111 West of the
Sixth Principal Meridian, Wyoming,
is strictly conformable to the field notes of the survey thereof
by
Gilmore and Tolack, U.S. Dep. Surveyors
under their
Contract No. 255.
dated June 5th 1894.
which have been examined, approved and filed in this office.
U.S. Surv'r Gen'l's Office
Cheyenne Wyoming,
April 27, 1896.

John Charles Thompson
U.S. Surveyor General.

Table of Mileage

Surveys Designated	Amount Mls. Chs. Lks.	When Surveyed
Standard Lines	5 76 08	June 7, 1895
Township Lines	95 9 72	" 8 – Aug 18, 1895
Connections	0 33 33	June 15 – Aug 18, 1895

2709

4536

EXTERIOR LINES.

Scale, 2 miles to 1 inch. Magnetic Variation East.

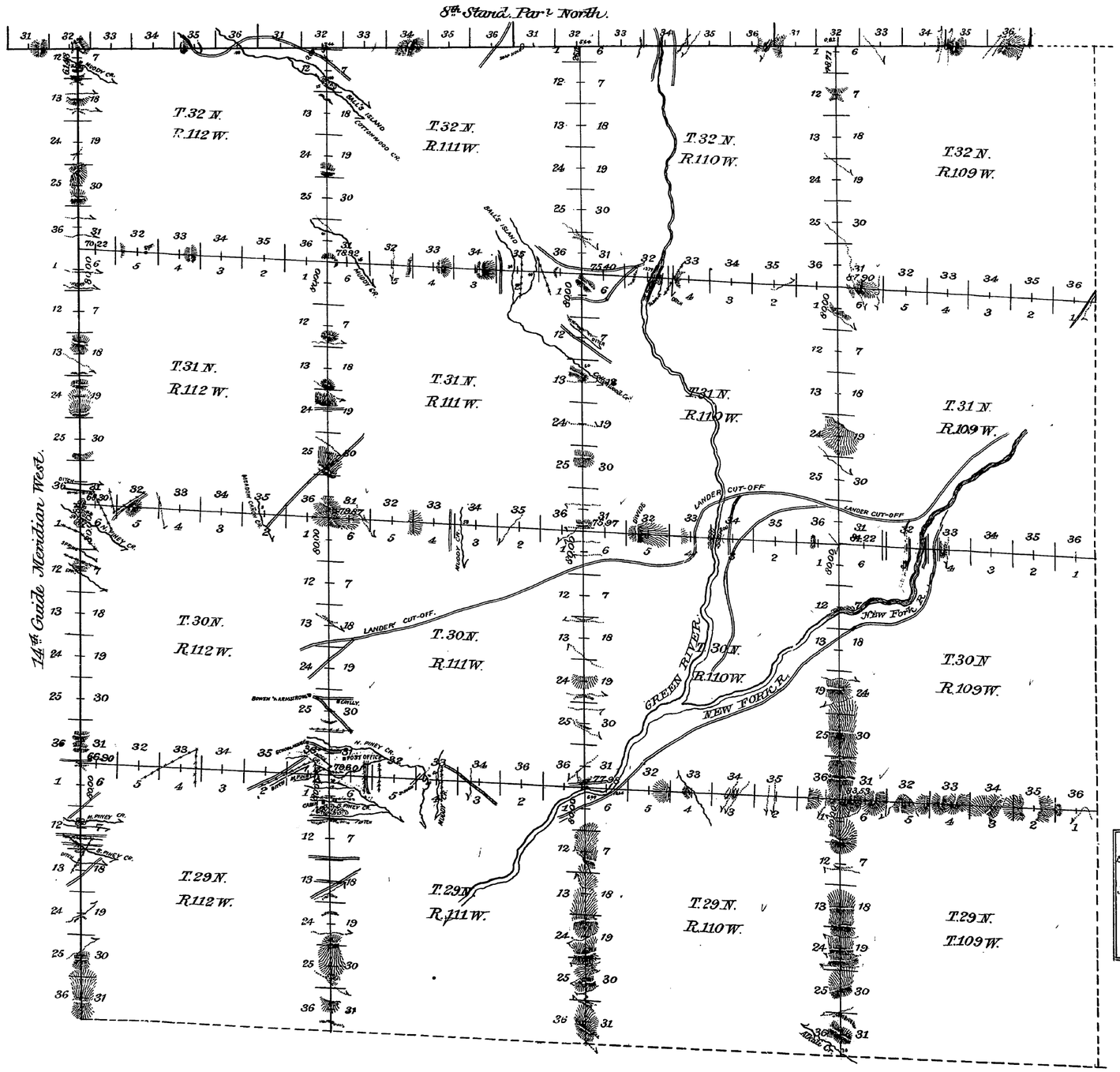

	M	Chs	Lks
Standard lines at intermediate rates	2	06	00
" " " minimum "	21	74	00
Meander " " intermediate "	2	17	20
" " " maximum "	20	44	28
Exterior " " intermediate "	19	00	83
" " " maximum "	122	43	50

Surveys Designated.	By Whom Surveyed.	Date of Contract.	Amount of Surveys. Mls.	Chs.	Lks.	When Surveyed.	Magnetic Declination.
Exterior lines	J.E. Shannon	Feb. 19th 1892	141	44	33		
8th Stand. Par. N.	" " "	" " "	24	00	00	May 13-14, 1892	17°40' East.
14th Guide M. W.	" " "	" " "	22	61	48	May 15-17, 1892	17°30' East.

I hereby certify that the above diagram of the Exterior lines of Townships 29, 30, 31 and 32 North, Ranges 109, 110, 111 and 112 West of the 6th Principal Meridian, Wyoming, is strictly conformable to the field notes of survey thereof on file in this office, which have been examined and approved.

U.S. Surveyor General's Office,
Cheyenne, Wyoming,
March 6th 1893.

Wm. A. Richards
U.S. Surveyor General.

2633

31 Indexed

4421

54

EXTERIOR LINES.

Scale 2 miles to 1 inch Magnetic Decl. E.



Standard lines at	minimum rates	13 mi	15 hs	60 lks
"	intermediate "	12	05	72
Exterior	minimum	45	58	15
"	intermediate	31	71	38
Connection	minimum	0	16	68

Surveys Designated	By Whom Surveyed	Date of Contract	Amount of Surveys	When Surveyed	Magnetic Declination
7th Stand. Parl. N.	Shannon & Coleman	July 22nd 1891	23 65 97	Oct. 9, 10, 11, 1891	16°55 16°55 East
6th Stand. Parl. N.	" " "	" " "	1 35 35	Oct. 12th "	16°55 East
Exterior lines	" " "	" " "	77 49 53		16°56 East
Connections	" " "	" " "	16 68	" 15th "	16°57 "

The above diagram of the 6th and 7th Standard Parallel North and the Exterior lines of townships 25, 26, and 27 North, Ranges 111 and 112 West, and Tp 28 N, Rg 112 West of the 6th Principal Meridian, Wyoming, are strictly conformable to the field notes of survey thereof on file in this office, which have been examined and approved.

U.S. Surveyor Generals Office,
Cheyenne, Wyoming June 30th 1892

Wm A. Richards
U.S. Surveyor General

2567

EXTERIOR LINES

Scale 1 inch = 2 miles.

Var. East

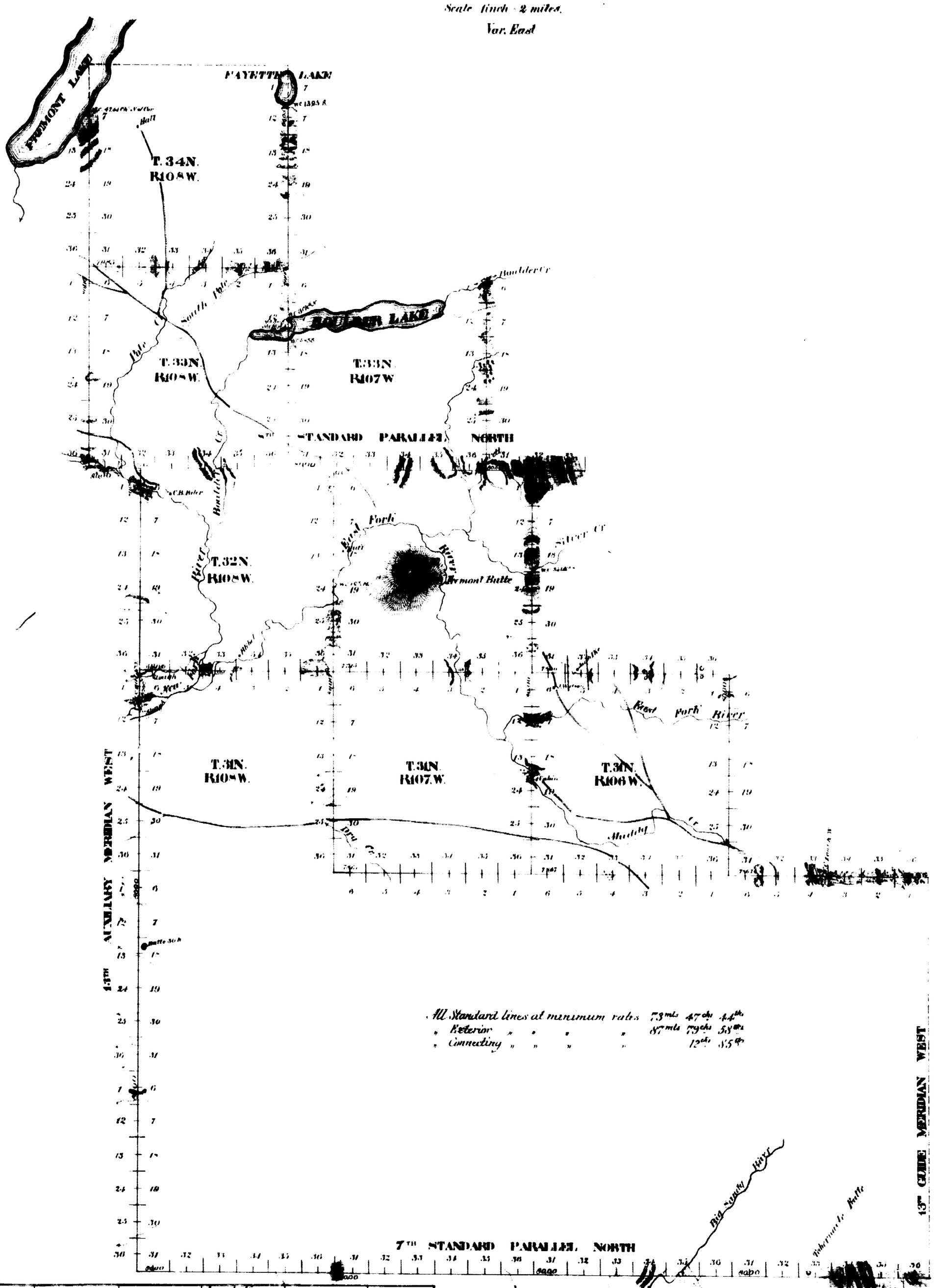

All Standard lines at minimum rates 73 mls 47 chs 44 lks
" Exterior " " " " 87 mls 79 chs 58 lks
" Connecting " " " " 12 chs 85 lks

Survey Designated	By whom surveyed	Date of Contract	Internal of Surveys Mls	Chs	Lks	When surveyed	Magnetic Vect'n
7th Stand Par	Franklin O. Sawin	May 13, 1889	24	0	0	Sept 11 to 15 1889	16°47 East
13th Aux Mer	" " "	" " "	34	47	44	Sept. 24 Oct 6 '89	17°11 "
8th Stand Par	" " "	" " "	15	0	0	Oct 7-9 1889	17°37 "
Exterior Lines	" " "	" " "	87	79	58	[illegible] 1889	16°43' to 18°36' E
Connections	" " "	" " "		12	85		

The above diagram of the 7th Standard Parallel North in Ranges 105, 106, 107 and and 108 West, the 8th Standard Parallel North in Ranges 108, 107 and 106 West, the 13th Auxiliary Meridian West in Townships 29, 30, 31, 32, 33 and 34 North. The Exterior lines of Townships 31 North, Ranges 105, 106, 107 and 108 West, Townships 32 North, Ranges 107 and 108 West, Townships 33 North, Ranges 107 and 108 West, and Township 34 North, Range 108 West of the 6th Principal Meridian in Wyoming is strictly conformable to the field notes of the survey thereof on file in this office, which have been examined and approved.

Surveyor General's Office
Cheyenne Wyoming June 30, 1891

A. Richard
Surveyor General