Click Here for Field Notes

4454

TOWNSHIP Nº 29 NORTH, RANGE Nº 113 WEST of the 6TH Principal MERIDIAN.

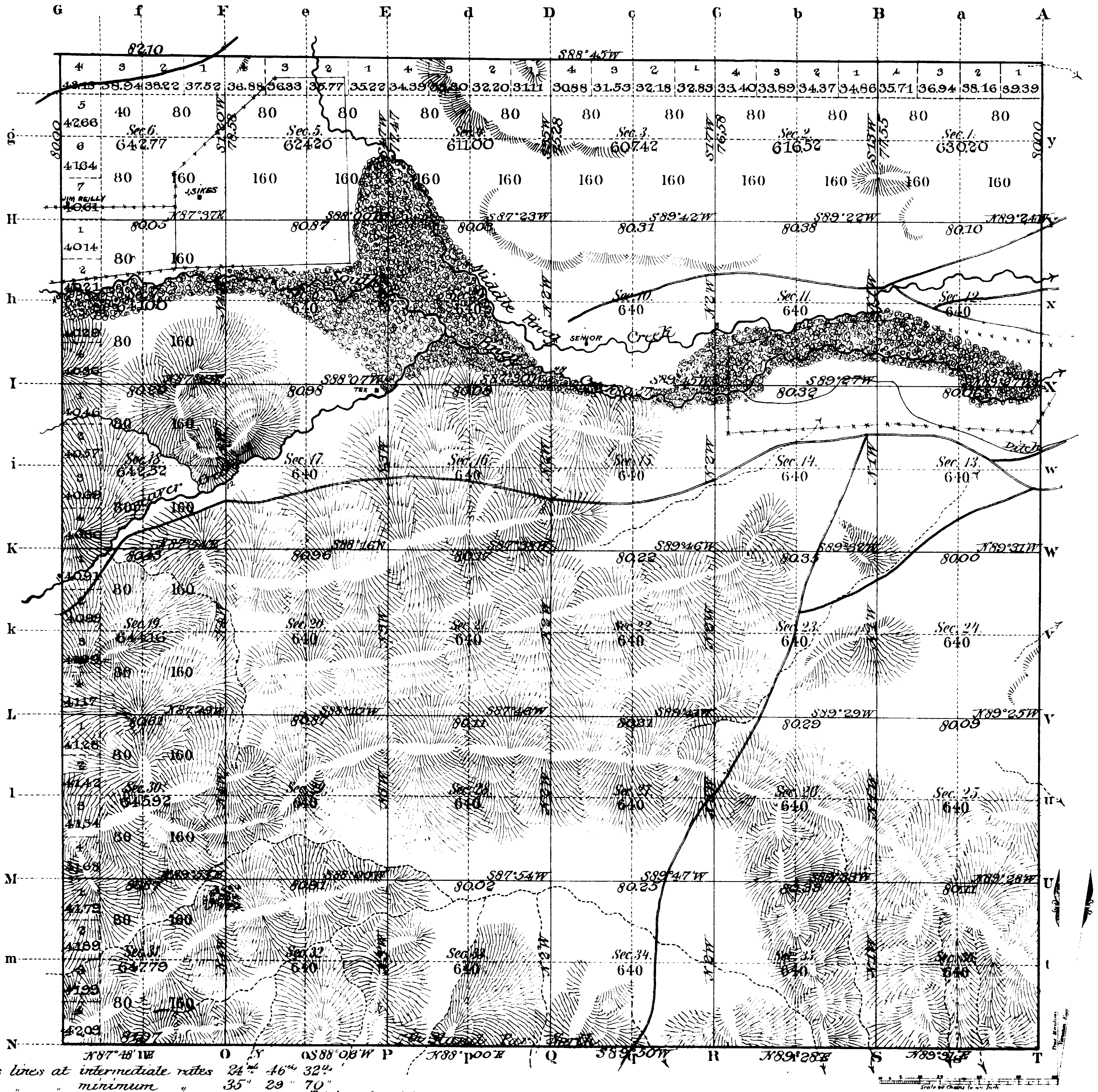

Subdivisions lines at intermediate rates 24th 46th 32th
" " " minimum " 35" 29" 70"

Total number of Acres 22,953.47

Surveys Designated	By Whom Surveyed	Date of Contract	Amount of Surveys M.s Ch.s Lk.s	When Surveyed	Magnetic Declination
Township lines					
Subdivisions	Shannon & Shannon	Sept 2, 1892	59 76 02	Nov. 5-10, 1892	17°15' East
Connections					

The above Map of Township No 29 North Range No 113 West of the Sixth Principal Meridian Wyoming ~~Territory~~ is strictly conformable to the field notes of the survey thereof on file in this Office, which have been examined and approved

Surveyor General's Office,
Cheyenne, Wyoming
April 19, 1893

Wm A. Richards
Sur. Gen.l

2587

A GAST & CO - ST LOUIS & N.Y.

29-113

31 *Indices* 4455

EXTERIOR LINES.

Scale 2 miles to 1 inch. Magnetic Variation East.

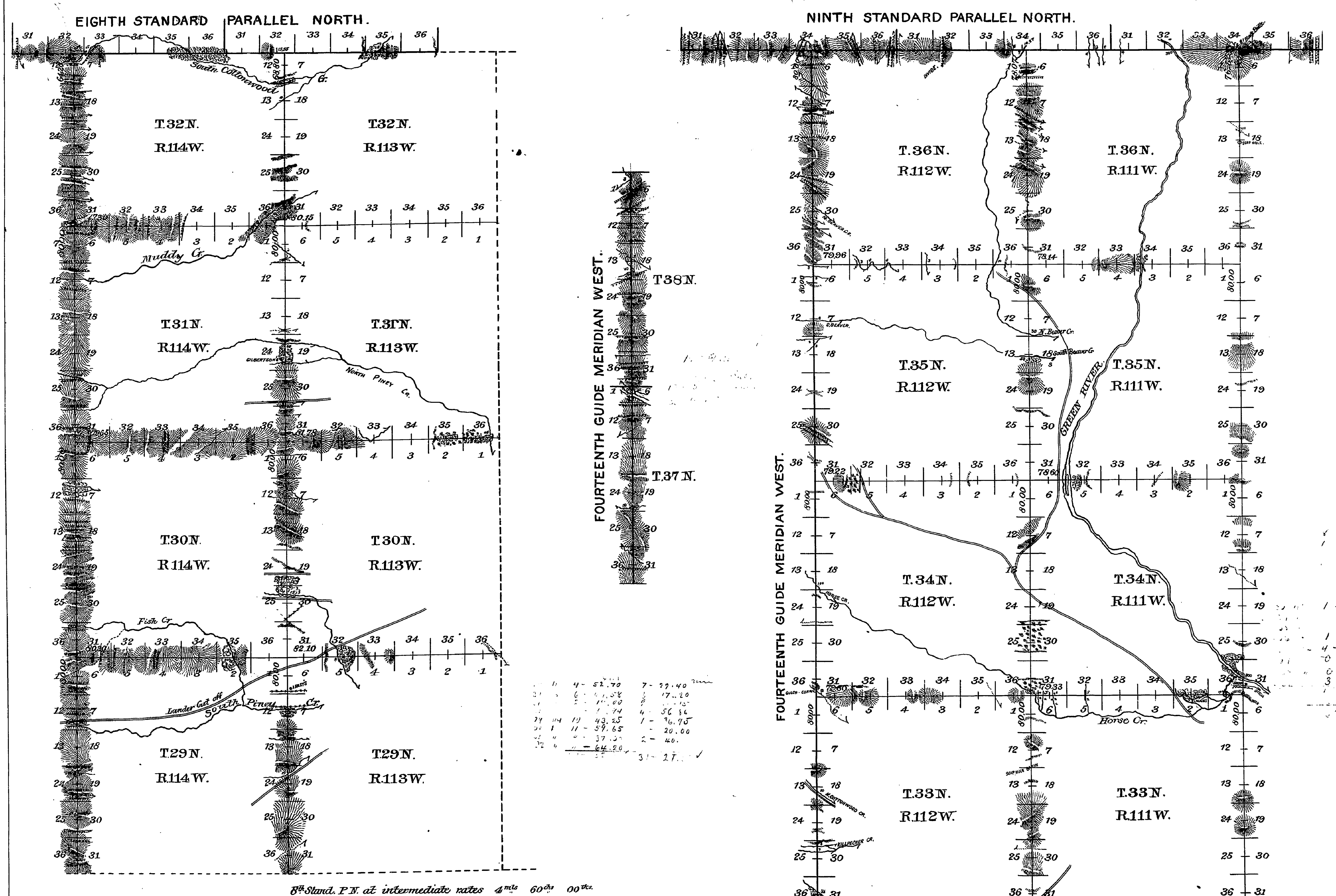

8th Stand. P. N. at	intermediate	rates	4 mls	60 chs	00 lks.
" " "	minimum	"	7 "	20 "	00 "
9th " " "	intermediate	"	8 "	14 "	00 "
" " " "	minimum	"	9 "	66 "	00 "
14th Guide M. W.	intermediate	"	16 "	13 "	13 "
" " " "	minimum	"	19 "	31 "	00 "
Township lines	intermediate	"	62 "	13 "	68 "
" "	minimum	"	103 "	29 "	94 "

Connecting lines at minimum rates 0 mls 14 chs 96 lks.

Surveys Designated.	By Whom Surveyed.	Date of Contract.	Amount of Surveys. M.	Chs	Lks	When Surveyed.	Magnetic Declination.
8th Stand. Par. N.	Shannon & Shannon	Sept 2d 1892	12	00	00	Oct. 3rd 1892	17°55'-18°02' East
9th Stand. Par. N.	" " "	" " "	18	00	00	Sept 30-Oct. 2, 1892	18°06'-18°10' East
14th Guide Mer. W.	" " "	" " "	35	44	13	Sept 25-30, 1892	17°54'-18°20' East
Township lines	" " "	" " "	165	43	62	Oct. 4-Nov. 17, 1892	17°39' East
Connections.	" " "	" " "		14	96	" " "	" " "

2588

I hereby certify that the above diagram of the Exterior lines of Townships 33, 34, 35 and 36 North, Ranges 111 and 112 West, Townships 29, 30, 31 and 32 North, Ranges 113, and 114 West, the 8th and 9th Standard Parallels North and the 14th Guide Meridian, west of the 6th Principal Meridian, Wyoming, is strictly conformable to the field notes of survey thereof on file in this office, which have been examined and approved.

Surveyor General's Office,
Cheyenne, Wyo. April 19, 1893.

Wm. A. Richards
U.S. Surveyor General.

(24)
Indexed

2898

Click Here for Field Notes

40

7TH STANDARD PARALLEL NORTH.

Between Townships 28, 29, North, in Ranges 112 to 116 inclusive, West of the 6th P.M., Wyo Ter.

Scale 40 Chs to 1 inch Magnetic Var 17°50' E.

Course W.

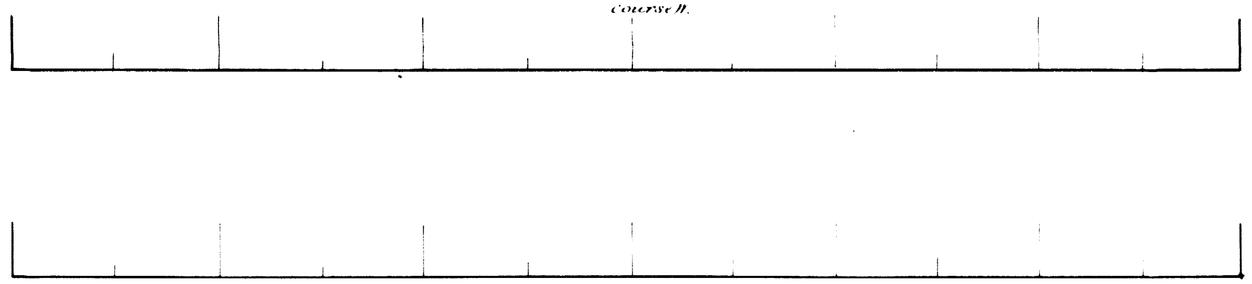

T. 29 N. R. 116 W.

T. 29 N. R. 115 W.



T. 29 N. R. 114 W.

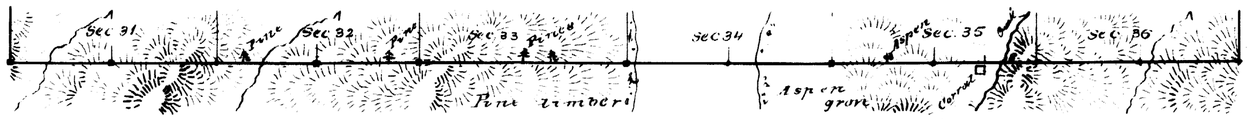

T. 29 N. R. 113 W.

T. 29 N. R. 112 W.

Surveys Designated	By Whom Surveyed	Date of Contract	Amount of Surveys	When Surveyed
7th Standard Parl. N.	M. F. Reilly	May 29, 1883.	25 47 18	June 9 12, 1883.

I hereby certify that the above diagram of the 7th Standard Parallel North, between Townships 28, 29 North, in Ranges 112 to 116 inclusive, West of the 6th Principal Meridian Wyoming Territory is strictly conformable to the field notes of the survey thereof on file in this Office, which have been examined and approved.

Surveyor General's Office
Cheyenne Wyoming Ter. Dec 29, 1883

Edw. C. Davis
Sur Gen.

1880