35

Click Here for Field Notes

3

4795

Township No. 29 North, Range No. 115 West of the 6th Principal Meridian

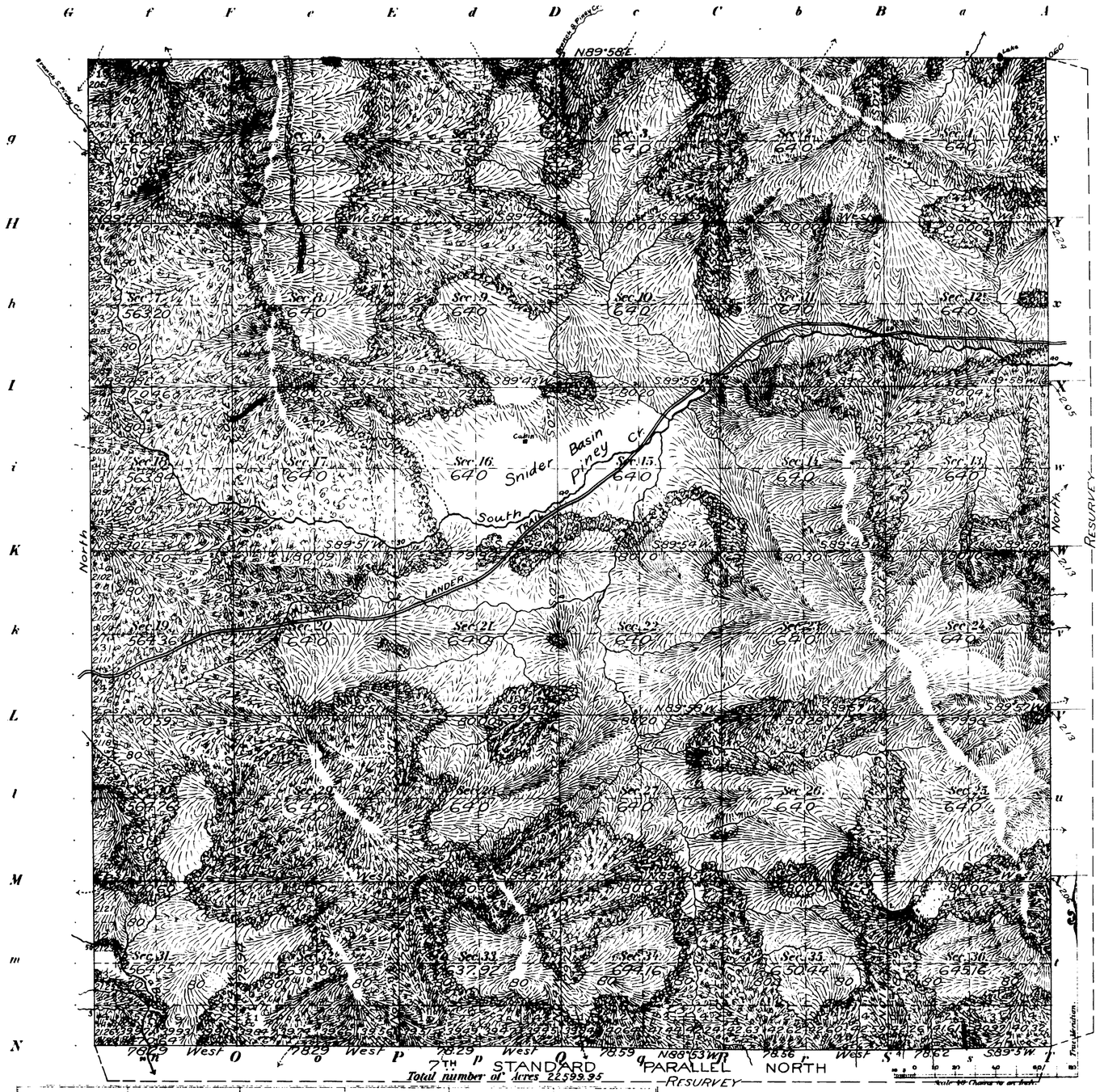

Meanders of

Posts	Courses	Ch.s Lk.s	Posts	Courses	Ch.s Lk.s	Posts	Courses	Ch.s Lk.s
Latitude			42°33'N.					
Longitude			110°28'W.					
Mean Mag. Decl.			17°30'E.					

Surveys Designated	By Whom Surveyed	Date of Contract No.	Amount of Surveys M.	Ch.s	Lk.s	When Surveyed
North and West Township lines	Warner & Blout	282. June 7, 1900	11	70	30	July 3-7, 1900
Subdivisions	"	" " "	59	36	44	" 7-25, "
Tp. lines Resur.	"	" " "	11	70	64	June 29-July 3, "

The above Map of Township No. 29 North of Range No. 115 West of the 6th Principal Meridian Wyoming is strictly conformable to the field notes of the survey thereof on file in this Office, which have been examined and approved.

Surveyor General's Office. Alpheus P. Hanson
Cheyenne, Wyo., June 10, 1901 Sur. Gen.

F.H.A. Topog. and Lettering
I.B.M. Computer

IBM

THE NORRIS PETERS CO. LITHO. WASHINGTON, D.C.

Triplicate filed MAY 5 1902
Survey accepted by the Hon. Commissioner in his letter E. dated Oct. 25, 1901

2864

29-115

35

Indexed

4793

TOWNSHIP EXTERIORS

Scale: 1 inch = 160 chains

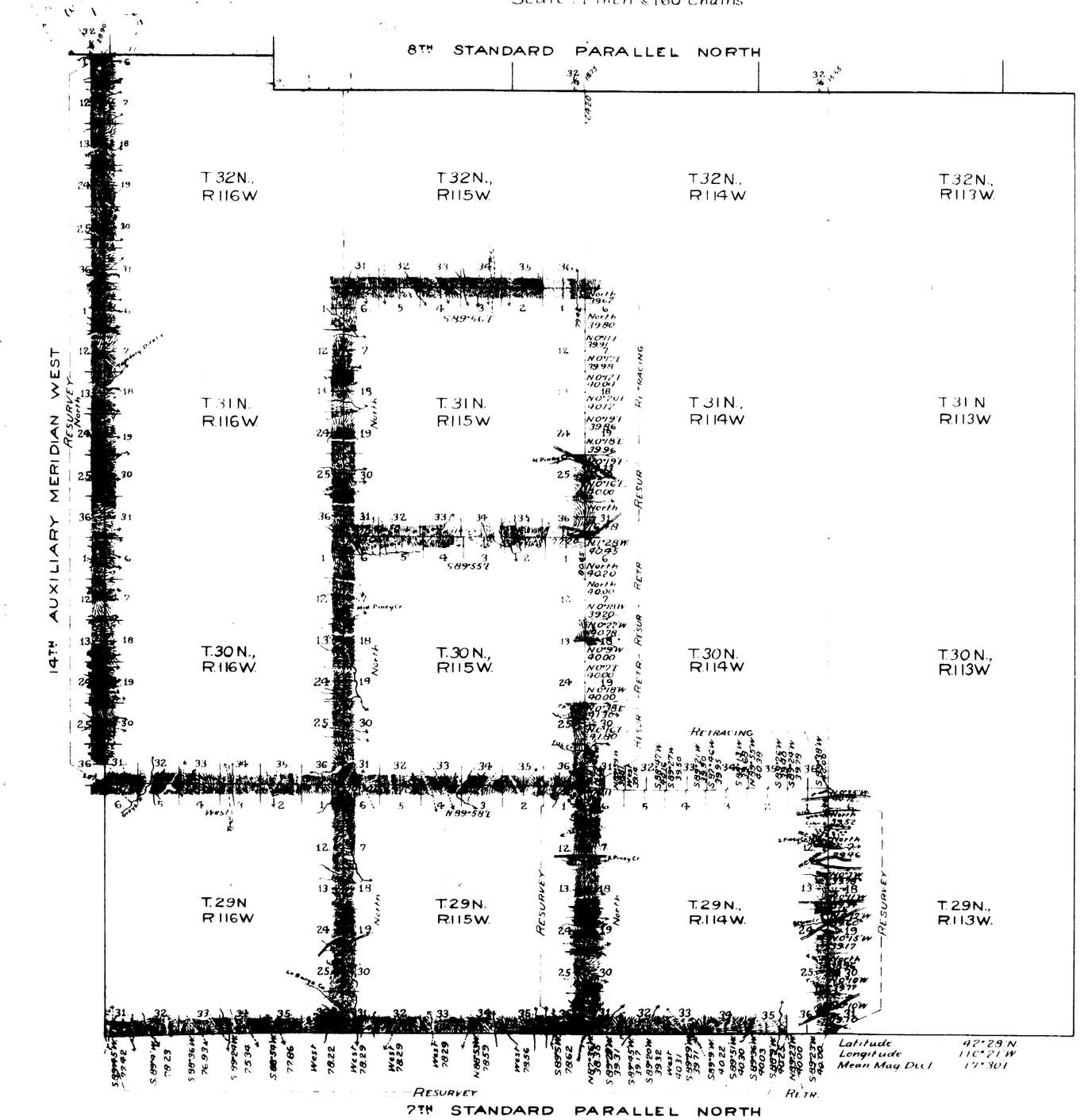

Table of Mileage

Surveys Designated	Mls	Amount Chs	Lks	When Surveyed
Standard Lines Retraced		00	00	June 27, 1900
" " Resurveyed	34	25	95	June 30-Aug. 19, 1900
" Connections		28	90	August 19, "
Township Lines Surveyed	41	29	14	July 3-Aug. 5, "
" Connections		5	07	July 19, "
" Lines Retraced	13	35	22	June 29-Aug. 21, "
" " Resurveyed	16	36	01	June 28-Aug. 22, "

This Plat
of
The East and North boundaries of T.29N., R.116W.;
The North boundary of T.29N., R.115W.;
The West and North boundaries of T.30N., R.115W.;
The West and North boundaries of T.31N., R.115W.;
the retracing of
The North boundary of T.29N., R.114W.;
A part of the East boundary of T.30N., R.115W.;
A part of the East boundary of T.31N., R.115W.;
and the 7th Standard Parallel North through
a part of R.114W., and the
resurvey of
The East boundary of T.29N., R.114W.;
The East boundary of T.29N., R.115W.;
A part of the East boundary of T.30N., R.115W.;
A part of the East boundary of T.31N., R.115W.;
The 7th Standard Parallel North through
a part of R.114W., and through Rgs. 115 & 116W.;
and the 14th Auxiliary Meridian West through
Tps. 30, 31 and 32 N., all west of the
6th Principal Meridian,
Wyoming,
is strictly conformable to the field notes of
the survey thereof by
Warner and Blout, U.S.D.S.,
under their
Contract No. 282,
dated June 7, 1900,
which have been examined, approved
and filed in this office
U.S. Surv. Gen'ls Office,
Cheyenne, Wyoming,
June 10, 1901

Alpheus P. Hanson
U.S. Surv. Gen'l

2862

Triplicate filed MAY 5 1902
Survey accepted by the Hon. Commissioner in his Letter E. dated Oct. 28 1901

(24)
Indexed

2898

Click Here for Field Notes

40

7TH STANDARD PARALLEL NORTH.

Between Townships 28, 29 North, in Ranges 112 to 116 inclusive, West of the 6th P.M., Wyo Ter.

Scale 40 Chs to 1 inch Magnetic Var 17°30' E.

Course N.

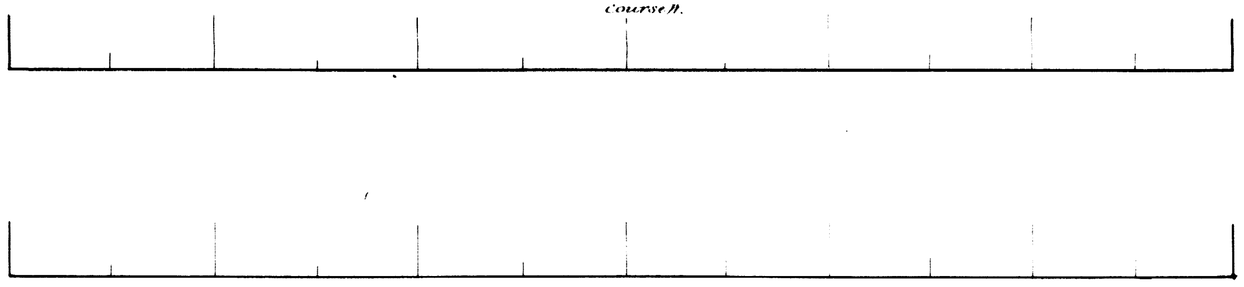

T. 29 N. R. 116 W.

T. 29 N. R. 115 W.



T. 29 N. R. 114 W.

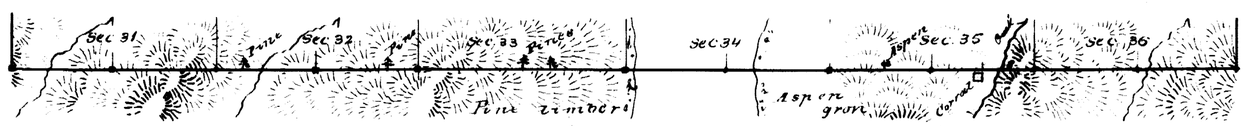

T. 29 N. R. 113 W.



T. 29 N. R. 112 W.

Surveys Designated	By Whom Surveyed	Date of Contract	Amount of Surveys	When Surveyed
7th Standard Par. N.	M. F. Reilly	May 29, 1883.	25 47 16	June 9 12, 1883.

I hereby certify that the above diagram of the 7th Standard Parallel North, between Townships 28 29 North, in Ranges 112 to 116 inclusive, West of the 6th Principal Meridian Wyoming Territory is strictly conformable to the field notes of the survey thereof on file in this Office, which have been examined and approved.

Surveyor General's Office
Cheyenne Wyoming Ter. Dec 29, 1883

Edw. C. Davis
Sur Gen.

1880