Click Here for Field Notes

4149

TOWNSHIP No. 30 NORTH, RANGE No. 104 WEST of the 6th Principal MERIDIAN.



Augmented Rates 59 mls 48 chs 54 lks

Regular Rates 0 29 chs 0

Total number of Acres 23,004.84

Surveys Designated	By Whom Surveyed	Date of Contract	Amount of Surveys Mls	Chs	Lks	When Surveyed	Magnetic Declination
E. S. N. Township lines	R. M. Jones	Aug 13th 1884	17	78	42	Oct 25th 1884	
Subdivisions	Daniel Curry	Sep. 6th 1884	59	77	54	Jan 3 8, 1885	16° 16' 30 East
Connections							
13th Guide M. W.	R. M. Jones	Aug 13th 1884	6	0	0	Oct. 14th 1884	

The above Map of Township No. 30 North Range No. 104 West of the Sixth Principal Meridian Wyoming Territory is strictly conformable to the field notes of the survey thereof on file in this Office which have been examined and approved

Surveyor General's Office, John H. McCormick
Cheyenne, Wyoming Sur. Gen.
Feb. 21st 1885

A. GAST & CO. - ST. LOUIS & N.Y.

2403

30-104

29

Ireland

426

50

EXTERIOR LINES.

Scale 3 miles to 1 inch. Magnetic Var. East.



Regular Rates 2nd' 01th' 52nd'
Augmented Rates 99 67 14

Surveys Designated	By Whom Surveyed	Date of Contract	Amount of Surveys		When Surveyed
Township lines	R. M. Jones	Aug 13th 1884	101	68 66	Sep 29 Oct 25, 1884
Connections	. . .	. . .		26 42	. . .

2381

I hereby certify that the above diagram of the Exterior lines of Townships 30, 31 & 32 North, Ranges 101 & 102 West and Townships 29 & 30 North Ranges 103 & 104 West of the 6th Principal Meridian Wyoming Territory is strictly conformable to the field notes of the survey thereof on file in this office which have been examined and approved.

Surveyor Generals Office
Cheyenne Wyoming Feb'y 25th 1885

John H. McClernand
Surveyor General

Accession No. 425

13TH GUIDE MERIDIAN WEST.

In Tps 29 & 30 N. between Rs 104 & 105 W. of the 6th P.M. Wyoming Ter.
Scale 40 chs to 1 inch. Magnetic Var. E.

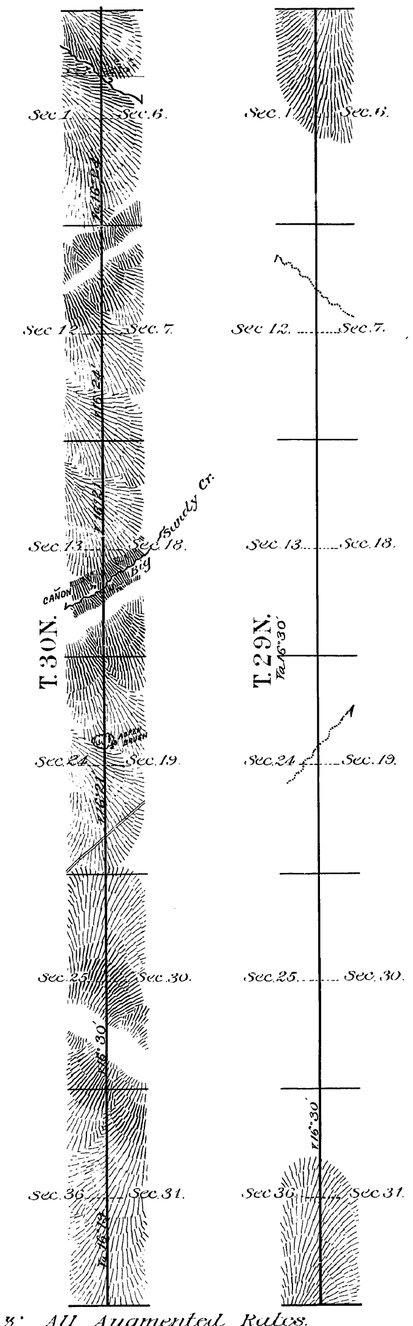

12th Auxi. Mer. W. All Augmented Rates.
13th Guide M. W. { 43 lks 58 chs Regular Rates
7 " 42 " Augmented Rates

Surveys Designated	By Whom Surveyed	Date of Contract	Amount of Surveys mls	chs	lks	When Surveyed
12th Aux Mer W.	R.M. Jones	Aug. 13th 1884	17	77	0	Sep. 24-26, 1884
Connections	" " "	" " "		9	58	" " "
13th Guide M.W.	" " "	" " "	12	0	0	Oct 13 & 14, 1884

12TH AUXILIARY MERIDIAN WEST.

In Tps 30, 31 & 32 N. between Rs 100 & 101 W. of the 6th P.M. Wyoming Territory.
Scale 40 chs to 1 inch. Magnetic Var. E.

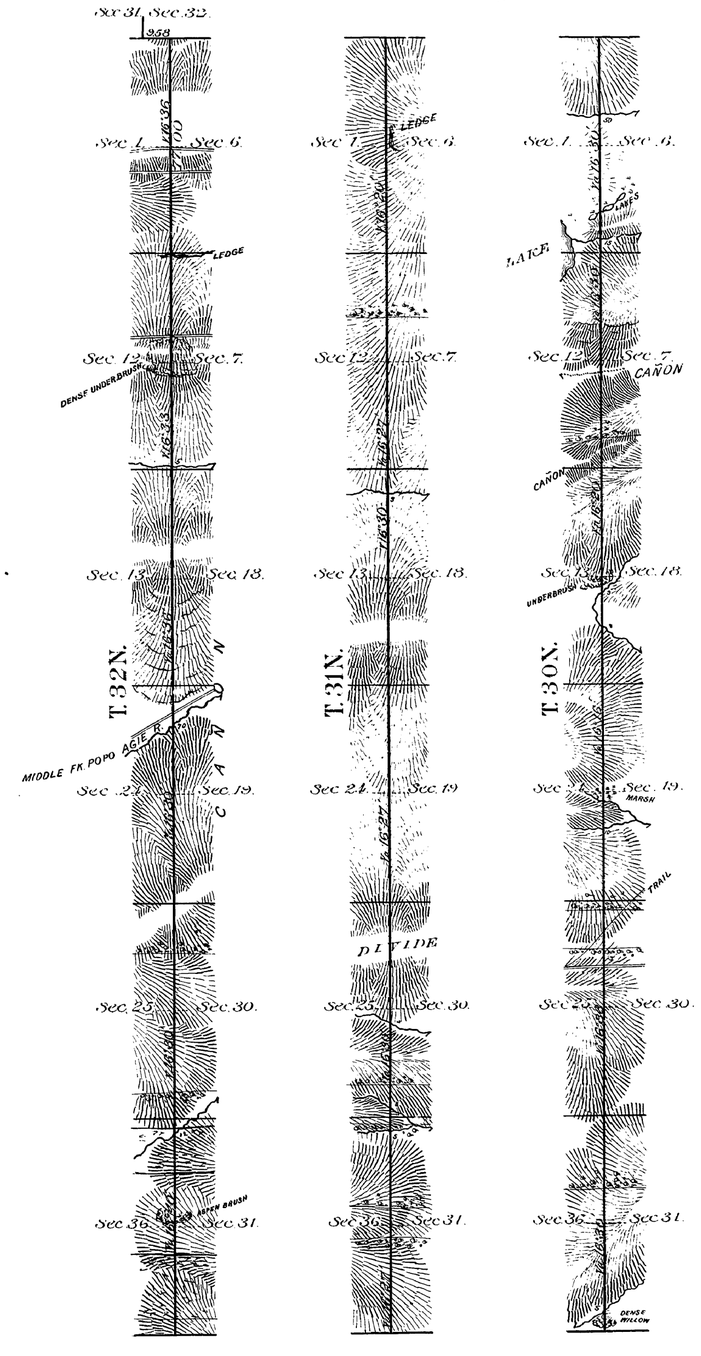

I hereby certify that the above diagrams of the 12th Auxiliary Meridian West in Tps 30, 31 & 32 N. between Rs 100 & 101 West and the 13th Guide Meridian West in Tps 29 & 30 North, between Ranges 104 & 105 West of the 6th Principal Meridian Wyoming Territory, are strictly conformable to the field notes of the surveys thereof on file in this office which have been examined and approved.

Surveyor Generals Office
Cheyenne Wyoming. February 25th 1885

John A. Campbell
Surveyor General.

2380