Click Here for Field Notes

1604 Correct Plat — Original [illegible]

Township No. 30 North, Range No. 105 West of the 6th Principal Meridian

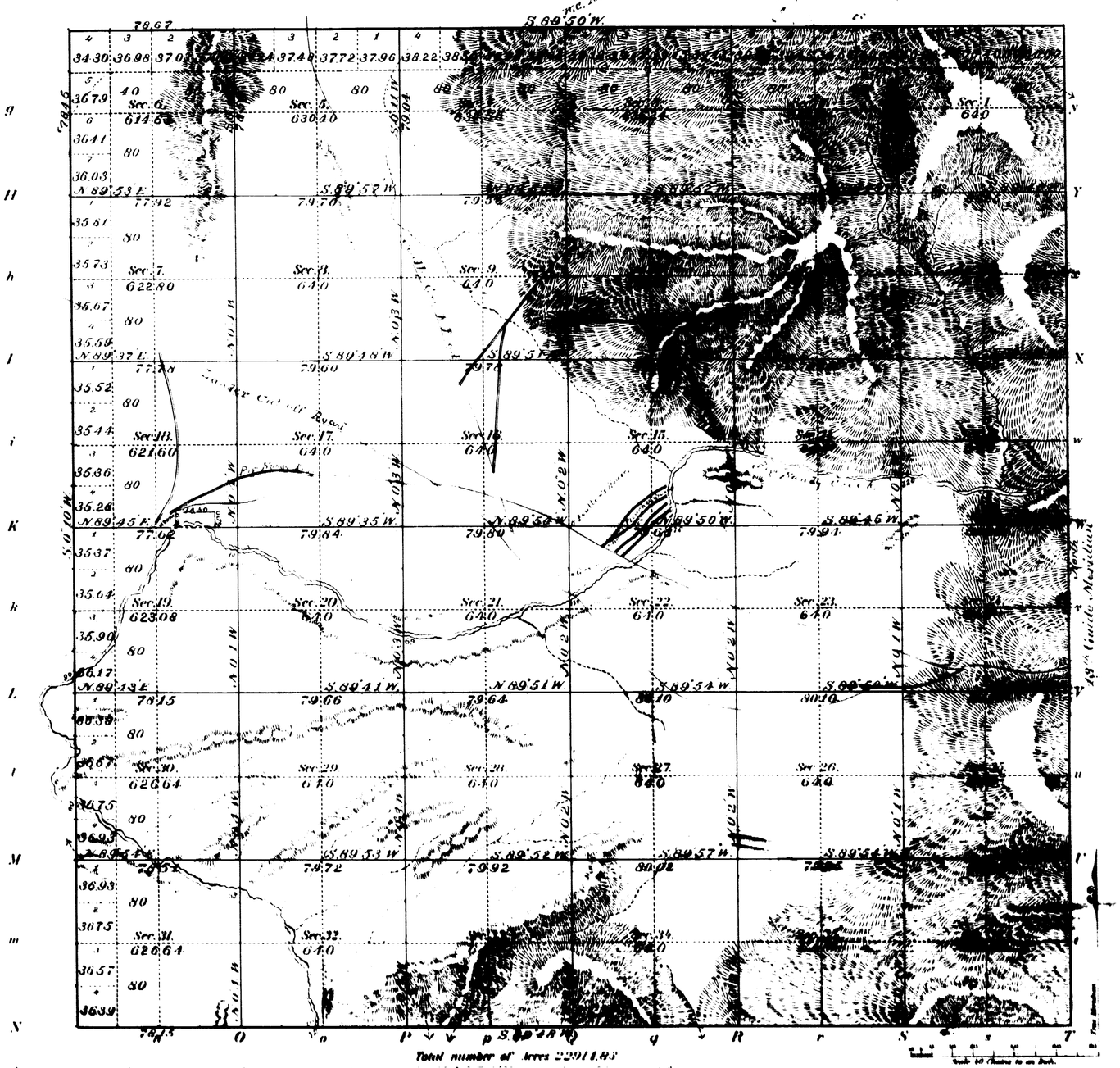

Total number of Acres 22914.83

Meanders of

Points	Courses	Ch's Lk's	Points	Courses	Ch's Lk's	Points	Courses	Ch's Lk's

Latitude 42° 31' N.
Longitude 109° 19' W.

Surveys Designated	By Whom Surveyed	Date of Contract	Amount of Surveys M	Ch's	Lk's	When Surveyed	Mean mag. dec'n.
Township lines	Gilmore and Lubeck	255 June 3, 1894	11	76	60	June 29-30, 1894	18 29 E.
Correction Subdivisions	" " "	" " "	59	63	68	Aug. 1-10, 1896	"
13th Guide Mer.	Robert M. Jones	225 Aug. 13, 1884	6	00	00	Oct. 14, 1884	16 30 E.
N. Township line	F. O. Sowin	233 May 13, 1889	7	78	67	Oct. 18, 1889	16 43 E.

The above Map of Township 30 North of Range 105 West of the 6th Principal Meridian, Wyoming is strictly conformable to the field notes of the survey thereof on file in this Office, which have been examined and approved.

Surveyor General's Office
Cheyenne, Wyo. Oct. 15, 1896

John Charles Thomson
Surv. Gen'l

2691

30-105

EXTERIOR LINES

Scale 160 chains = 1 inch

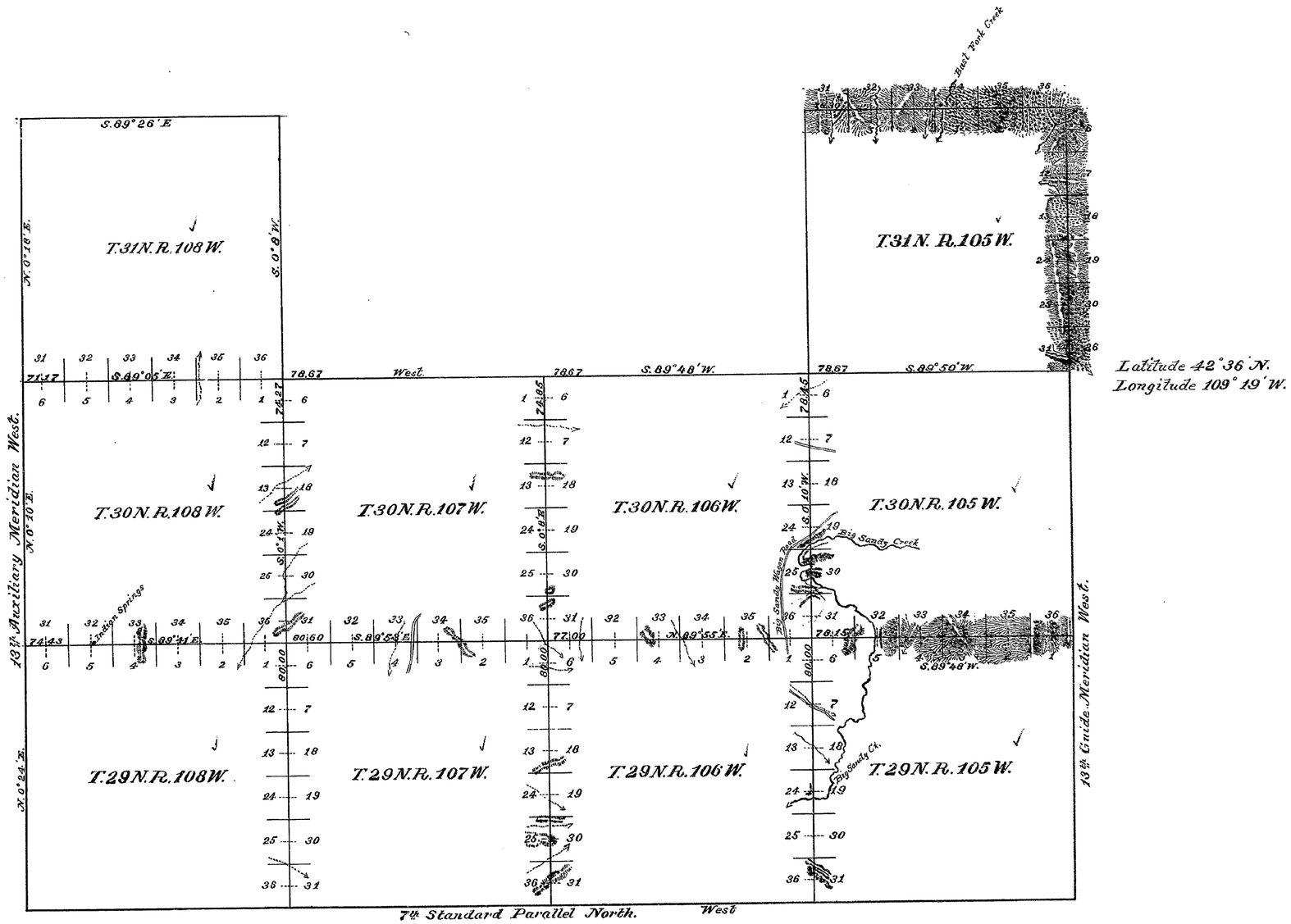

Latitude 42° 36' N.
Longitude 109° 19' W.

Table of Mileage			Rate	
Surveys Designated	Amount	When Surveyed	Intermediate	Minimum
13th Guide Mer.	6 mi. 00 chs. 00 lks	August 22-24 1894	5 mi. 20 chs. 00 lks	0 mi. 60 chs. 00 lks
Township Lines	71 . 47 . 22 .	June 27, Aug. 26 1894	11 mi. 07 chs. 65 lks	80 . 39 . 57

2689

13th Guide Meridian through T.31N. and N. boundary T.31N. R.105W. the
This Plat of the West and North Boundaries of Townships 29N., Rs. 105, 106, and
107 West, the West Boundaries of Townships 30N., Rs. 105, 106, and 107 West, and
the North Boundaries of Townships 29 and 30N., R. 108W. of the 6th Principal Meridian;
is strictly conformable to the field notes of the survey thereof by,
James M. Gilmore and Charles T. Loback, U.S. Deputy Surveyors, under their
Contract No. 255 dated June 5th 1894. which have been examined, approved,
and filed in this office.

U.S. Surveyor Generals Office.
Cheyenne, Wyoming
May 31 st. 1895

John Charles Thompson
U.S. Surveyor General

2689

Accession No. 425

13TH GUIDE MERIDIAN WEST.

In Tps 29 & 30 N. between Rs 104 & 105 W. of the 6th P.M. Wyoming Ter.
Scale 40 chs to 1 inch. Magnetic Var. E.

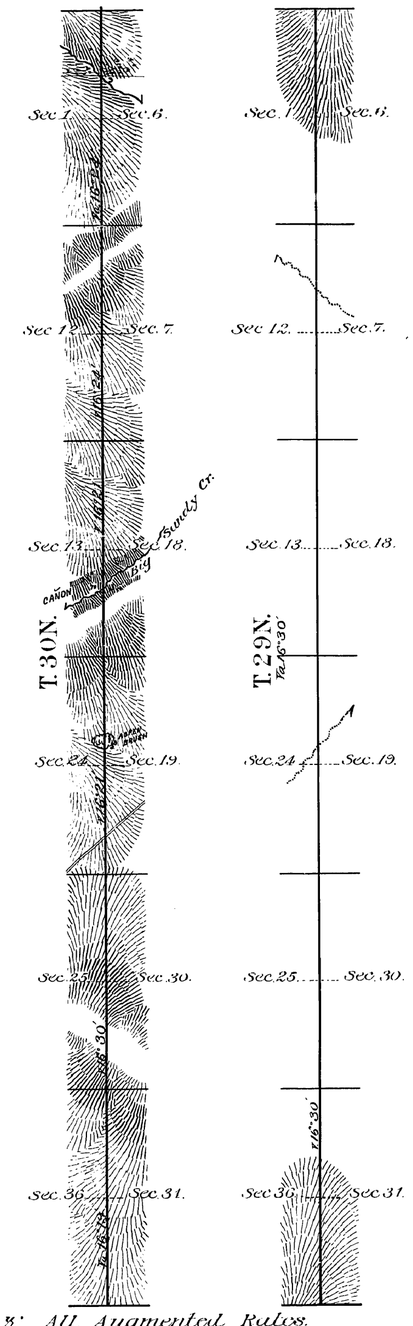

12th Auxi. Mer. W. All Augmented Rates.
13th Guide M. W. { 43 lks 58 chs Regular Rates
7 " 42 " Augmented Rates

Surveys Designated	By Whom Surveyed	Date of Contract	Amount of Surveys mls	chs	lks	When Surveyed
12th Aux Mer W.	R.M. Jones	Aug. 13th 1884	17	77	0	Sep. 24-26, 1884
Connections	" " "	" " "		9	58	" " "
13th Guide M.W.	" " "	" " "	12	0	0	Oct 13 & 14, 1884

12TH AUXILIARY MERIDIAN WEST.

In Tps 30, 31 & 32 N. between Rs 100 & 101 W. of the 6th P.M. Wyoming Territory.
Scale 40 chs to 1 inch. Magnetic Var. E.

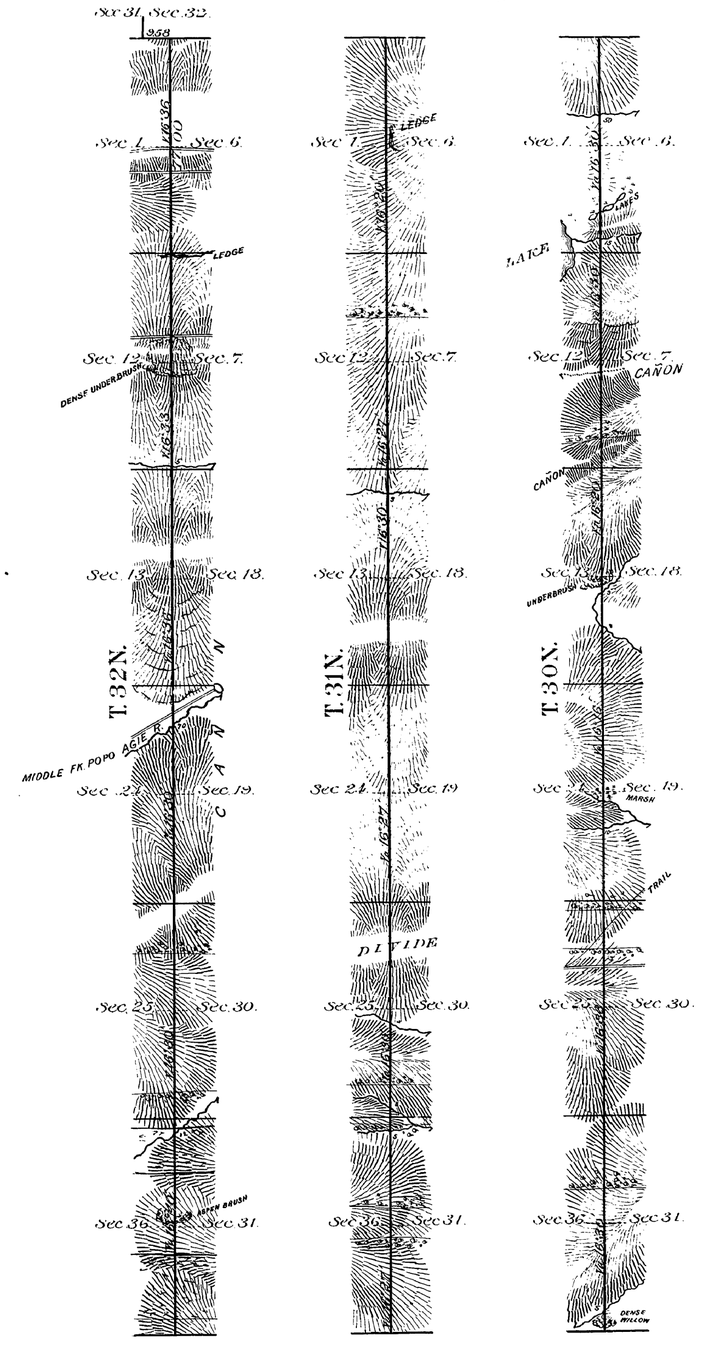

I hereby certify that the above diagrams of the 12th Auxiliary Meridian West in Tps 30, 31 & 32 N. between Rs 100 & 101 West and the 13th Guide Meridian West in Tps 29 & 30 North, between Ranges 104 & 105 West of the 6th Principal Meridian Wyoming Territory, are strictly conformable to the field notes of the surveys thereof on file in this office which have been examined and approved.

Surveyor Generals Office
Cheyenne Wyoming. February 25th 1885

John A. Campbell
Surveyor General.

2380