Click Here for Field Notes

788909-914

ORIGINAL

7170

Sheet Nº 1 of Sheets 5

TOWNSHIP 30 NORTH, RANGE 110 WEST OF THE SIXTH PRINCIPAL MERIDIAN, WYOMING.

DEPENDENT RESURVEY
IN 5 SHEETS

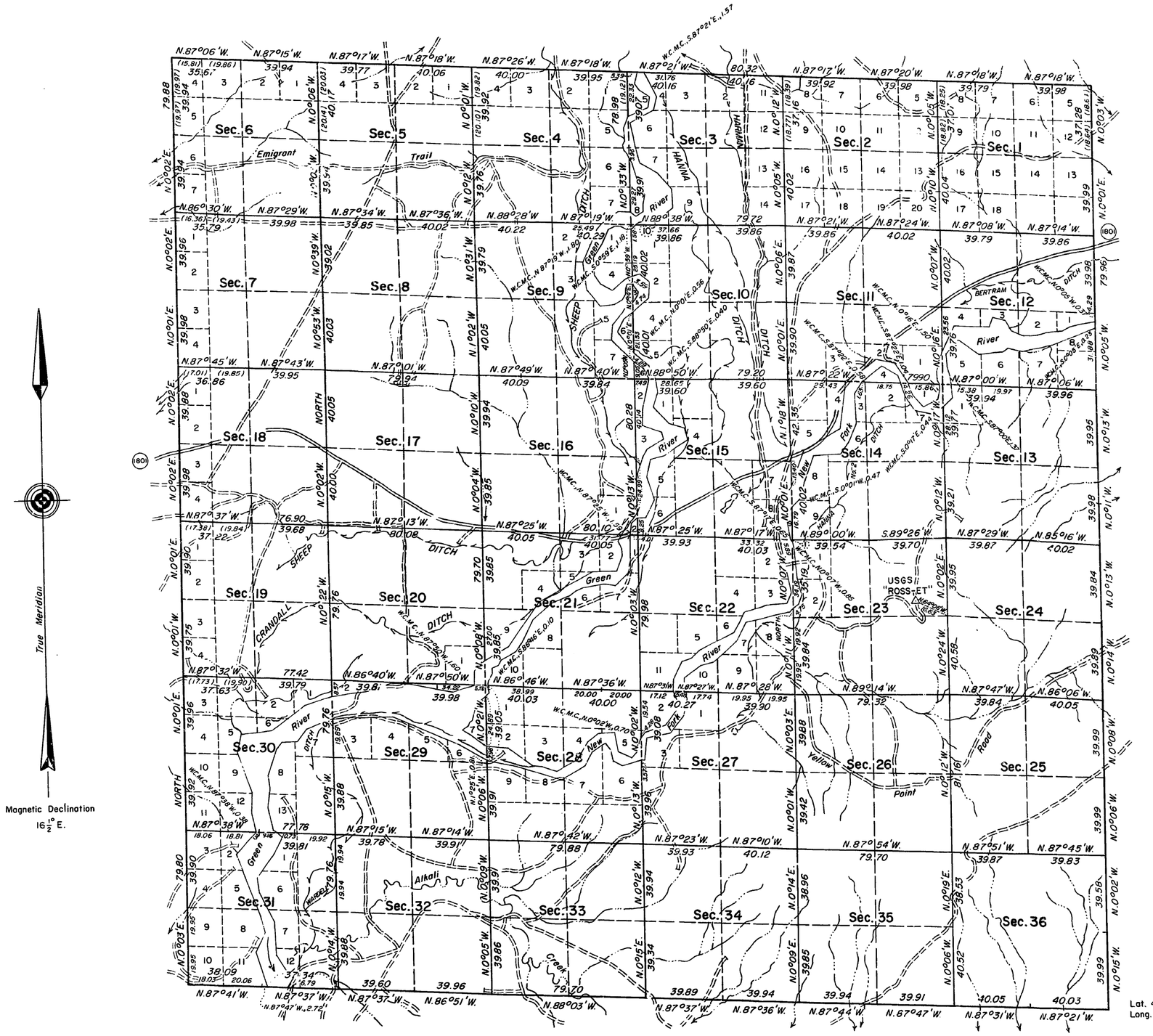

INDEX OF SHEETS

Sheet No. 2 - Enlargement of secs. 4-9, 16-18
Sheet No. 3 - Enlargement of secs. 1-3, 10-15
Sheet No. 4 - Enlargement of secs. 22-27, 34-36
Sheet No. 5 - Enlargement of secs. 19-21, 28-33

History of previous surveys is contained in the field note record.

This plat, in 5 sheets, represents a dependent resurvey of the north, south and west boundaries, and the subdivisional lines of T. 30 N., R. 110 W., of the Sixth Principal Meridian, Wyoming, designed to restore the corners in their original locations according to the best available evidence.

Except as indicated hereon, the lottings and areas are as shown on the plat approved March 3, 1893.

The east boundary was resurveyed concurrently under this Group, and is described in the field notes of the resurvey of T. 30 N., R. 109 W.

This resurvey was executed by Wayne M. Gardner, Supervisory Cadastral Surveyor, beginning August 7, 1968 and completed September 26, 1968, pursuant to Special Instructions dated August 1, 1968 for Group No. 318, Wyoming.

UNITED STATES DEPARTMENT OF THE INTERIOR
BUREAU OF LAND MANAGEMENT
Washington, D.C. April 28, 1972

This plat is strictly conformable to the approved field notes, and the survey, having been correctly executed in accordance with the requirements of law and the regulations of this Bureau, is hereby accepted.

For the Director

Clark F. Gumm

Chief, Division of Cadastral Survey

Lat. 42° 31' 31.6" N.
Long. 109° 53' 21.5" W.

0 5 10 20 40 80
SCALE IN CHAINS

Area Resurveyed 21,923.90 Acres

W.H.B.

30-110

2636-A

7171

ORIGINAL

Sheet Nº 2 of Sheets 5

TOWNSHIP 30 NORTH, RANGE 110 WEST OF THE SIXTH PRINCIPAL MERIDIAN, WYOMING.

IN 5 SHEETS

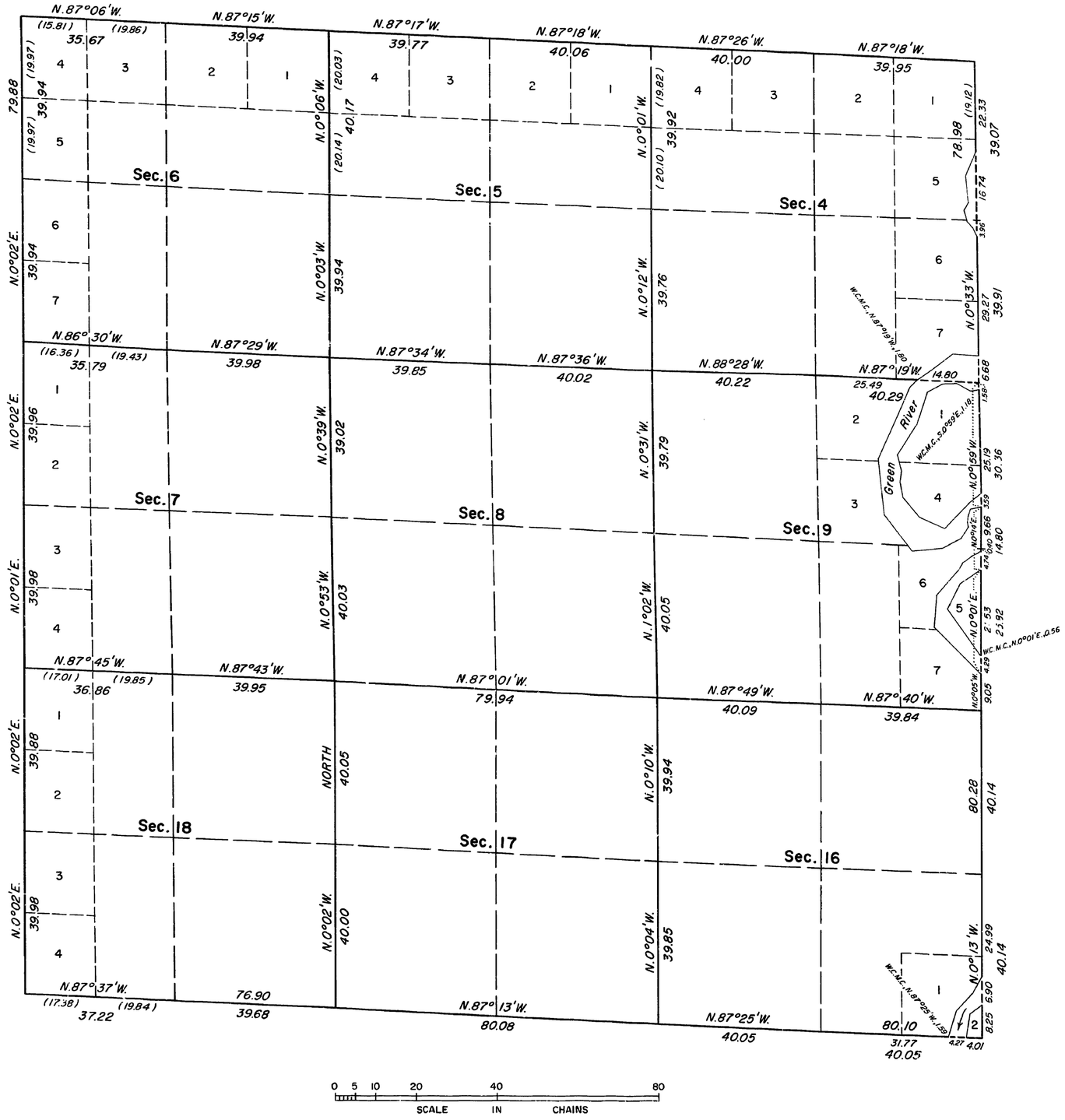

See Sheet No. 1 for survey information.

UNITED STATES DEPARTMENT OF THE INTERIOR
BUREAU OF LAND MANAGEMENT
Washington, D.C. April 28, 1972

This plat is strictly conformable to the approved field notes, and the survey, having been correctly executed in accordance with the requirements of law and the regulations of this Bureau, is hereby accepted.

For the Director

Clark L. Humm

Chief, Division of Cadastral Survey

W.H.B.

2636-B

30-110

7172

ORIGINAL

Sheet Nº 3 of Sheets 5

TOWNSHIP 30 NORTH, RANGE 110 WEST OF THE SIXTH PRINCIPAL MERIDIAN, WYOMING.

IN 5 SHEETS

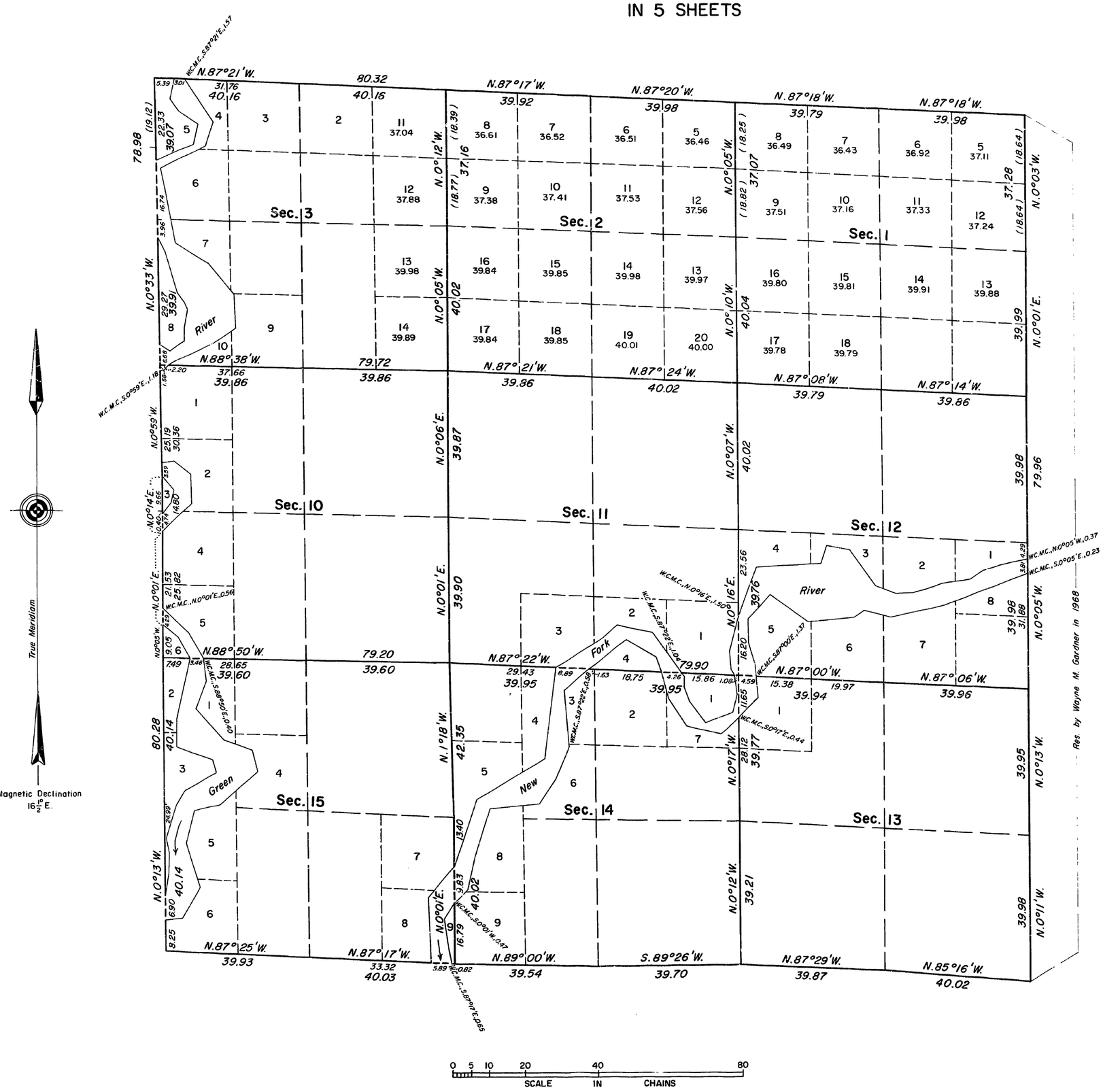

See Sheet No. 1 for survey information.

Res. by Wayne M. Gardner in 1968

UNITED STATES DEPARTMENT OF THE INTERIOR
BUREAU OF LAND MANAGEMENT
Washington, D.C. April 28, 1972

This plat is strictly conformable to the approved field notes, and the survey, having been correctly executed in accordance with the requirements of law and the regulations of this Bureau, is hereby accepted.

For the Director

Clark L. Hunson

Chief, Division of Cadastral Survey

W.H.B.

2636-C

30-110

7173

ORIGINAL

Sheet Nº 4 of Sheets 5

TOWNSHIP 30 NORTH, RANGE 110 WEST OF THE SIXTH PRINCIPAL MERIDIAN, WYOMING.

IN 5 SHEETS

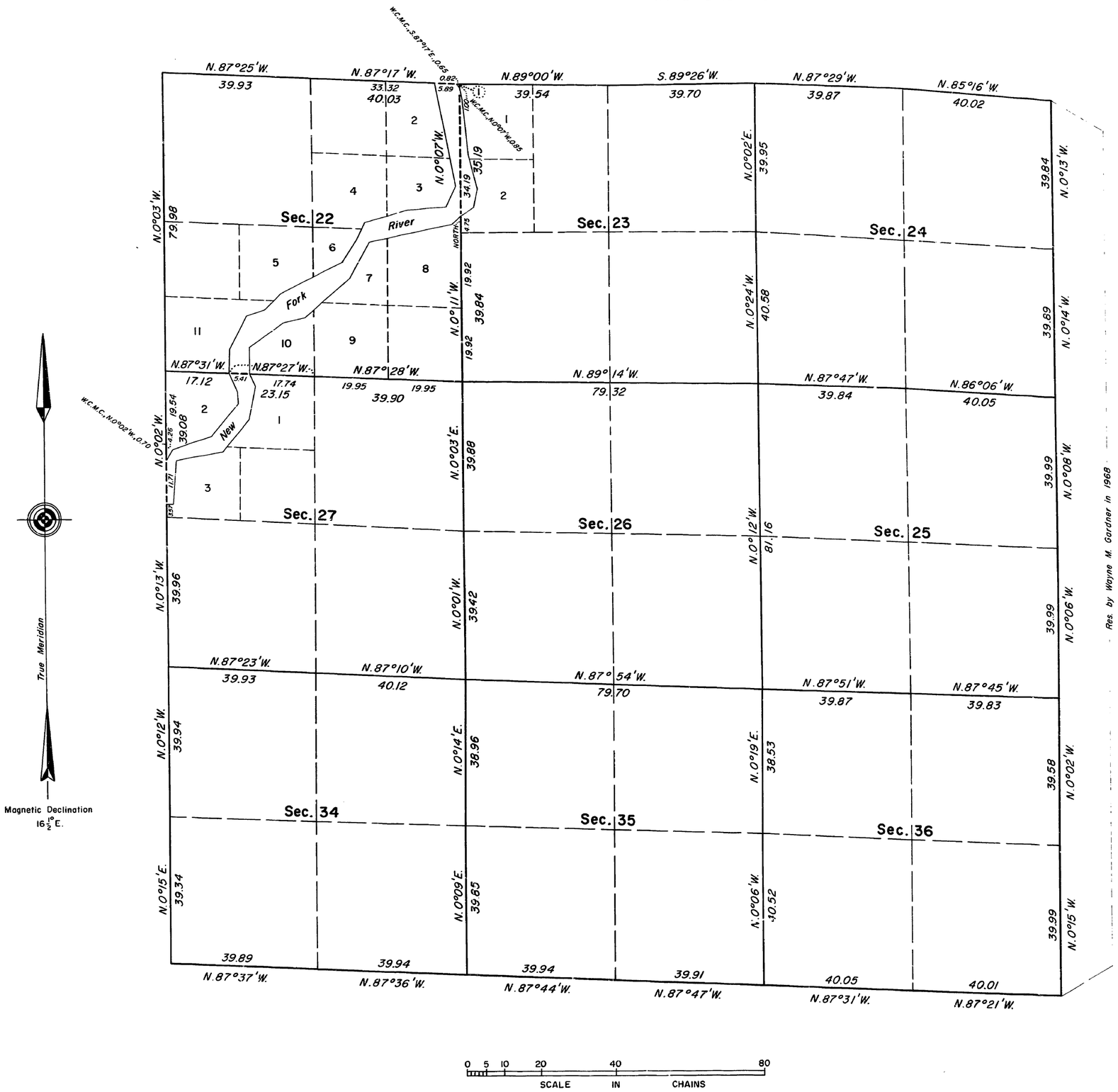

See Sheet No. 1 for survey information.

UNITED STATES DEPARTMENT OF THE INTERIOR
BUREAU OF LAND MANAGEMENT
Washington, D.C. April 28, 1972

This plat is strictly conformable to the approved field notes, and the survey, having been correctly executed in accordance with the requirements of law and the regulations of this Bureau, is hereby accepted.

For the Director

Clark F. Gumm

Chief, Division of Cadastral Survey

W.H.B.

2636-D

30-110

7174

786909-914

ORIGINAL

Sheet Nº 5 of Sheets 5

TOWNSHIP 30 NORTH, RANGE 110 WEST OF THE SIXTH PRINCIPAL MERIDIAN, WYOMING.

IN 5 SHEETS

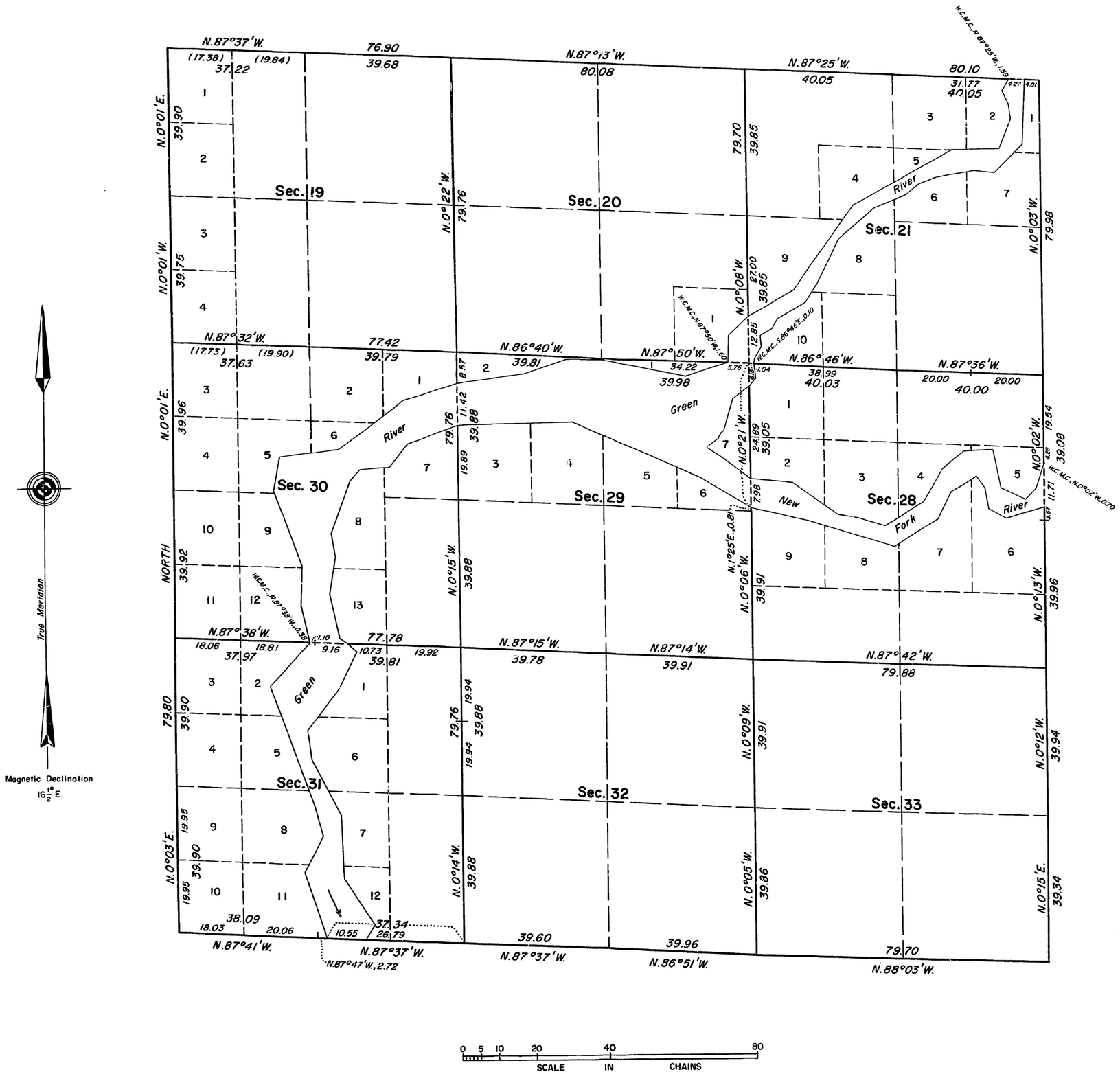

See Sheet No. 1 for survey information.

UNITED STATES DEPARTMENT OF THE INTERIOR
BUREAU OF LAND MANAGEMENT
Washington, D.C. April 28, 1972

This plat is strictly conformable to the approved field notes, and the survey, having been correctly executed in accordance with the requirements of law and the regulations of this Bureau, is hereby accepted.

For the Director

Clark L. Gumm

Chief, Division of Cadastral Survey

W.H.B.

2636 E

30-110

32

Click Here for Field Notes

788909 -914

20

1541

Township 30 North Range No. 110 West of the 6th Principal Meridian.

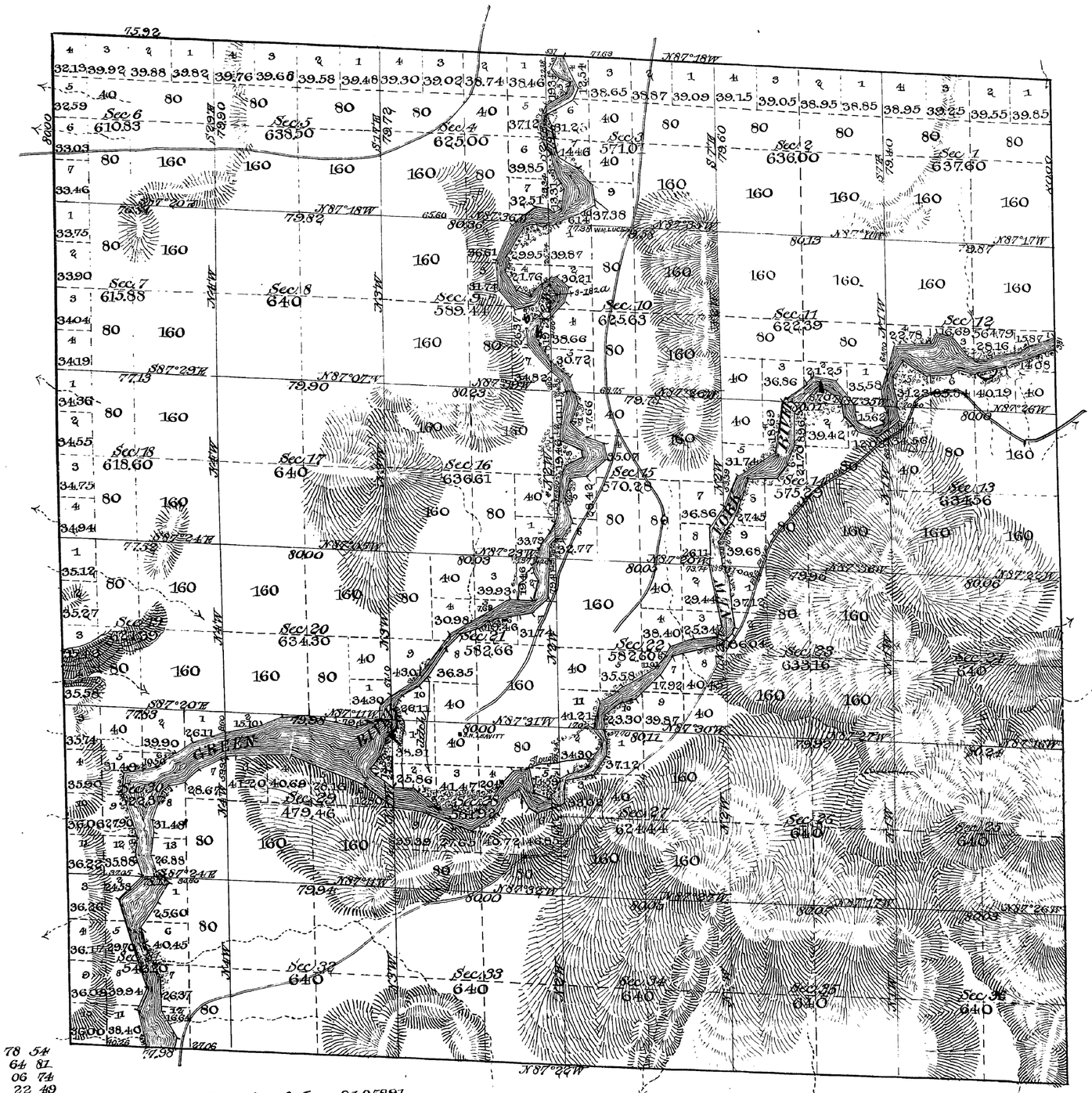

Subdiv. lines at intermediate rates. 18 78 54
" " " minimum " 40 64 81
Meander " " intermediate " 18 06 74
" " " minimum " 14 22 49

Total number of Acres 21,958.91

Surveys Designated	By Whom Surveyed	Date of Contract	Amount of Surveys M.	Chs.	Lks.	When surveyed	Mag. Dec.
Subdivisions	J.E. Shannon	Feb. 19-1892.	59	63	35	June 30-July 9 92	17° 06' E
Meanders	" " "	" " "	32	29	23	" " " " "	" "

The above diagram of Township No. 30 North, of Range No. 110 West of the 6th Principal Meridian Wyoming, is strictly conformable to the field notes of the survey thereof on file in this office which have been examined and approved.
Surveyor Generals Office.
Cheyenne Wyo March 3rd 1893

Wm A. Richards

2636

30 - 110

4536

EXTERIOR LINES.

Scale, 2 miles to 1 inch. Magnetic Variation East.

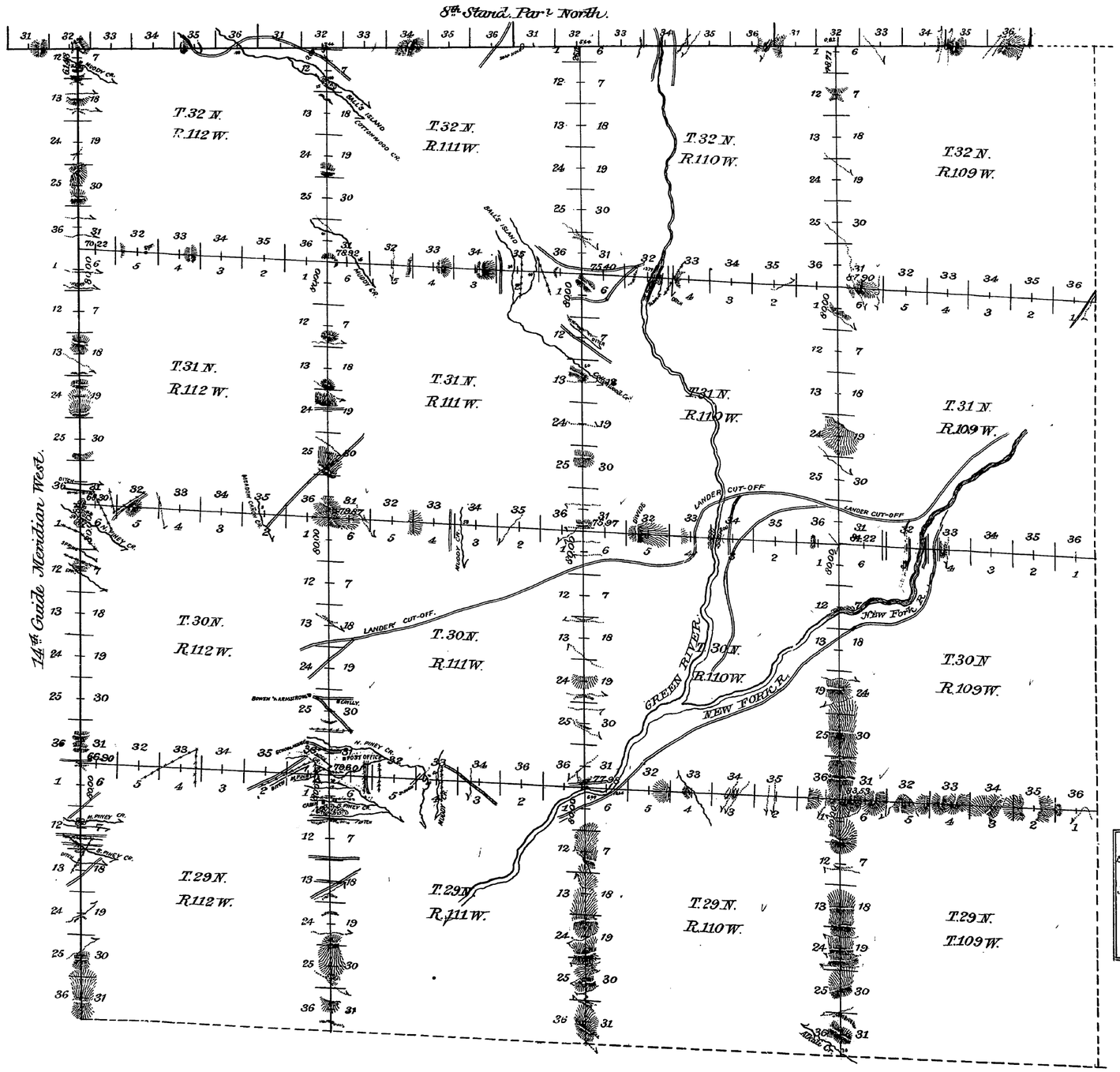

	M	Chs	Lks
Standard lines at intermediate rates	2	06	00
" " " minimum "	21	74	00
Meander " " intermediate "	2	17	20
" " " maximum "	20	44	28
Exterior " " intermediate "	19	00	83
" " " maximum "	122	43	50

Surveys Designated.	By Whom Surveyed.	Date of Contract.	Amount of Surveys. Mls.	Chs.	Lks.	When Surveyed.	Magnetic Declination.
Exterior lines	J.E. Shannon	Feb. 19th 1892	141	44	33		
8th Stand. Par. N.	" " "	" " "	24	00	00	May 13-14, 1892	17°40' East.
14th Guide M. W.	" " "	" " "	22	61	48	May 15-17, 1892	17°30' East.

I hereby certify that the above diagram of the Exterior lines of Townships 29, 30, 31 and 32 North, Ranges 109, 110, 111 and 112 West of the 6th Principal Meridian, Wyoming, is strictly conformable to the field notes of survey thereof on file in this office, which have been examined and approved.

U.S. Surveyor General's Office,
Cheyenne, Wyoming,
March 6th 1893.

Wm. A. Richards
U.S. Surveyor General.

2633