32

81

Click Here for Field Notes

1605

Township No. 31 North Range No. 105 West of the 6th Principal Meridian

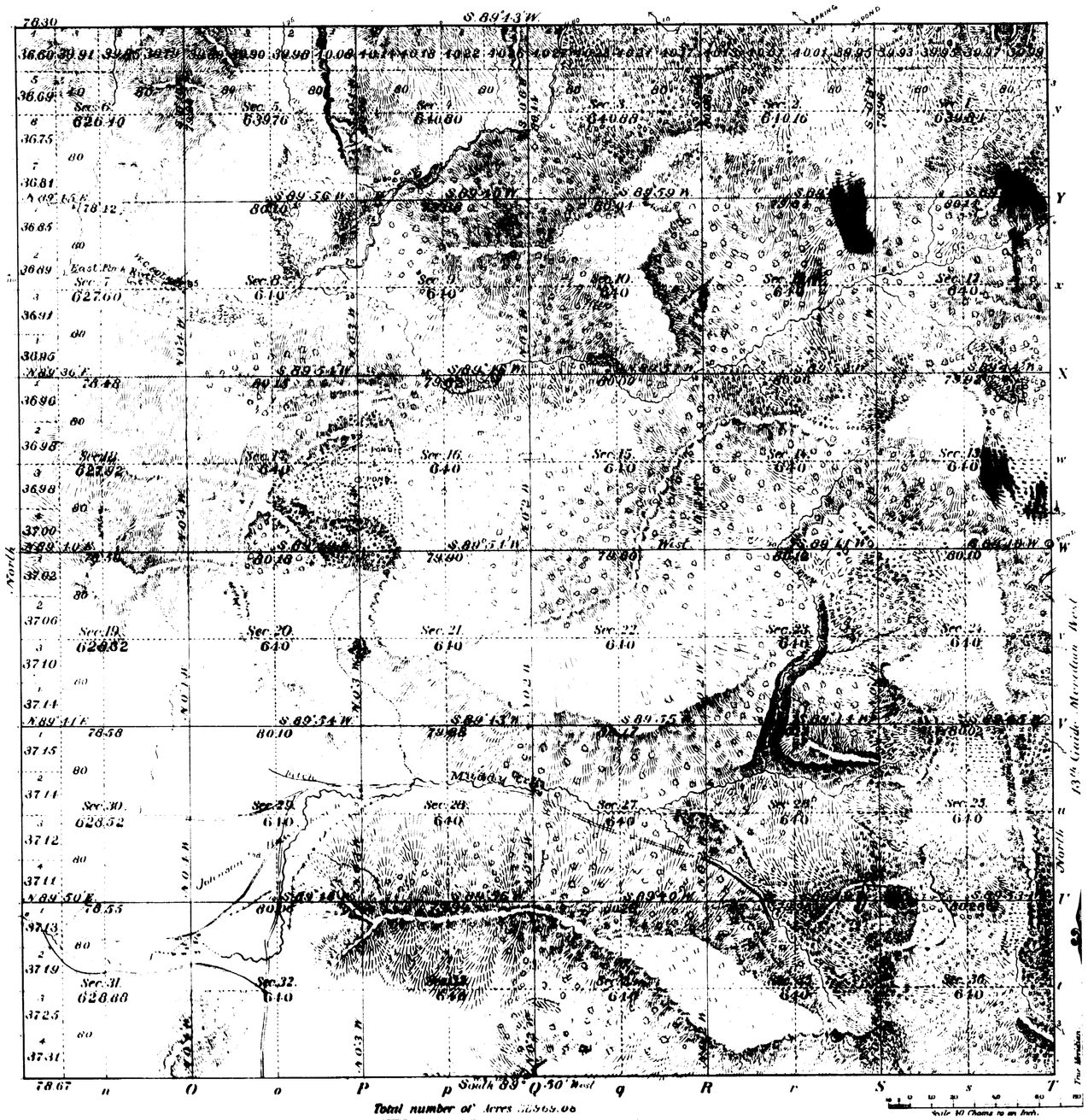

Meanders of

Posts	Courses	Ch's Lk's	Posts	Courses	Ch's Lk's	Posts	Courses	Ch's Lk's

Subdivision lines Intermediate rates 52 mi 78 chs. 74 lks.
Minimum 6 74 73

Latitude 42° 36' N.
Longitude 109° 19' W.

Total number of Acres 35969.06

Surveys Designated	By Whom Surveyed	Date of Contract	Amount of Surveys M	Ch's	Lk's	When Surveyed	Magnetic Declination
North Boundary Township lines	Gilmore and Lobeck	June 5 1894	5	78	30	August 24-25 1894	18° 17' East
Subdivisions			59	73	47	27 [illegible]	13 05
13th Guide Mer.			6	00	00	21 23	17° 55
South and West Bdry	Franklin O. Sawin	May 13 1889	11	78	67	October 18-18 1889	16° 16' 45

The above Map of Township No. 31 North of Range No. 105 West of the 6th Principal Meridian Wyoming is strictly conformable to the field notes of the survey thereof on file in this office, which have been examined and approved.

Surveyor Generals Office
[illegible] Wyo. [illegible]

John Charles Thompson
Surv. Gen.

2692

31-105

32

Indexed 1602

78

EXTERIOR LINES

Scale 160 chains = 1 inch

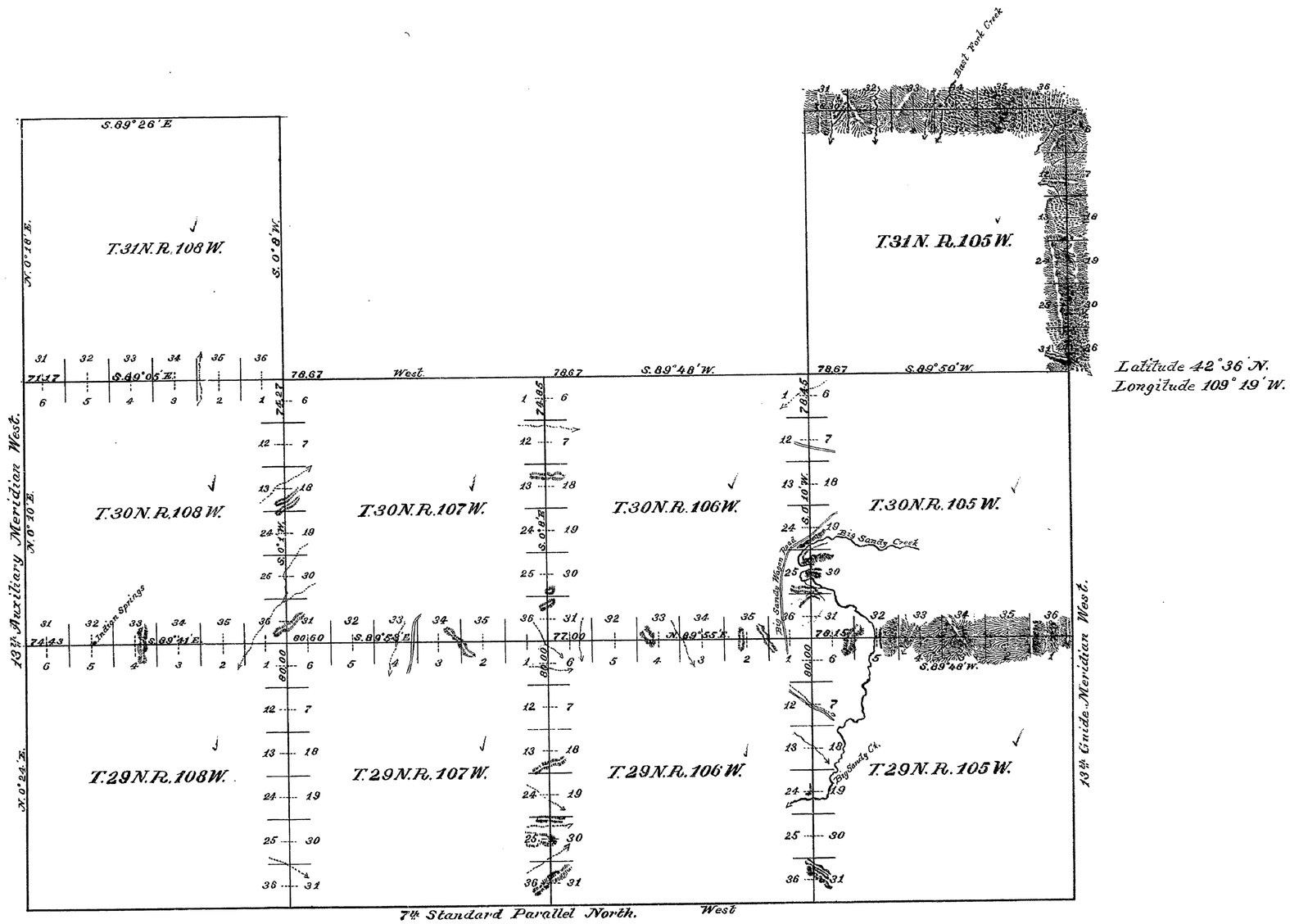

Table of Mileage			Rate	
Surveys Designated	Amount	When Surveyed	Intermediate	Minimum
13th Guide Mer.	6 mi. 00 chs. 00 lks	August 22-24 1894	5 mi 20 chs 00 lks	0 mi 60 chs. 00 lks
Township Lines	71 . 47 . 22 .	June 27, Aug. 26 1894	11 mi 07 chs 65 lks	80 39 57

This Plat of the 13th Guide Meridian through T.31N. and N. boundary T.31N. R.105 W. the West and North Boundaries of Townships 29N., Rs. 105, 106, and 107 West, the West Boundaries of Townships 30N., Rs. 105, 106, and 107 West, and the North Boundaries of Townships 29 and 30N., R. 108 W. of the 6th Principal Meridian; is strictly conformable to the field notes of the survey thereof by, James M. Gilmore and Charles T. Loback, U.S. Deputy Surveyors, under their Contract No. 255 dated June 5th 1894. which have been examined, approved, and filed in this office.

U.S. Surveyor Generals Office.
Cheyenne, Wyoming
May 31st. 1895

John Charles Thompson
U.S. Surveyor General

2689

2689

EXTERIOR LINES

Scale 1 inch 2 miles.

Var. East

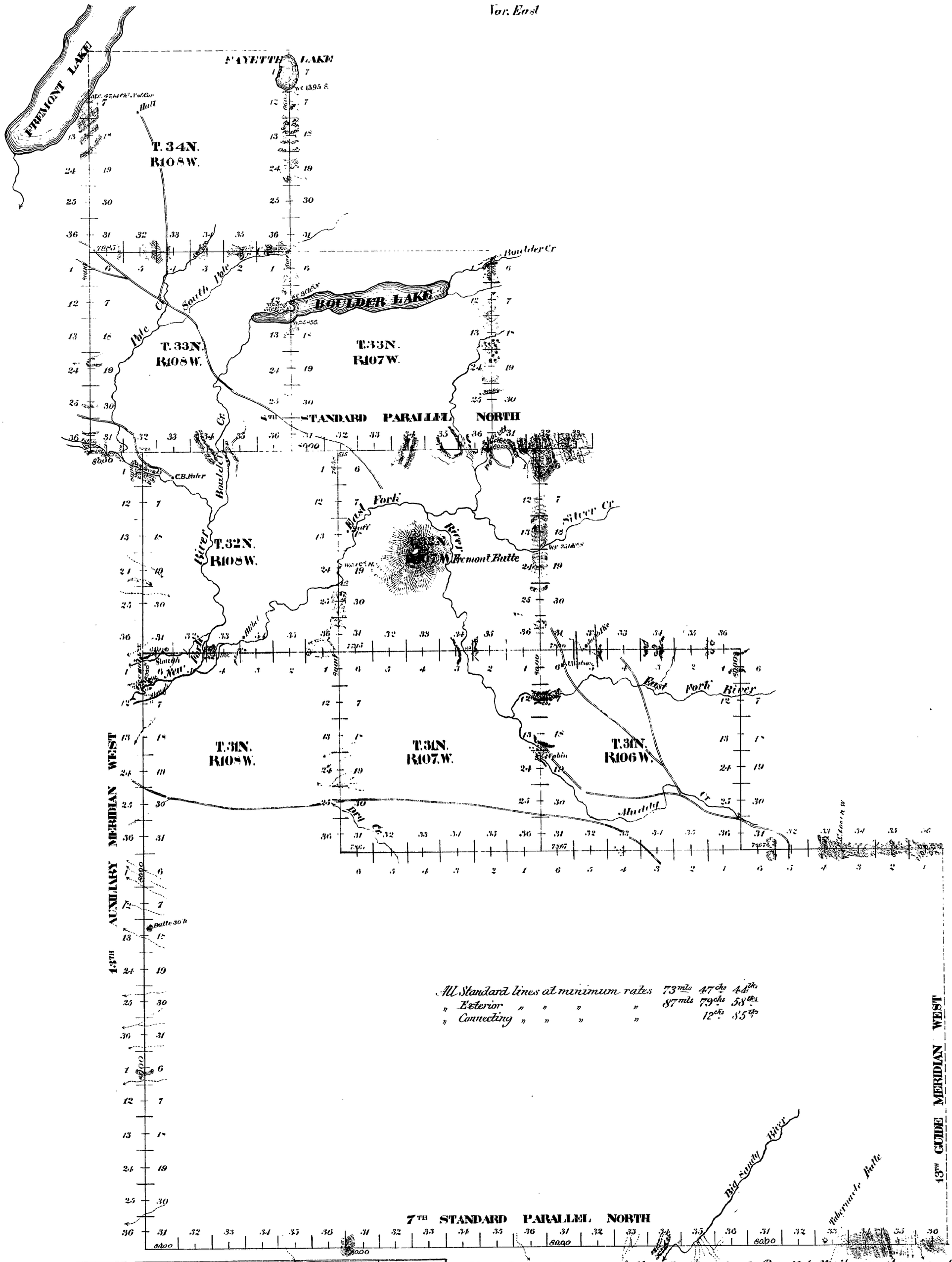

All Standard lines at minimum rates 73mls 47chs 44lks
" Exterior " " " " 87mls 79chs 58lks
" Connecting " " " " 12chs 85lks

Surveys Designated	By whom Surveyed	Date of Contract	Amount of Surveys Mls	Chs	Lks	When Surveyed	Magnetic Decl^n
7th Stand Par.	Franklin O. Sawin	May 13, 1889	24	0	0	Sept 11-15-1889	16°47 East
13th Aux. Mer.	" " "	" " "	34	47	44	Sept. 24-Oct. 6 '89	17°11 "
8th Stand Par.	" " "	" " "	15	0	0	Oct 7-9-1889	17°37 "
Exterior Lines	" " "	" " "	87	79	58	Sept 12-13 1889 Oct 28-31 " Sept 6-11 1890	16°45' to 18°36' E
Connections	" " "	" " "		12	85		

The above diagram of the 7th Standard Parallel North in Ranges 105, 106, 107 and and 108 West, the 8th Standard Parallel North in Ranges 108, 107 and 106 West, the 13th Auxiliary Meridian West in Townships 29, 30, 31, 32, 33 and 34 North. The Exterior lines of Townships 31 North, Ranges 105, 106, 107 and 108 West; Townships 32 North, Ranges 107 and 108 West; Townships 33 North, Ranges 107 and 108 West, and Township 34 North, Range 108 West of the 6th Principal Meridian in Wyoming, is strictly conformable to the field notes of the survey thereof on file in this office, which have been examined and approved.

Surveyor Generals Office
Cheyenne Wyoming June 30, 1891

[illegible] A. Richards
Surveyor General

432

30

2492