Click Here for Field Notes

7165

ORIGINAL

# TOWNSHIP 31 NORTH, RANGE 108 WEST OF THE SIXTH PRINCIPAL MERIDIAN, WYOMING.

## DEPENDENT RESURVEY

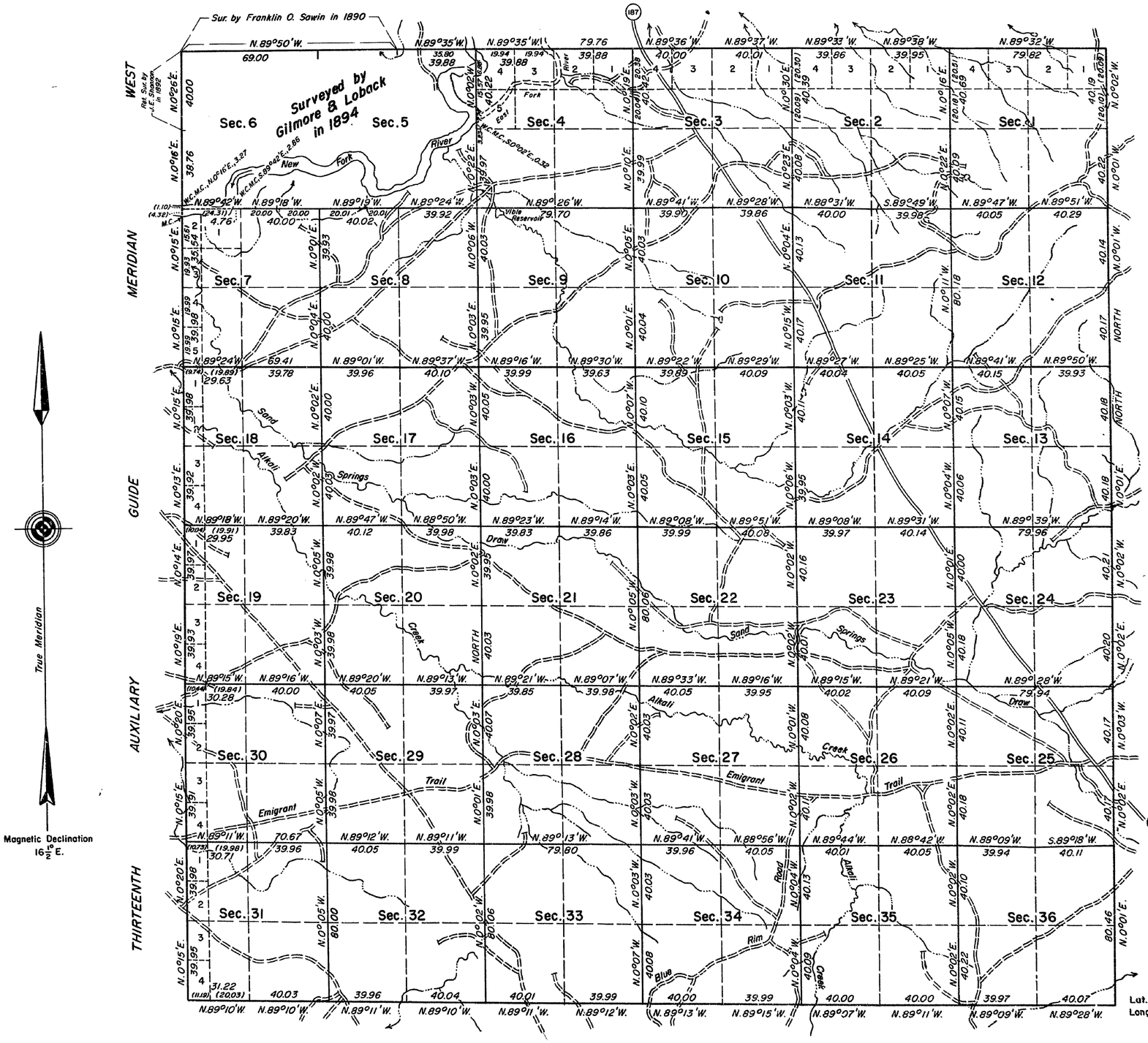


True Meridian

Magnetic Declination 16½° E.

0 5 10 20 40 80
SCALE IN CHAINS

Area Resurveyed 21,361.61 Acres

Lat. 42° 36' 16" N.
Long. 109° 39' 20" W.

History of previous surveys is contained in the field notes.

This plat represents a dependent resurvey of a portion of the Thirteenth Auxiliary Guide Meridian West, through T. 31 N., between Rs. 108 and 109 W., a portion of the north boundary, the east and south boundaries and a portion of the subdivisional lines of T. 31 N., R. 108 W., designed to restore the corners in their original locations according to the best available evidence.

The lottings and areas are as shown on the plat approved May 31, 1895.

This resurvey was executed by Wayne M. Gardner, Supervisory Cadastral Surveyor, beginning May 28, 1968 and completed July 12, 1968, pursuant to Special Instructions dated April 2, 1968, for Group No. 317, Wyoming.

UNITED STATES DEPARTMENT OF THE INTERIOR
BUREAU OF LAND MANAGEMENT
Washington, D.C. April 3, 1972

This plat is strictly conformable to the approved field notes, and the survey having been correctly executed in accordance with the requirements of law and the regulations of this Bureau, is hereby accepted.

For the Director

Clark L. Gumm

Chief, Division of Cadastral Survey

W.H.B.

2699-A

31-108

Click Here for Field Notes

4612

# Township No. 31 North, Range No. 108 West of the 6th Principal Meridian

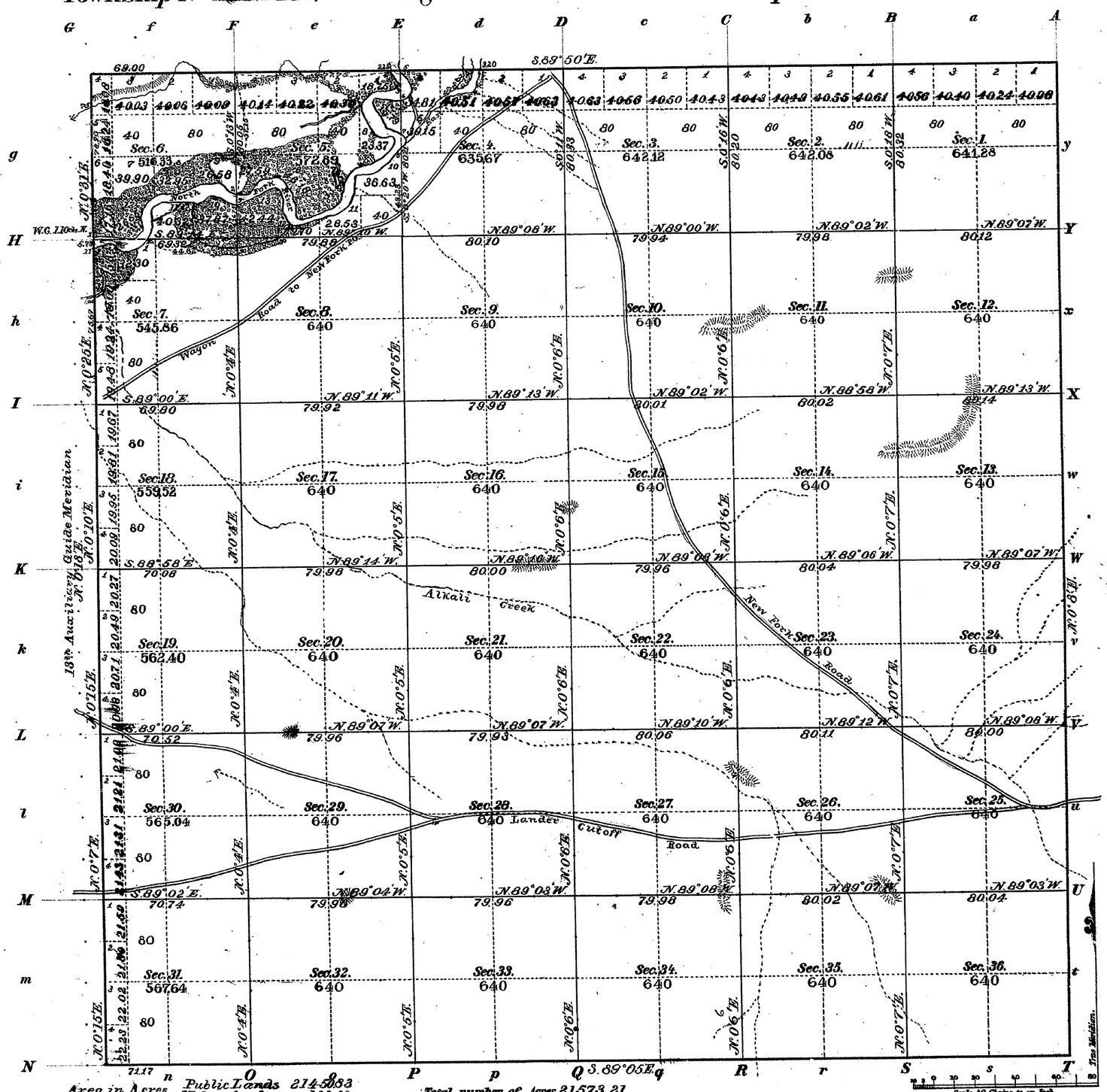


Area in Acres Public Lands 214 50.83 Water Surface 122.38

Total number of Acres 21573.21

| Surveys Designated | By Whom Surveyed | Date of Contract | Amount of Surveys M. | Ch.s | Lk.s | When Surveyed | Mean Mag. Var. |
|---|---|---|---|---|---|---|---|
| South Boundary Township lines | Gilmore & Loback | June 5, 1894 | 5 | 71 | 17 | July 8-9, 1894 | 18° 30' E. |
| Subdivisions | " " " | " " " | 59 | 31 | 64 | Aug. 3-8, 1894 | " " " |
| Meanders | " " " | " " " | 6 | 49 | 10 | " " " | [illegible] |
| N.E. and W. B'ndry | Franklin O. Sawin | May 13, 1889 | 17 | 69 | 00 | Sept. 1889-1890 | 16°42' to 17°00' E. |

Meanders of

| Posts | Courses | Ch.s Lk.s | Posts | Courses | Ch.s Lk.s | Posts | Courses | Ch.s Lk.s |
|---|---|---|---|---|---|---|---|---|

| | | M | Chs. | Lks. |
|---|---|---|---|---|
| Subd'n Lines | at Intermediate Rates | 7 | 6 | 00 |
| " " | " Minimum " | 58 | 25 | 64 |
| Meander " | " Intermediate " | 4 | 25 | 94 |
| " " | " Minimum " | 2 | 23 | 16 |

Latitude 42°36' N.
Longitude 109°40' W.

The above Map of Township No. 31 North, of Range No. 108 West of the Sixth Principal Meridian, Wyoming, is strictly conformable to the field notes of the survey thereof on file in this Office, which have been examined and approved.

Surveyor General's Office,
Cheyenne Wyo. May 31, 1895

John Charles Thompson
Sur.r Gen.l

2699

31 - 108

12.

# EXTERIOR LINES

*Scale 1inch 2 miles.*

*Var. East*

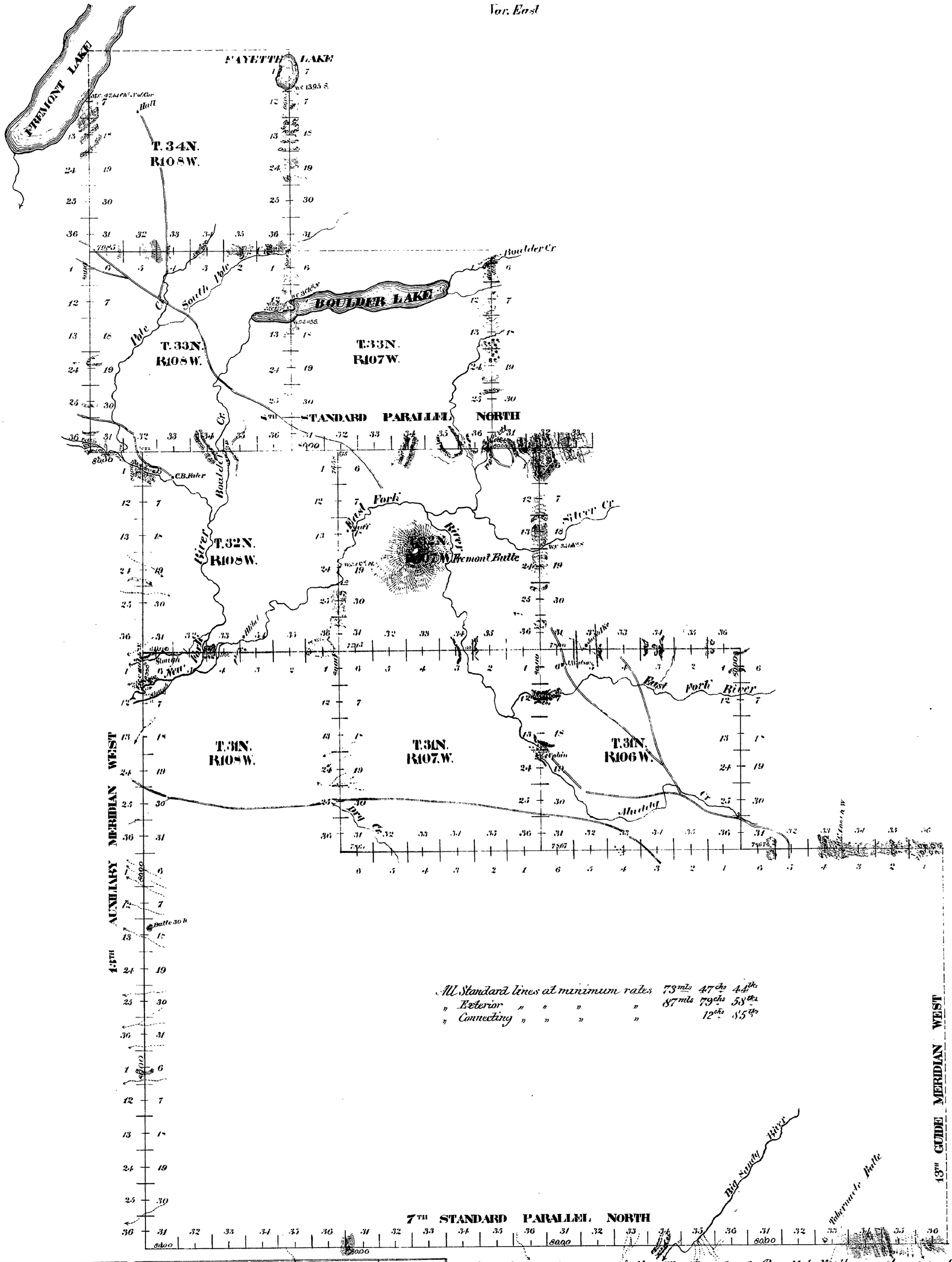


All Standard lines at minimum rates 73 mls 47 chs 44 lks
" Exterior " " " " 87 mls 79 chs 58 lks
" Connecting " " " " 12 chs 85 lks

| Surveys Designated | By whom Surveyed | Date of Contract | Amount of Surveys Mls | Chs | Lks | When Surveyed | Magnetic Decl'n |
|---|---|---|---|---|---|---|---|
| 7th Stand Par. | Franklin O. Sawin | May 13, 1889 | 24 | 0 | 0 | Sept 11-15-1889 | 16°47 East |
| 13th Aux. Mer. | " " " | " " " | 34 | 47 | 44 | Sept. 24-Oct. 6'89 | 17°11 " |
| 8th Stand Par. | " " " | " " " | 15 | 0 | 0 | Oct 7-9-1889 | 17°37 " |
| Exterior Lines | " " " | " " " | 87 | 79 | 58 | Sept 12-13 1889<br>Oct 28-31 1889<br>Sept 6-11 1890 | 16°45' to 18°36' E |
| Connections | " " " | " " " | | 12 | 85 | | |

The above diagram of the 7th Standard Parallel North in Ranges 105, 106, 107 and and 108 West, the 8th Standard Parallel North in Ranges 108, 107 and 106 West, the 13th Auxiliary Meridian West in Townships 29, 30, 31, 32, 33 and 34 North. The Exterior lines of Townships 31 North, Ranges 105, 106, 107 and 108 West; Townships 32 North, Ranges 107 and 108 West; Townships 33 North, Ranges 107 and 108 West, and Township 34 North, Range 108 West of the 6th Principal Meridian in Wyoming, is strictly conformable to the field notes of the survey thereof on file in this office, which have been examined and approved.

Surveyor Generals Office
Cheyenne Wyoming June 30, 1891

Surveyor General

4321

2492